

**Submission ID:** S-00114  
**Date Received:** 6/8/25, 4:44 pm  
**Name:** Benjamin Close  
**Submission Topic:** Electorate Boundaries and Names  
**Electoral District:** All  
**Multiple Signatories:** No

**Submission:**

See below

**From:** [Benjamin Close](#)  
**To:** [QRC Submissions](#)  
**Subject:** qld redistribution  
**Date:** Wednesday, 6 August 2025 4:46:08 PM  
**Attachments:** [9bda6e8f-2901-4032-a448-d679fca0f15c.pdf](#)

---

You don't often get email from [REDACTED] [Learn why this is important](#)

Apologies for the incompleteness I was so busy with stuff i ran out of time i will endeavour to complete my submission as a comment on suggestion maps are inaccurate/incomplete but wanted to show my work i have them finished by the comments deadline. I just provided a quick summary of my brisbane and moreton bay seats as the two other ipsiwich seats so people can see my work

A big thankyou to @Angas at tallyroom.com.au for the useful tool  
<https://auredistribution.neocities.org/>



## Queensland Redistribution

Cook gains all of the Shire of Mareeba from Hill.

Traeger gains the shires of Winton, Boulia and Diamantina from Gregory.

Cairns gains everything north of Gordon creek from Mulgrave.

Mulgrave gains the rest of the City of Cairns from Hill.

Hill gains the rest of the Cassowary Coast LGA from Hinchinbrook including the namesake Island.  
Renamed Johnstone after the main river system flowing through the seat.

Hinchinbrook renamed Halifax after the Bay encompassing the seat after the loss of the namesake island. No further changes required while the current elector number are at the extreme range of the under quota approximately -9.50% under quota growth in particularly the Townsville parts put it at only -0.95% on projected numbers in 2032.

Townsville currently has enough electors for 3.5 seats or thereabouts. Therefore, Townsville is only required to be in 4 seats (Halifax currently known as Hinchinbrook, Thuringowa, Townsville and Mundingburra) as opposed to the current 5 seats (Halifax currently known as Hinchinbrook, Thuringowa, Townsville, Mundingburra and Burdekin.)

Thuringowa (Current Electors 38,922 (-3.33%), Projected Electors 39,613 (-11.31%). Takes in territory north of Ross River Road and west of Nathan Street from Mundingburra. After redistribution (Current Electors 40,971 (+%), Projected Electors 41,622 (-%).

Townsville (Current Electors 38,002 (-5.3%), Projected Electors 39,622 (-11.34%). Unchanged. While there is a projected deficit its within the current elector numbers which is the only requirement. Altering the boundary would cause problems in neighbouring seats. This can be a task for the next redistribution when it will be outside the requirements.

Mundingburra (Current Electors 35,385 (-12.13%), Projected Electors 37,855 (-15.27%). Loses territory north of Ross River Road and west of Nathan Street to Thuringowa. Gains all of Rural Townsville from Burdekin. Due to SA1 31802148903 being part in Townsville and part in Burdekin shire ive been unable to determine the exact number of electors after redistribution but have given a small range (Current Electors 37,169 -37,455 (+-+%), Projected Electors 41,729-42051 (--%).

Gregory (Current Electors 26,375 with a Weighted Enrolment of 35,569 due to Large District Allowance (-11.6%), Projected Electors 26,726 with a Weighted Enrolment of 35,920 due to Large District Allowance (-19.6%). Loses all of Winton, Boulia and Diamantina shires along with 209,451 sqkm and 4189 additional area electors to Traegar. Due to SA1 312011338912 being part in the seat of Burdekin and part in the seat of Mirani ive been unable to determine the exact number of electors after redistribution but have given a small range. Gains all of Issac Region from Burdekin along with between 48,034.195768- 56,211.528768 sqkm and 961 and 1124 additional area electors from Burdekin. (Current Electors 36,060-36,268 with a Weighted Enrolment of 42,025-42,397 due to Large District Allowance (+-+%), Projected Electors 36,064-36259 with a Weighted Enrolment of 42,029-42,388 due to Large District Allowance (--%).

Burdekin (Current Electors 36,939 (-8.26%), Projected Electors 39,575 (-11.42%). Loses all rural Townsville to Mundingburra. Loses all of Mackay Region to Whitsunday. Loses all of Issac Region to Gregory. Gains all of Whitsunday Region from Whitsunday along with the Cumberland Islands in

Mackay Region due to the transport links being in Whitsunday Region. Due to both Burdekin and Whitsunday namesakes being in the one seat I've chosen to retain the Burdekin name as most of the electors have come from this seat. However, Whitsunday may also be appropriate given most of the electors come from Whitsunday Region. Due to SA1 31802148903 being part in Townsville and part in Burdekin Shire I've been unable to determine the exact number of electors after redistribution but have given a small range (Current Electors 38,136-38,630 (+++%), Projected Electors 40,632-41,149 (--%).

Whitsunday (Current Electors 39,413 (-2.12%), Projected Electors 45,323 (1.44%). Loses all of Whitsunday Region along with the Cumberland Islands in Mackay Region due to the transport links being in Whitsunday Region to Burdekin. Gains all of Mackay Region from Burdekin. Gains all of Mackay Region north of Alligator Creek from Mirani (excluding the territory inside the Mackay Ring Road south of the Pioneer River and east to where Bakers Creek meets the Ocean. Renamed Pioneer River after the main river in the seat and due to Whitsunday namesake being removed. Given the SA1 31202135231 crosses the Alligator River boundary with Mirani I've provided an estimate range though I don't imagine it would be too much higher than the minimum as there is very minimal territory north of the river in that SA1. After redistribution enrolment is estimated as, Current Electors 37,326-37,840 (+++%), Projected Electors 42,212-42,741 (--%).

Mackay (Current Electors 40,753 (1.21%), Projected Electors 42,456 (-4.97%). Gains all the territory inside the Mackay Ring Road south of the Pioneer River and east to where Bakers Creek meets the Ocean. After redistribution enrolment is, Current Electors 43,827 (+++%), Projected Electors 45,846 (-%).

Keppel (Current Electors 41,267 (2.49%), Projected Electors 47,036 (5.28%). Loses all of Rockhampton to Rockhampton. Gains all remaining area of the Mackay Region from Mirani south of Alligator River. Gains all of Issac Region from Mirani, Gains all of Shire of Livingstone from Mirani. The boundary for the seat is now Alligator River in the north down to the Fitzroy River and the boundary of Rockhampton. Renamed Shoalwater after the Bay encompassed by the seat. Other name suggestions include Broad Sound and Fitzroy after the main river in the seat. Given the SA1 31202135231 crosses the Alligator River, though it would be closer to the higher end due to the majority of the territory being south of the creek and SA1 312011338912 being part in the seat of Burdekin and part in the seat of Mirani I've provided an estimate range. After redistribution enrolment is estimated as, Current Electors 41,069-41,793 (+++%), Projected Electors 47,527-48,251 (--%).

Rockhampton (Current Electors 39,444 (-2.04%), Projected Electors 41,531 (-7.05%). Loses all of Rockhampton west of the Rockhampton Airport, Murray Lagoon and Yeppen Yeppen Lagoon. As well as everything south of the Railway Line and Arthur Street to Callide. Gains all of Rockhampton from Keppel. After redistribution enrolment is, Current Electors 44,099 (+++%), Projected Electors 45,587 (--%).

Callide (Current Electors 37,100 (-7.86%), Projected Electors 38,465 (-13.91%). Loses all the Gladstone Region to Gladstone. Loses all the Bundaberg Region to Burnett. Loses all the former Wambo Shire (now a part of Western Downs Region) to Warrego. Gains all of Rockhampton west of the Rockhampton Airport, Murray Lagoon and Yeppen Yeppen Lagoon. As well as everything south of the Railway Line and Arthur Street from Rockhampton. After redistribution enrolment is, Current Electors 42,001 (+++%), Projected Electors 43,754 (--%).

Bundaberg (Current Electors 38,105 (-5.36%), Projected Electors 39,802 (-10.91%). Loses everything north of the Burnett River namely the suburb of Bundaberg North, along with the parts south of Elverys Road and Silky Oak Street (Dawn Parade and Clearview Avenue) to Burnett (this is to create a natural boundary using the river). Gains all the territory north of Windermere Road, Rifle Range Road and the Mary Kinross Memorial Park inclusive from Burnett. After redistribution enrolment is, Current Electors 43,743 (+-+%), Projected Electors 45,315 (--%).

Burnett (Current Electors 42,790 (6.27%), Projected Electors 45,228 (1.23%). Loses all the territory north of Windermere Road, Rifle Range Road and the Mary Kinross Memorial Park inclusive to Bundaberg. Gains everything north of the Burnett River namely the suburb of Bundaberg North, along with the parts south of Elverys Road and Silky Oak Street (Dawn Parade and Clearview Avenue) from Bundaberg (this is to create a natural boundary using the river). Gains all of the Bundaberg Region from Callide. After redistribution enrolment is, Current Electors 41,652 (+-+%), Projected Electors 43,327 (--%).

Gladstone (Current Electors 37,796 (-6.13%), Projected Electors 40,517 (-9.32%). Gains all of the Gladstone Region from Callide. After redistribution enrolment is, Current Electors 42,446 (+-+%), Projected Electors 45,670 (-%).

Hervey Bay (Current Electors 45,459 (12.9%), Projected Electors 48,334 (8.2%). Loses the localities of Booral, River Heads, Susan River, Bunya Creek and Nikenbah to Maryborough. Loses K'Gari/Fraser Island to Gympie. Gains the remainder of the locality of Urraween from Maryborough. Given the SA1 31904151603 is in both Maryborough and Hervey Bay and SA1 31905152217 only moving K'Gari/Fraser Island which the majority would live on, as access to Big Woody Island is still in Hervey Bay, I've provided an estimate range. After redistribution enrolment is estimated as, Current Electors 41,512-42,980 (+-+%), Projected Electors 43,585-45,589 (--%).

Maryborough (Current Electors 43,891 (9.01%), Projected Electors 47,598 (6.53%). Loses the remainder of the locality of Urraween to Hervey Bay. Loses everything east of the Mary River and the remainder of the locality of Tiaro to Gympie. Gains the localities of Booral, River Heads, Susan River, Bunya Creek and Nikenbah and from Hervey Bay. I've provided an estimate range. After redistribution enrolment is estimated as, Current Electors 35,623-36,992 (+-+%), Projected Electors 39,172-41,084 (--%).

Gympie (Current Electors 45,308 (12.53%), Projected Electors 48,940 (9.54%). Loses everything west of the Mary River plus the remainder of the locality of Bells Bridge up to the locality of Sexton to Nanango. Gains everything east of the Mary River and the remainder of the locality of Tiaro from Maryborough. Gains K'Gari/Fraser Island from Hervey Bay. SA1 31903151436 is partially in Wrattens Forest in neighbouring Nanango so this may mean a few electors are already in Nanango but would be minimal. Given SA1 31905152217 only moving K'Gari/Fraser Island which the majority would live on, as access to Big Woody Island is still in Hervey Bay, I've provided very small estimate range. After redistribution enrolment is, Current Electors 40,529-40,628 (+-+%), Projected Electors 43,691-43,783 (--%).

Nanango (Current Electors 41,784 (3.77%), Projected Electors 43,625 (-2.36%). Loses all the Somerset Region along with the localities of Benarkin, Benarkin North, Blackbutt, Blackbutt South, Blackbutt North, Nukku and Taromeo to the new seat of D'Aguilar. Loses all the Toowoomba Region to Condamine. Gains everything west of the Mary River plus the remainder of the locality of Bells Bridge up to the locality of Sexton from Gympie. Renamed Barambah after the lake at the centre of the seat. SA1 31903151436 is partially in Wrattens Forest is already in Nanango so this may mean

some electors are already in Nanango and won't be transferred but this would be minimal. Given SA1 30702117908 is partially in Condamine and partially in Nanango, I've provided an estimate range After redistribution enrolment is estimated as, Current Electors 42,649-43,087 (+1.75-+1.75%), Projected Electors 44,958-45,400 (--%).

Condamine (Current Electors 43,287 (7.51%), Projected Electors 47,912 (7.24%). Loses the localities of Grassdale, Cecil Plains, Tipton, Nangwee, Pilton, Upper Pilton, Manapouri, Headington Hill, Spring Creek, Kings Creek, Back Plains, Ryeford, Sandy Camp, Mount Molar, Nevilton, Missen Flat, Elphinstone and Clifton along with the remaining part of the locality of Victoria Hill to Southern Downs. Loses the remainder of Darling Heights and Kearneys Spring localities to Toowoomba South. Gains all the Toowoomba Region along with the localities of Benarkin, Benarkin North, Blackbutt, Blackbutt South, Blackbutt North, Nukku and Taromeo from Nanango. SA1 30703118604 in Victoria Hill is mostly already in Southern Downs so this but this would be a minimal amount. Given SA1 30702117908 is partially in Condamine and partially in Nanango, I've provided an estimate range . After redistribution enrolment is estimated as, Current Electors 44,064-44,502 (+1.75-+1.75%), Projected Electors 47,095-47,537 (--%).

Southern Downs (Current Electors 39,003 (-3.13%), Projected Electors 40,402 (-9.57%). Gains the localities of Grassdale, Cecil Plains, Tipton, Nangwee, Pilton, Upper Pilton, Manapouri, Headington Hill, Spring Creek, Kings Creek, Back Plains, Ryeford, Sandy Camp, Mount Molar, Nevilton, Missen Flat, Elphinstone and Clifton along with the remaining part of the locality of Victoria Hill from Condamine. SA1 30703118604 in Victoria Hill is mostly already in Southern Downs so this but this would be a minimal amount. After redistribution enrolment is, Current Electors 41,133 (+1.75-+1.75%), Projected Electors 42,689 (--%).

Warrego (Current Electors 31,810 with a Weighted Enrolment of 38,566 due to Large District Allowance (-4.22%), Projected Electors 31,968 with a Weighted Enrolment of 38,724 due to Large District Allowance (-13.33%) Gains all the former Wambo Shire (now a part of Western Downs Region) from Callide. After redistribution enrolment is, Current Electors 31,810 with a Weighted Enrolment of 38,626 due to Large District Allowance (+1.75-+1.75%), Projected Electors 34,083 with a Weighted Enrolment of 40,899 due to Large District Allowance (-%).

Toowoomba South (Current Electors 40,405 (0.35%), Projected Electors 41,040 (-8.14%). Loses the remainder of the locality of Newtown to Toowoomba North. Gains the remainder of Darling Heights and Kearneys Spring localities from Condamine. Renamed Harristown after the populous locality as given Toowoomba is now spread across four seats it is more in the centre. After redistribution enrolment is, Current Electors 44,686 (+1.75-+1.75%), Projected Electors 42,624 (--%).

Toowoomba North (Current Electors 41,360 (2.72%), Projected Electors 43,807 (-1.95%). Gains the remainder of the locality of Newtown from Toowoomba South. Renamed Toowoomba after the city as given Toowoomba is now spread across four seats it is more in the centre and is the main seat. After redistribution enrolment is, Current Electors 42,368 (+-+%), Projected Electors 44,802 (-%).

Lockyer (Current Electors 40,406 (0.35%), Projected Electors 45,126 (1.07%). Remains unchanged. After redistribution enrolment is, Current Electors 40,406 (0.35%), Projected Electors 45,126 (1.07%).

Noosa (Current Electors 38,912 (-3.36%), Projected Electors 40,690 (-8.93%). Gains the part of the locality of Cooroy that's north of the Bruce Highway along with the locality of Cooran and the remainder of the locality of Lake Macdonald from Nicklin. SA1 31608154901 in Cooroy is mostly in Nicklin except for a very small tip but this would likely be a minimal amount if any. SA1

31608154957 is split between Nicklin and Noosa. I've provided an estimate range. After redistribution enrolment is estimated as, Current Electors 41,946-42,584 (%), Projected Electors 43,916-44,594 (%).

Nicklin (Current Electors 40,079 (-0.466%), Projected Electors 44,102 (-1.29%). Loses the part of the locality of Cooroy that's north of the Bruce Highway along with the locality of Cooran and the remainder of the locality of Lake Macdonald to Noosa. Gains the locality of Flaxton from Glass House. Renamed Nambour after the populous locality. SA1 31608154901 in Cooroy is mostly in Nicklin except for a very small tip but this would likely be a minimal amount if any. SA1s 31608154901 and 31608154957 are split between Nicklin and Noosa. I've provided an estimate range. After redistribution enrolment is estimated as, Current Electors 37,079-37,949 (%), Projected Electors 40,791-41,692 (%).

Ninderry (Current Electors 44,120 (9.58%), Projected Electors 46,877 (4.92%). Loses part of the suburb of Buderim that's east of Main Road to Buderim. After redistribution enrolment is, Current Electors 41,840 (%), Projected Electors 44,608 (%).

Maroochydore (Current Electors 38,950 (-3.26%), Projected Electors 43,264 (-3.17%). Remains unchanged. After redistribution enrolment is, Current Electors 38,950 (-3.26%), Projected Electors 43,264 (-3.17%).

Buderim (Current Electors 42,925 (6.61%), Projected Electors 50,642 (13.35%). Loses the parts of the locality of Palmview south of Sippy Creek to Glass House. Gains the part of the suburb of Buderim that's east of Main Road from Ninderry. After redistribution enrolment is, Current Electors 40,158 (%), Projected Electors 41,203 (%).

Kawana (Current Electors 40,701 (1.08%), Projected Electors 43,512 (-2.61%). Remains unchanged. After redistribution enrolment is, Current Electors 40,701 (%), Projected Electors 43,512 (%).

Caloundra (Current Electors 47,304 (17.48%), Projected Electors 64,866 (45.23%). Probably the biggest problem this entire redistribution. Can't lose that big surplus without falling under the 10% requirement or having strange boundaries. Fortunately, the rules state it only need to fit within 10% tolerance on current boundaries. The future projection can be handled at the next redistribution. Loses everything west of the Bruce Highway, the locality of Coochin Creek except the small portion north of Bells Creek Road that intersects with Roys Road and the Bruce Highway to Glass House. After redistribution enrolment is, Current Electors 37,639 (%), Projected Electors 53,745 (%).

Glass House (Current Electors 39,769 (-1.23%), Projected Electors 53,591 (19.95%). Loses the locality of Flaxton to Nicklin. Loses all the City of Moreton Bay to the new seat of D'Aguilar. Gains the parts of the locality of Palmview south of Sippy Creek from Buderim. Gains everything west of the Bruce Highway, the locality of Coochin Creek except the small portion north of Bells Creek Road that intersects with Roys Road and the Bruce Highway from Caloundra. 3 sa1s 2 in Morayfield 1 in Pumicestone. After redistribution enrolment is estimated as, Current Electors 37,028-38,024 (%), Projected Electors 45896-50,382 (%).

Currumbin (Current Electors 38,331 (-4.8%), Projected Electors 41,026 (-8.17%). Gains parts of the suburb of Palm Beach south of Fourth and Palm Beach Avenues from Burleigh. After redistribution enrolment is, Current Electors 41,658 (%), Projected Electors 44,700 (%).

Burleigh (Current Electors 38,361 (-4.73%), Projected Electors 41,440 (-7.25%). Loses parts of the suburb of Palm Beach south of Fourth and Palm Beach Avenues to Currumbin. Gains the remainder of the suburb of Burleigh Waters along with the suburb of Miami from Mermaid Waters. There are a few electors south of Christine Avenue in SA1 30901122916 already in Burleigh, but this should be minimal. After redistribution enrolment is, Current Electors 42,902 (%), Projected Electors 46,064 (%).

Mermaid Waters (Current Electors 38,721 (-3.83%), Projected Electors 41,804 (-6.43%). Loses the remainder of the suburb of Burleigh Waters along with the suburb of Miami from Burleigh. Gains the suburb of Clear Island Waters from Surfers Paradise. Gains part of the suburb of Robina up to the Mudgeeraba Creek from Mudgeeraba. There are a few electors south of Christine Avenue in SA1 30901122916 already in Burleigh, but this should be minimal. Also, SA1 transferred from Mudgeeraba is already partially in Mermaid Waters but there appears to be a minimal number of electors in that area. After redistribution enrolment is, Current Electors 39,373 (%), Projected Electors 42,704 (%).

Mudgeeraba (Current Electors 42,012 (4.34%), Projected Electors 47,087 (5.39%). Loses part of the suburb of Robina up to the Mudgeeraba Creek to Mermaid Water. Gains everything south of Neilsens Road from the suburb of Carrara from Gaven. There are a few electors in a split SA1 30906124601, but this should be minimal. Also, SA1 transferred from Mudgeeraba is already partially in Mermaid Waters but there appears to be a minimal number of electors in that area. After redistribution enrolment is, Current Electors 39,256 (%), Projected Electors 43,866 (%).

Surfers Paradise (Current Electors 38,267 (-4.96%), Projected Electors 48,401 (8.33%). Loses the suburb of Clear Island Waters to Mermaid Waters. Gains the remainder of the suburb of Bundall from Southport. After redistribution enrolment is, Current Electors 36,305 (%), Projected Electors 46,368 (%). While it's just above the lower threshold on current numbers, it's projected to grow to above quota on projected numbers.

Southport (Current Electors 37,467 (-6.95%), Projected Electors 44,802 (0.28%). Loses the remainder of the suburb of Bundall to Surfers Paradise. Loses the suburbs of Ashmore, Benowa and Molendinar to Bonney. Gains the remainder of the suburb of Southport along with the suburb of Labrador and part of the suburb of Biggera Waters east of the Creek from Bonney. After redistribution enrolment is, Current Electors 39,247 (%), Projected Electors 51,008 (%). Normally such a change would warrant a name change but this unites the suburb of Southport which is still the largest suburb in terms of numbers.

Broadwater (Current Electors 38,948 (-3.27%), Projected Electors 44,140 (-1.21%). Loses the remainder of the suburb of Helensvale to Theodore. Gains part of the suburb of Biggera Waters west of the Creek from Bonney. After redistribution enrolment is, Current Electors 38,971 (%), Projected Electors 46,140 (%). Changes made to unit Helensvale and Biggera Waters into 2 seats rather than 3.

Theodore (Current Electors 39,388 (-2.18%), Projected Electors 46,015 (2.99%). Loses everything west of the Pacific Highway. Everything that's south of the Coomera River to Gaven and everything that's north of the Coomera River to Coomera. Gains the suburbs of Coomera and Pimpana from Coomera using the Coomera and Pimpana Rivers along with the Pacific Highway as its boundaries. After redistribution enrolment is, Current Electors 36,871-37,869 (%), Projected Electors 51,132-52,091 (%).

Coomera (Current Electors 55,340 (37.44%), Projected Electors 71,060 (59.05%). Loses the suburbs of Coomera and Pimpana to Theodore using the Coomera and Pimpana Rivers along with the Pacific Highway as its boundaries. Gains everything west of the Pacific Highway that's north of the Coomera River from Theodore. After redistribution enrolment is, Current Electors 43,889-44,460 (%), Projected Electors 50,212-50,777 (%). While it's just below the upper threshold on current numbers or going over a bit that's the extreme range of the estimate and should not exceed the upper threshold. It's a bit over on projected numbers there is no rule stating it can be over projection wise, and it makes for nice natural boundaries.

Bonney (Current Electors 38,453 (-5.65%), Projected Electors 37,205 (-14.48%). Gains the suburbs of Ashmore, Benowa and Molendinar from Southport. Gains parts of the suburb of Nerang that's east of the Pacific Highway and part of the suburb Carrara that's north of Nielsens Road from Gaven. Renamed Ashmore after the populous suburb due to major changes. After redistribution enrolment is, Current Electors 36,292 (%), Projected Electors 42,763 (%). Just makes the cut on Current Electors after redistribution but it recovers in the Project Electors.

Gaven (Current Electors 35,612 (-11.55%), Projected Electors 38,211 (-16.73%). Loses parts of the suburb of Nerang that's east of the Pacific Highway and part of the suburb Carrara that's north of Nielsens Road to Bonney. Loses the part of the suburb of Carrara that's south of Neilsens Road to Mudgeeraba. Gains everything west of the Pacific Highway that's south of the Coomera River from Theodore. There are a few electors in a split SA1 30906124601, but this should be minimal. Renamed Nerang after the populous suburb at the centre of the seat due to major changes. After redistribution enrolment is, Current Electors 42,054-43,041 (%), Projected Electors 44,870-45,264 (%).

Capalaba (Current Electors 37,988 (-5.65%), Projected Electors 37,205 (-14.48%). Gains everything west of Mains Road that's south of Birkdale Road and the locality of Birkdale from Oodgeroo. SA1 30101100336 is already partially in Capalaba but the number of electors should be minimal. After redistribution enrolment is, Current Electors 44,077 (%), Projected Electors 44,464 (%). Just makes the cut on Current Electors at the maximum range but has slow growth that will see it reduce to average at the next redistribution.

Oodgeroo (Current Electors 35,350 (-12.21%), Projected Electors 37,823 (-15.34%). Loses everything west of Mains Road that's south of Birkdale Road and the locality of Birkdale to Capalaba. Gains the locality of Thornlands from Redlands. SA1 30101100336 is already partially in Capalaba but the number of electors should be minimal. Renamed back to Cleveland as it was a more suitable name for the seat and was done without consultation. Oodgeroo would better be served as a federal seat name, and this would make it available. After redistribution enrolment is, Current Electors 38,732 (%), Projected Electors 41,941 (%).

Redlands (Current Electors 43,404 (7.8%), Projected Electors 47,682 (6.72%). Loses the locality of Thornlands to Oodgeroo. Gains the rest of the City of Redlands from Springwood. After redistribution enrolment is, Current Electors 40,274 (%), Projected Electors 43,624 (%).

Springwood (Current Electors 37,187 (-7.64%), Projected Electors 37,628 (-15.78%). Loses the suburb of Shailer Park to Macalister. Loses the City of Redlands from Springwood. Gains the suburbs

of Underwood and Slacks Creek (except for a small portion in SA1 31101133007 which is transferred to Woodridge) from Waterford. Gains the suburb of Woodridge from Woodridge along with the parts of Logan Central north of Wembley Road. Renamed Slacks Creek so it doesn't get confused with the new seat of Springfield. After redistribution enrolment is, Current Electors 44,087 (%), Projected Electors 44,876 (%). Just makes the cut on Current Electors at the maximum range but has slow growth that will see it reduce to average at the next redistribution.

Macalister (Current Electors 42,889 (6.52%%), Projected Electors 47,573 (6.48%). Loses the suburbs of Edens Landing, Bahrs Scrub, Windaroo, Bannockburn, Holmview along with the remainder of Waterford, and part of Beenleigh south of the railway line to Waterford. Gains the suburb of Shailer Park from Springwood. Gains the suburb of Tanah Merah and the remainder of the suburb of Loganholme from Waterford. Renamed Eagleby after the populous suburb in the centre of the seat. After redistribution enrolment is, Current Electors 39,756 (%), Projected Electors 40,858 (%). Just makes the cut on Current Electors at the minimum range of projections.

Waterford (Current Electors 40,494 (0.57%%), Projected Electors 45,114 (0.98%). Loses the suburbs of Underwood and Slacks Creek (except for a small portion in SA1 31101133007 which is transferred to Woodridge) to Springwood. Loses the suburb of Tanah Merah and the remainder of the suburb of Loganholme to Macalister. Loses everything else north of the Logan River to Woodridge. Gains everything east of the Logan River down to Anzac Avenue then down Waterford-Tamborine Avenue along with the parts of Logan Village east of Towns Avenue from Logan. Gains the suburbs of Edens Landing, Bahrs Scrub, Windaroo, Bannockburn, Holmview along with the remainder of Waterford, and part of Beenleigh south of the railway line from Macalister. Renamed Albert after the river it borders. After redistribution enrolment is, Current Electors 41,807 (%), Projected Electors 41,056 (%). Rearranges the borders to pair some of the growth area with the already developed slower growing areas.

Woodridge (Current Electors 41,671 (3.49%%), Projected Electors 43,831 (-1.9%). Loses the suburb of Woodridge to Springwood along with the parts of Logan Central north of Wembley Road. Loses the suburbs of Heritage Park and Regents Park along with most of Browns Plains (except for a small portion in SA1 31101131412 which runs through Heritage Park) to Logan. Gains the suburbs of Kingston, Meadowbrook, Loganlea, Waterford West and the part of Slacks Creek south of Queens Road from Waterford. Also gains the small protrusion of the City of Logan currently in Stretton, though this has very few electors. Renamed Marsden populous central suburb given the namesake suburb has now been removed. After redistribution enrolment is, Current Electors 37,141 (%), Projected Electors 39,823 (%). Rearranges the borders to pair some of the growth area with the already developed slower growing areas.

Logan (Current Electors 51,432 (27.74%%), Projected Electors 67,441 (50.95%). Loses everything east of the Logan River down to Anzac Avenue then down Waterford-Tamborine Avenue along with the parts of Logan Village east of Towns Avenue to Waterford. Loses everything west of the Mount Lindsay Highway to the new seat of Greenbank. Gains the rest of Logan Reserve from Waterford. Gains the suburbs of Heritage Park and Regents Park along with most of Browns Plains south of Browns Plains Road (except for a small portion in SA1 31101131412 which runs through Heritage Park) from Woodridge. Gains the remains parts of the suburbs of Browns Plains and Regents Park from Algester. Also gains the small protrusion of the City of Logan currently in Stretton, though this has very few electors. After redistribution enrolment is, Current Electors 39,523 (%), Projected



Electors 50,826 (%). Rearranges the borders to pair some of the growth area with the already developed slower growing areas.

Jordan (Current Electors 48,596 (20.69%), Projected Electors 65,795 (47.26%)). Loses all the City of Logan to the new seat of Greenbank. Gains the parts east of Redbank Plains Road and Queens Street up to Brisbane Road/Ipswich Motorway from Bundamba. Renamed Springfield after the City it encompasses after losing a lot of territory. After redistribution enrolment is, Current Electors 39,925 (%), Projected Electors 50,135 (%).

Springfield - CREATED (Current Electors 0 (-100%), Projected Electors 0 (-100%)). Gains all the City of Logan from Jordan. Gains everything west of the Mount Lindsay Highway from Logan. Gains the rest of the City of Logan from Algester and Inala. Named Flagstone after the Greater District within City of Logan. After redistribution enrolment is, Current Electors 36,941 (0.35%), Projected Electors 50,181(%).

Bundamba (Current Electors 47,062 (16.88%), Projected Electors 57,674 (29.09%)). Loses the parts east of Redbank Plains Road and Queens Street up to Brisbane Road/Ipswich Motorway from to Jordan. After redistribution enrolment is, Current Electors 40,456 (%), Projected Electors 50,102 (%).

#### South Brisbane

Llyton expands along Wynnum road up creek road along llyton and canslie roads from bulimba

Chatsworth takes in everything east of boundary road from greenslopes, takes in everything east of creek road and seven hills bushland from bulimba

Bulimba takes in everything east of woolamgaba creek and north of old cleveland road from greenslopes

Greenslopes takes in everything west of creek road from mansfield

Mansfield takes in everything south of pine Mountain road from chatsworth along with everything north of pastoral road and east of mains road from toohey

Miller takes in everything south of the Port of Brisbane railway line from south brisbane and then everything north of riawena and kessels road from toohey. Loses everything west of oxley creek to mount omananey. Renamed tarragindi due to significant changes.

Stretton takes in everything else from toohey. Renamed sunnybank

Algester takes in the small bit of territory from the city of Brisbane from Jordan and everything south of Compton road from stretton to the Logan boundary and sheds its parts of Logan to the Logan based seats.

Inala gains everything south of the main rail line and then along englefield road from Mount omananey.

#### north brisbane

nudgee takes in every south of beams road and south of roghan road and east of handford road from Sandgate

Sandgate takes in everything north of Roghan road from Aspley

Aspley sheds the remainder of Moreton Bay to Everton while taking in the remainder of Brisbane from Everton near Albany Creek it also takes in everything north of hamilton road and west of webster road thats north of rode road

Stafford takes in everything north of Kedron Brook from Clayfield and everything east of south pine and old northern road from Everton Ferny grove take in the remainder of the city of brisbane along the creek from Everton and sheds its parts of morton bay to everton and gains all of the gap and the enoggera reservoir from Cooper renamed Enoggera given everton park is now split between everton and stafford im wanting to rename everton to either South Pine or Bunyaville Cooper gains everything north of the main railway lines up to Countess street up to the railway line then everything north of that west of bowen bridge road then everything north of milton road and east of Mount Cootha from Maiwar renamed Paddington due to changes and a division of Cooper already existing at a federal level i considered Victoria Park and Bardon but Victoria Park already exists in WA and Bardon sounds too similar to Barton. Ashgrove might be another but thats already been used before. Maiwar gains everything east of Bilby road and everything down to the corner of marshall lane and kersley road

my ipswich west takes in all of rural ipswich from scenic rim bringing that back to quota and then all of ripley from Ipswich up to the deebing creek north along the bremer river then loses everything north of the warrego and brisbane valley highways to moggil

finally Moreton Bay

this one took a bit of playing around to get decent solid boundaries with the right numbers

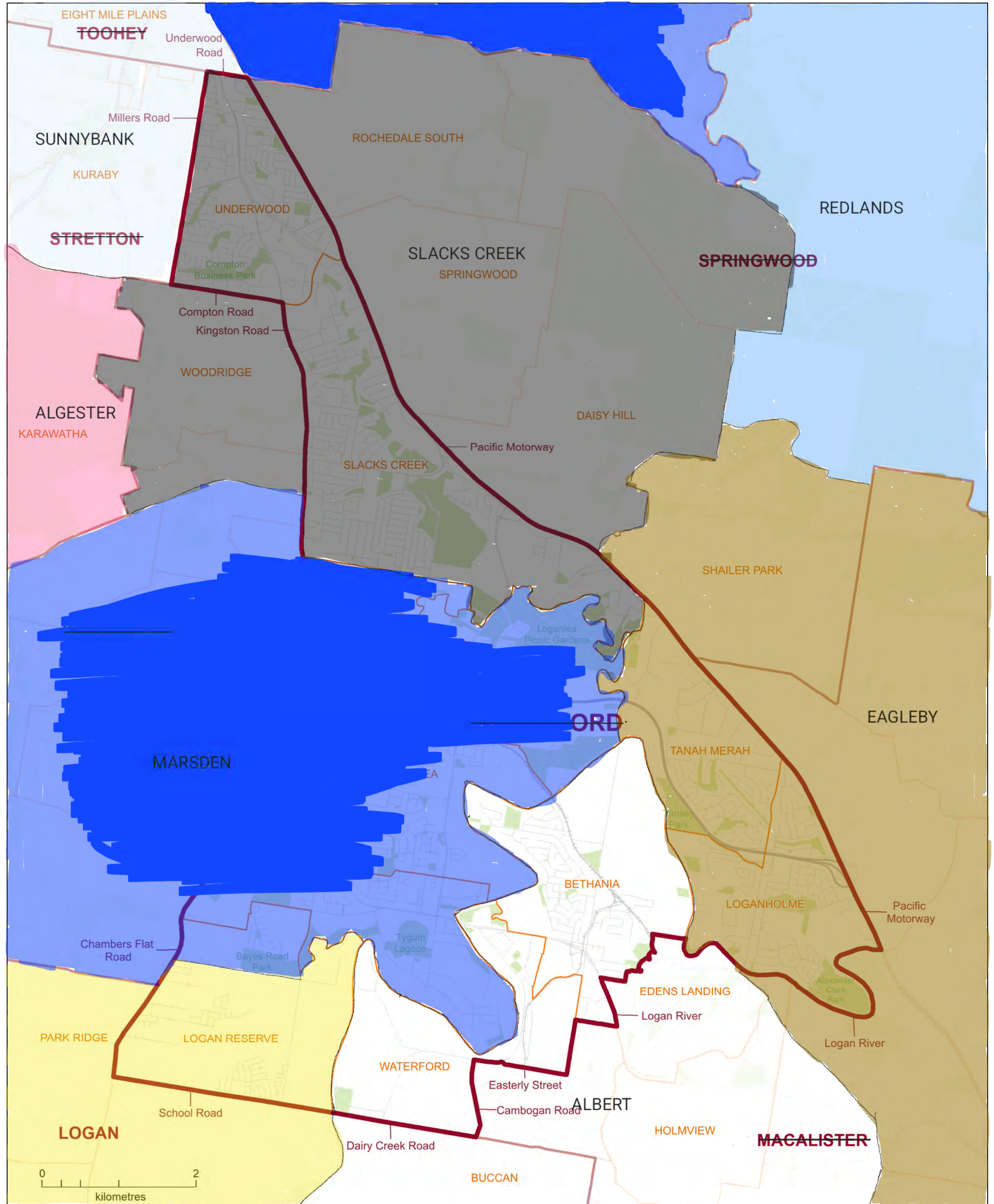
Pine Rivers gains everything south of gordons crossing and francis road along with everything east of isis road to the north pine river to the north coast railway line from kurwongbah

Murrumba gains everything west of elizabeth avenue up boardman road and everything west of jabiru and kingfisher canal from redcliffe and everything east of the north coast railway line from pine rivers as well as everything east of coman street thats north of deception bay road from bancroft

Kurwongbah gains everything south of the jubilee way from Bancroft and everything north of anzac avenue to the bruce highway from murrumba everything north of the north pine river from pine rivers + plus Mount Pleasant sat

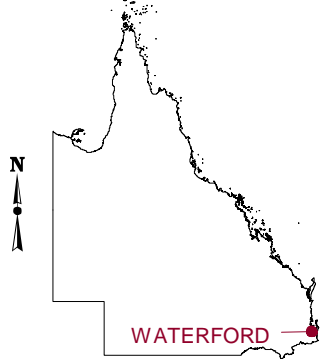
morayfield takes in everything north of oakey flat and new settlement roads as well as everything north of burpendary creek thats west of oakey flat road from a new seat is then created from Morayfield northern territory including all of somerset from Nanango all of Moreton Bay Lga from glass house all of pumicestone

west of beerburrum road and all of Morayfield north of the Caboolture river. this seat  
is named D'Aguilar



QUEENSLAND STATE ELECTORAL DISTRICTS

ELECTORAL DISTRICT OF  
**Waterford**



- District Boundary
- Locality Boundary
- Road
- Park / Reserve

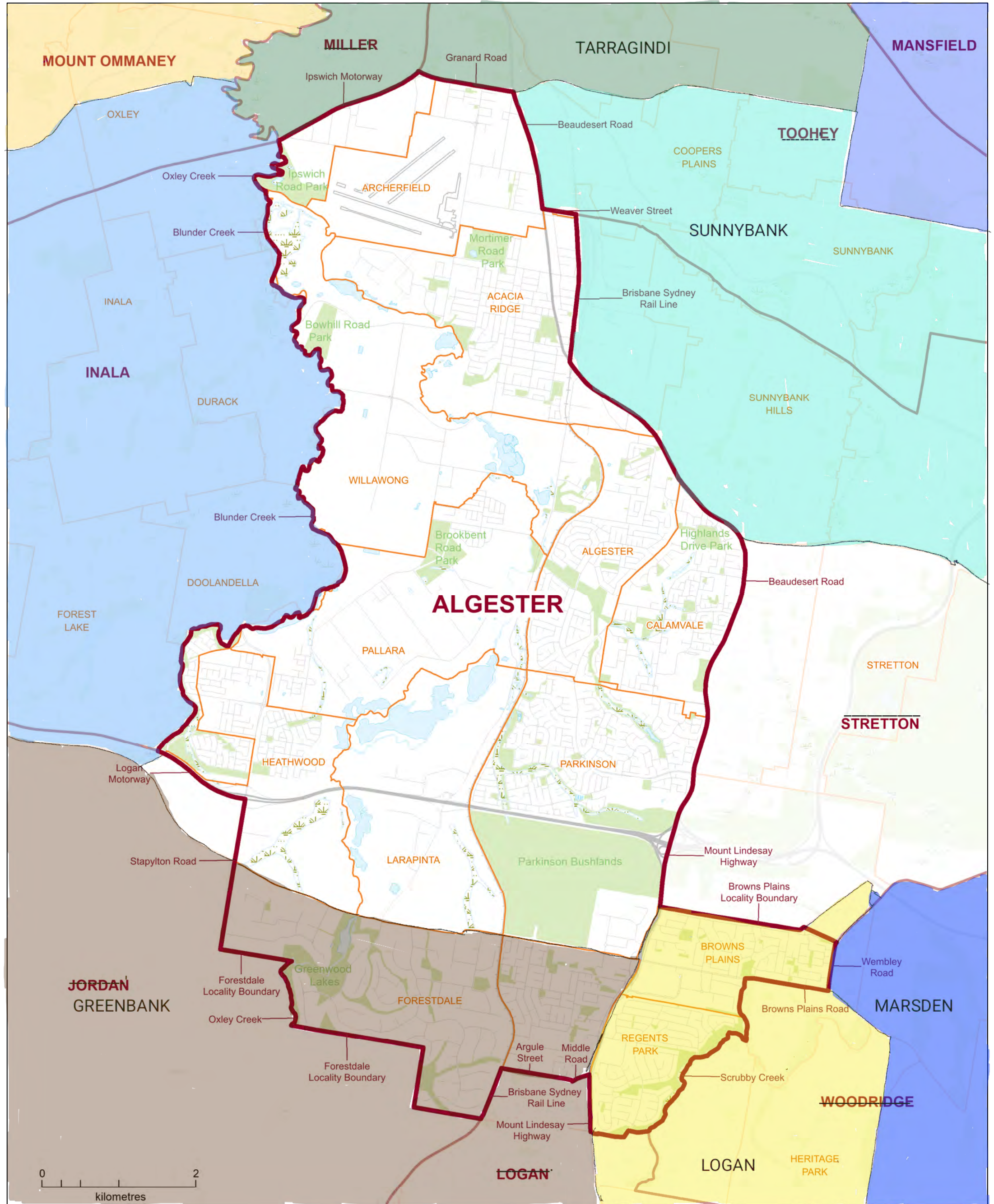
This product was created using datasets from various authoritative sources and is intended as a guide only to display current electoral boundaries.

© The State of Queensland - 1995-2024 (Department of Resources)  
© Electoral Commission of Queensland 2024

Creative Commons (CC BY)

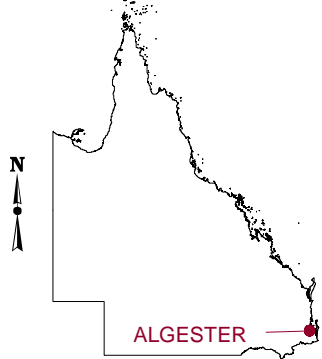






QUEENSLAND STATE ELECTORAL DISTRICTS

ELECTORAL DISTRICT OF  
**Algester**




- District Boundary
- Locality Boundary
- Road
- Park / Reserve

This product was created using datasets from various authoritative sources and is intended as a guide only to display current electoral boundaries.

© The State of Queensland - 1995-2024 (Department of Resources)  
© Electoral Commission of Queensland 2024





Creative Commons (CC BY)

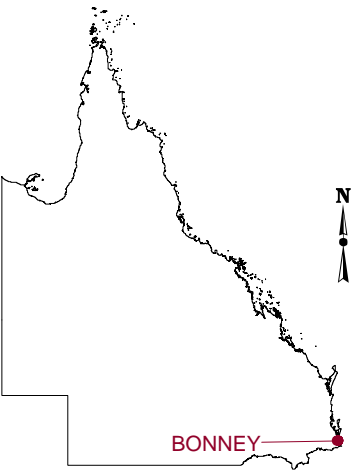




**QUEENSLAND  
STATE  
ELECTORAL  
DISTRICTS**

ELECTORAL DISTRICT OF  
**Bonney**


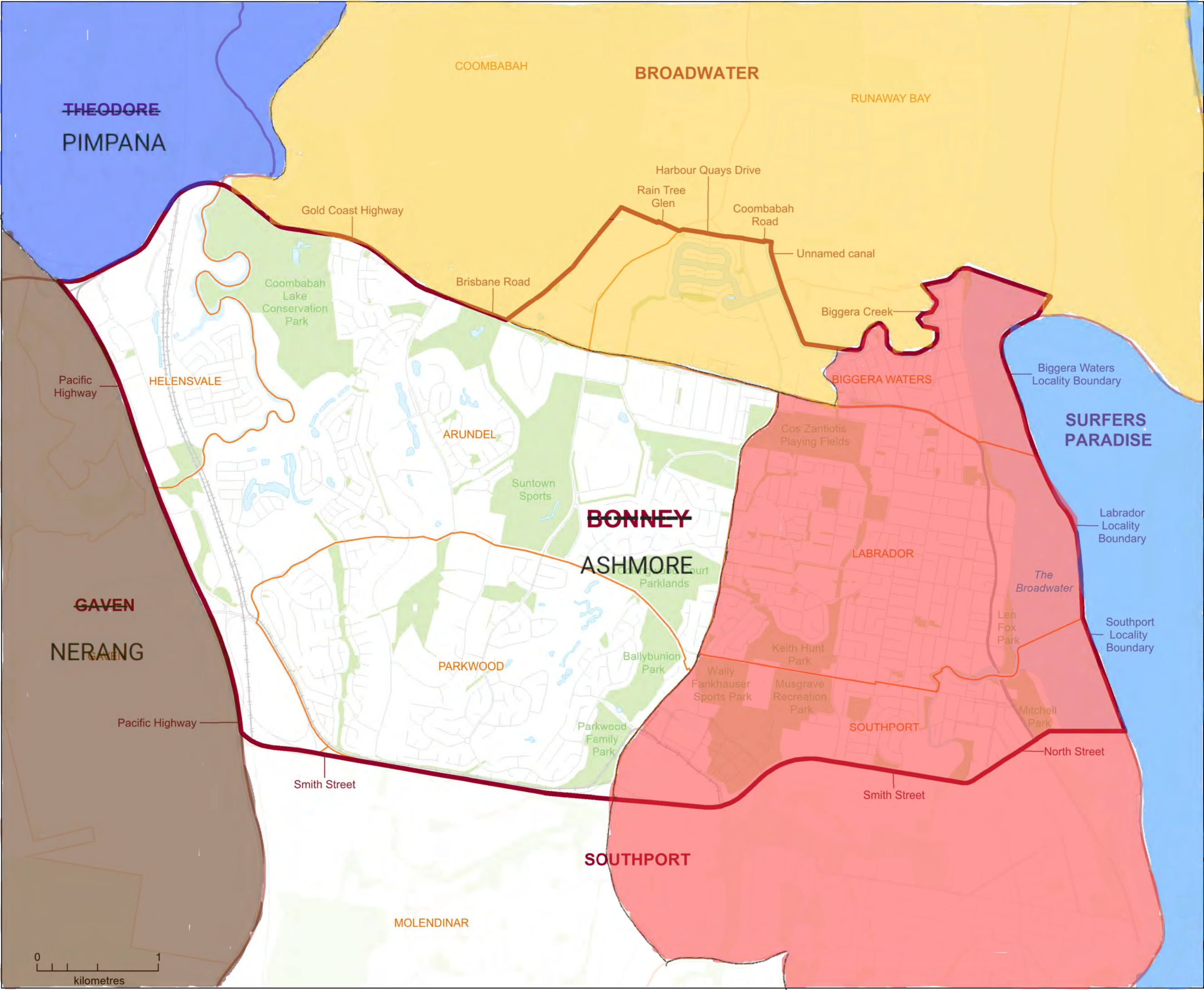
-  District Boundary
-  Locality Boundary
-  Road
-  Park / Reserve



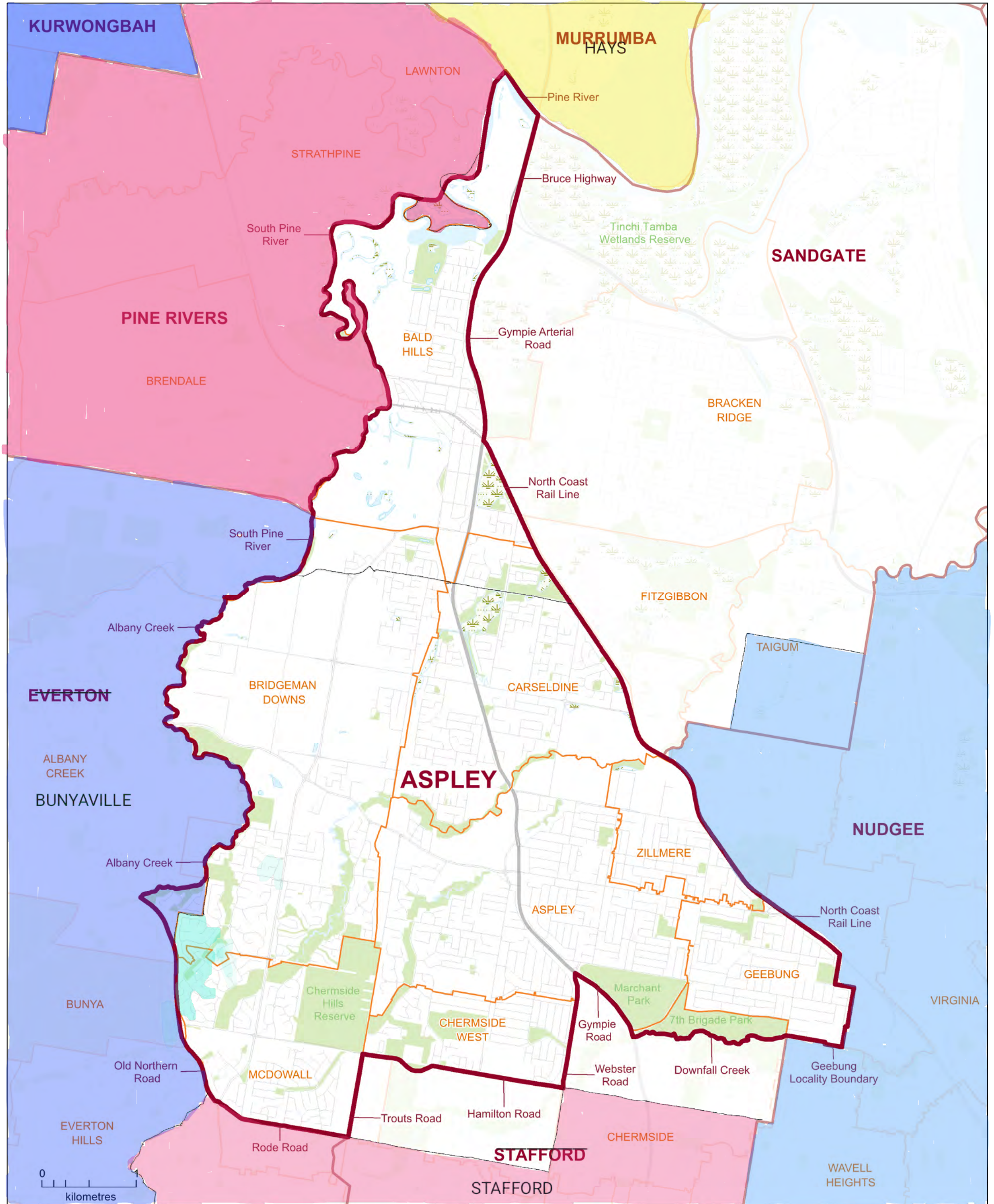
This product was created using datasets from various authoritative sources and is intended as a guide only to display current electoral boundaries.

© The State of Queensland - 1995-2024  
(Department of Resources)  
© Electoral Commission of Queensland 2024

Creative Commons (CC BY)

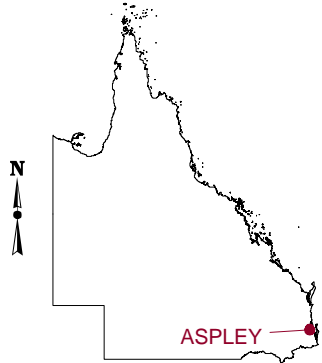






QUEENSLAND STATE ELECTORAL DISTRICTS

ELECTORAL DISTRICT OF  
**Aspley**



- District Boundary
- Locality Boundary
- Road
- Park / Reserve

This product was created using datasets from various authoritative sources and is intended as a guide only to display current electoral boundaries.

© The State of Queensland - 1995-2024 (Department of Resources)  
© Electoral Commission of Queensland 2024

Creative Commons (CC BY)

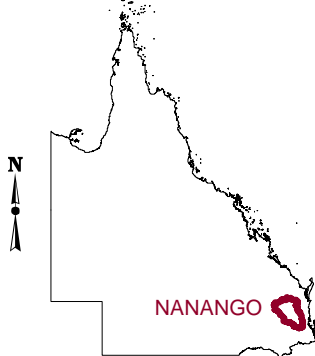






QUEENSLAND STATE ELECTORAL DISTRICTS

ELECTORAL DISTRICT OF  
**Nanango**



- District Boundary
- Locality Boundary
- Road
- Park / Reserve

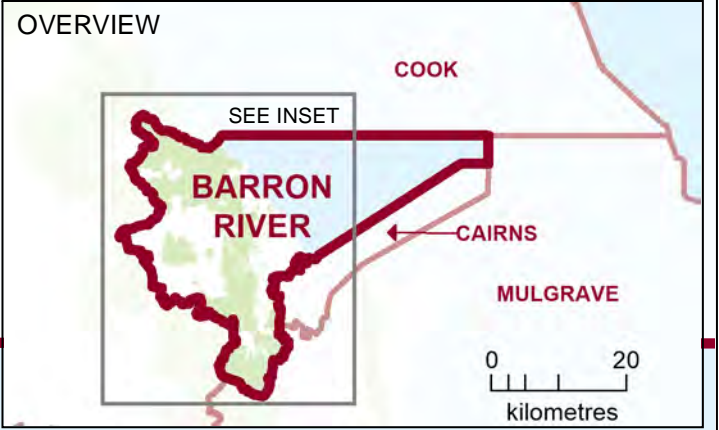
This product was created using datasets from various authoritative sources and is intended as a guide only to display current electoral boundaries.

© The State of Queensland - 1995-2024 (Department of Resources)  
© Electoral Commission of Queensland 2024

Creative Commons (CC BY)

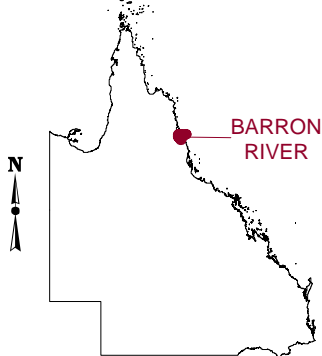






QUEENSLAND STATE ELECTORAL DISTRICTS

ELECTORAL DISTRICT OF  
**Barron River**




- District Boundary
- Locality Boundary
- Road
- Park / Reserve

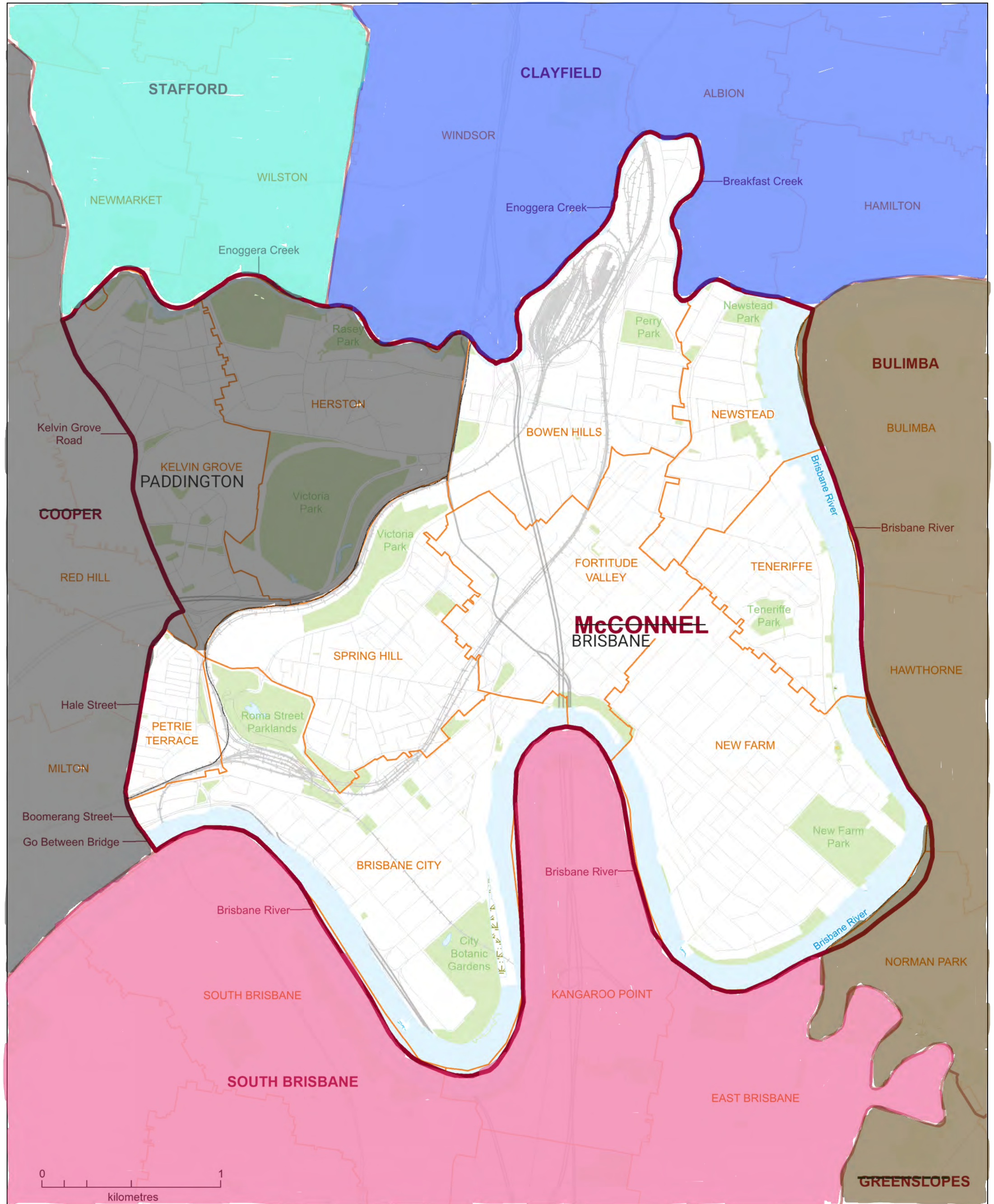
This product was created using datasets from various authoritative sources and is intended as a guide only to display current electoral boundaries.

© The State of Queensland - 1995-2024 (Department of Resources)  
© Electoral Commission of Queensland 2024

Creative Commons (CC BY)

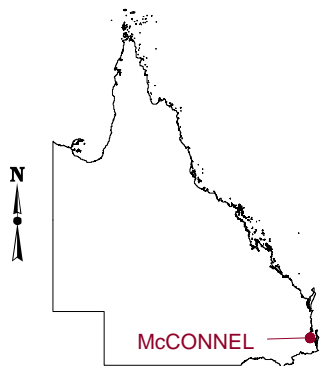






QUEENSLAND STATE ELECTORAL DISTRICTS

ELECTORAL DISTRICT OF  
**McConnel**




- District Boundary
- Locality Boundary
- Road
- Park / Reserve

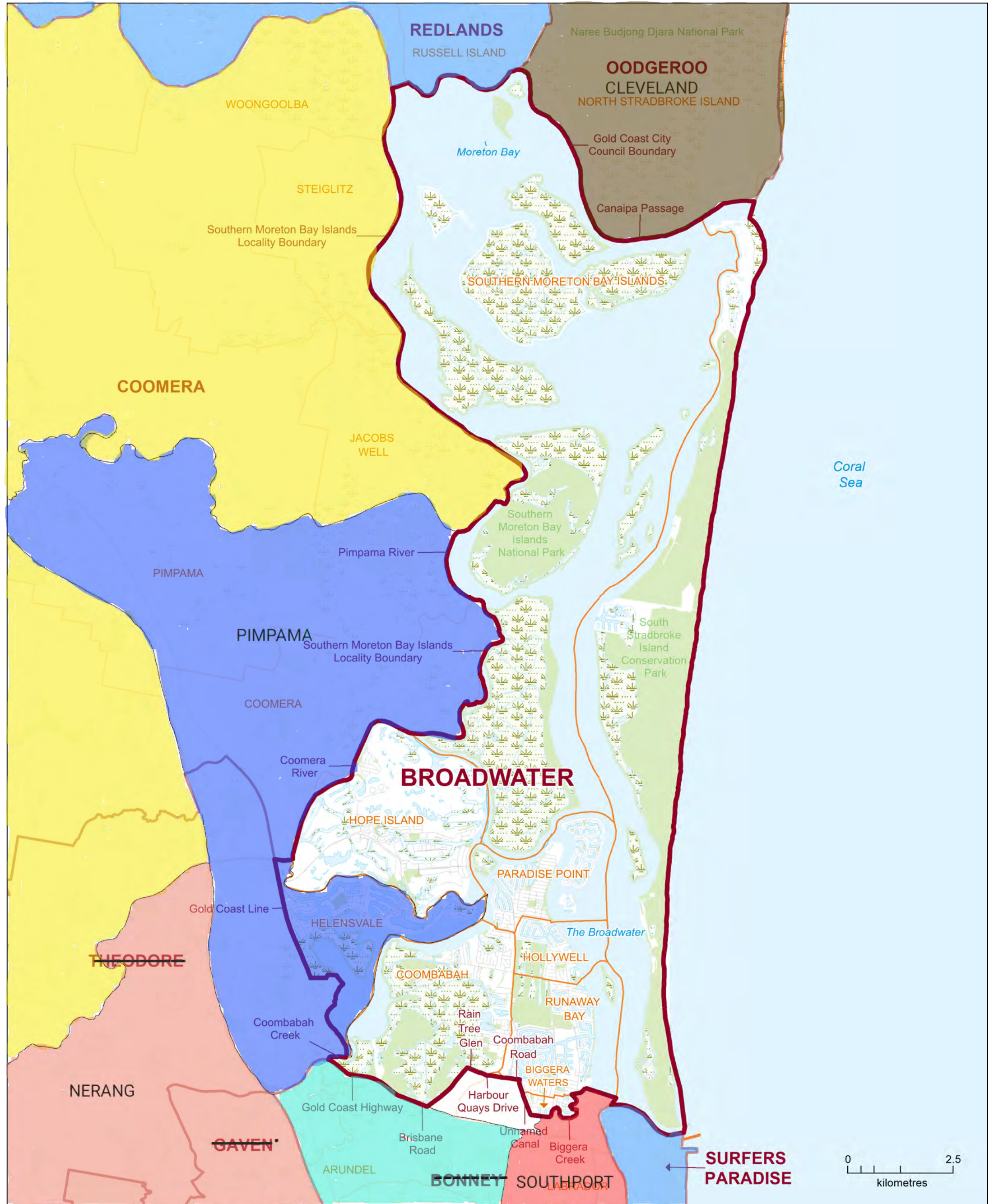
This product was created using datasets from various authoritative sources and is intended as a guide only to display current electoral boundaries.

© The State of Queensland - 1995-2024 (Department of Resources)  
© Electoral Commission of Queensland 2024

Creative Commons (CC BY)

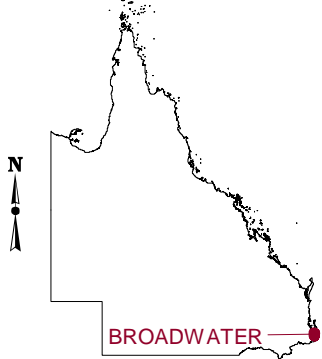






QUEENSLAND STATE ELECTORAL DISTRICTS

ELECTORAL DISTRICT OF  
**Broadwater**




- District Boundary
- Locality Boundary
- Road
- Park / Reserve

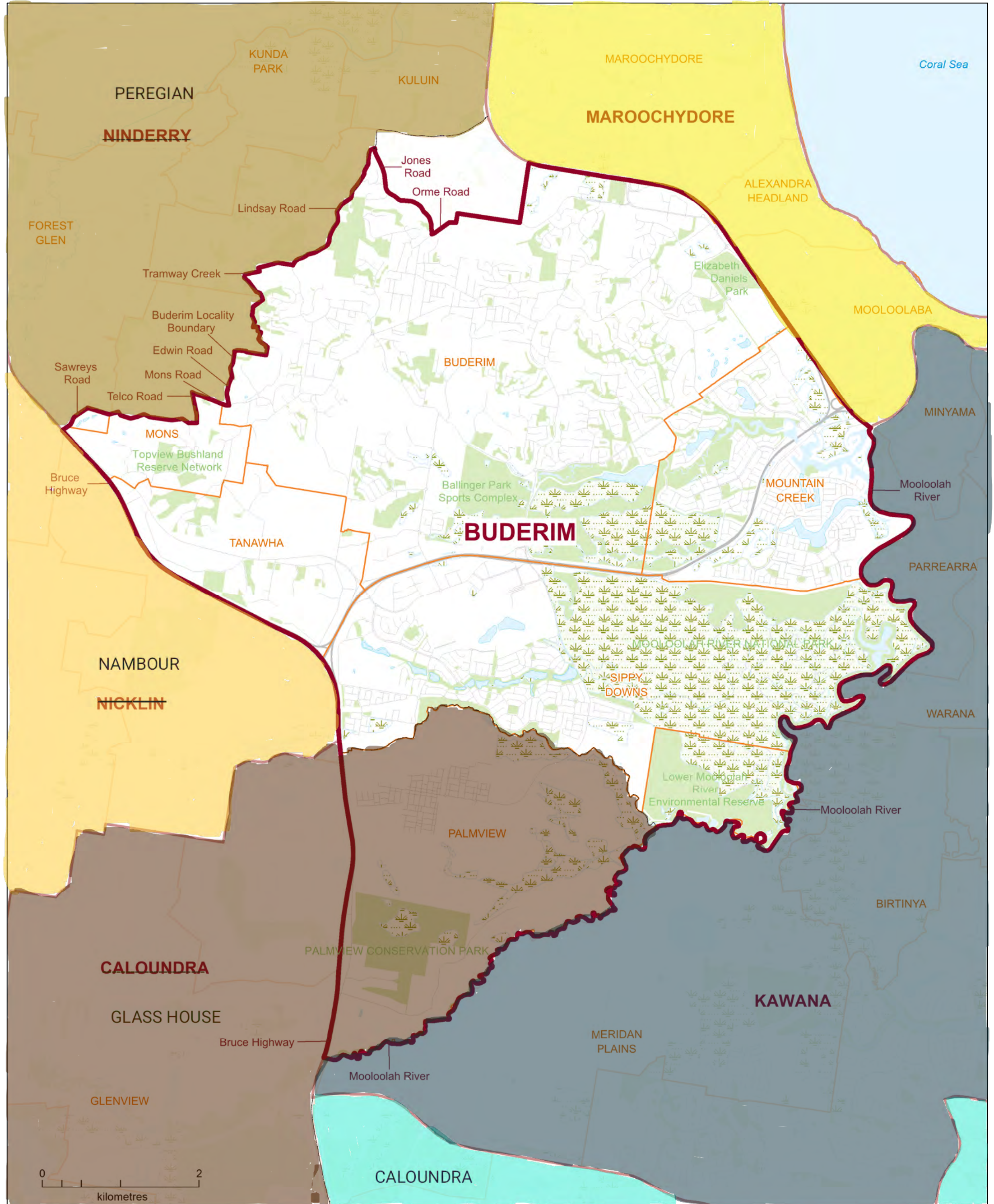
This product was created using datasets from various authoritative sources and is intended as a guide only to display current electoral boundaries.

© The State of Queensland - 1995-2024 (Department of Resources)  
© Electoral Commission of Queensland 2024

Creative Commons (CC BY)

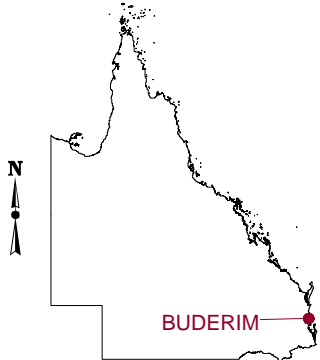






QUEENSLAND STATE ELECTORAL DISTRICTS

ELECTORAL DISTRICT OF  
**Buderim**



- District Boundary
- Locality Boundary
- Road
- Park / Reserve

This product was created using datasets from various authoritative sources and is intended as a guide only to display current electoral boundaries.

© The State of Queensland - 1995-2024 (Department of Resources)  
© Electoral Commission of Queensland 2024





Creative Commons (CC BY)

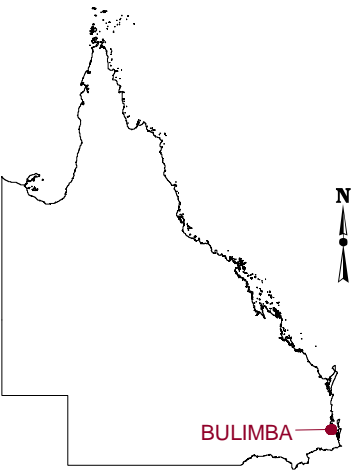




**QUEENSLAND  
STATE  
ELECTORAL  
DISTRICTS**

ELECTORAL DISTRICT OF  
**Bulimba**

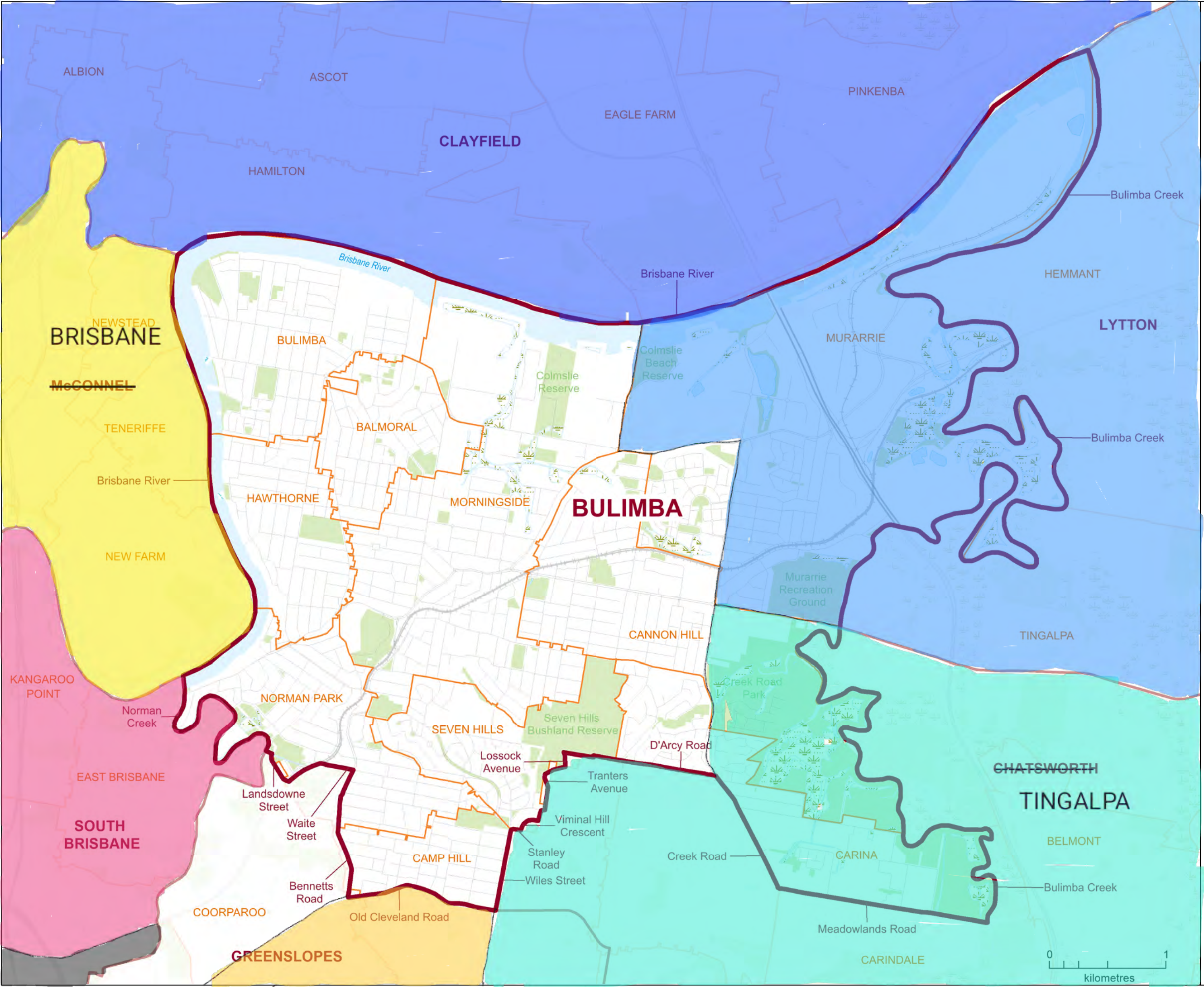
-  District Boundary
-  Locality Boundary
-  Road
-  Park / Reserve



This product was created using datasets from various authoritative sources and is intended as a guide only to display current electoral boundaries.

© The State of Queensland - 1995-2024  
(Department of Resources)  
© Electoral Commission of Queensland 2024





Creative Commons (CC BY)

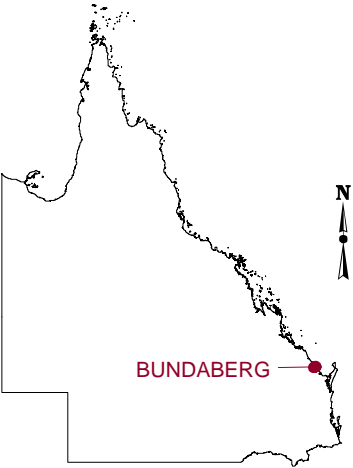




**QUEENSLAND  
STATE  
ELECTORAL  
DISTRICTS**

ELECTORAL DISTRICT OF  
**Bundaberg**

-  District Boundary
-  Locality Boundary
-  Road
-  Park / Reserve



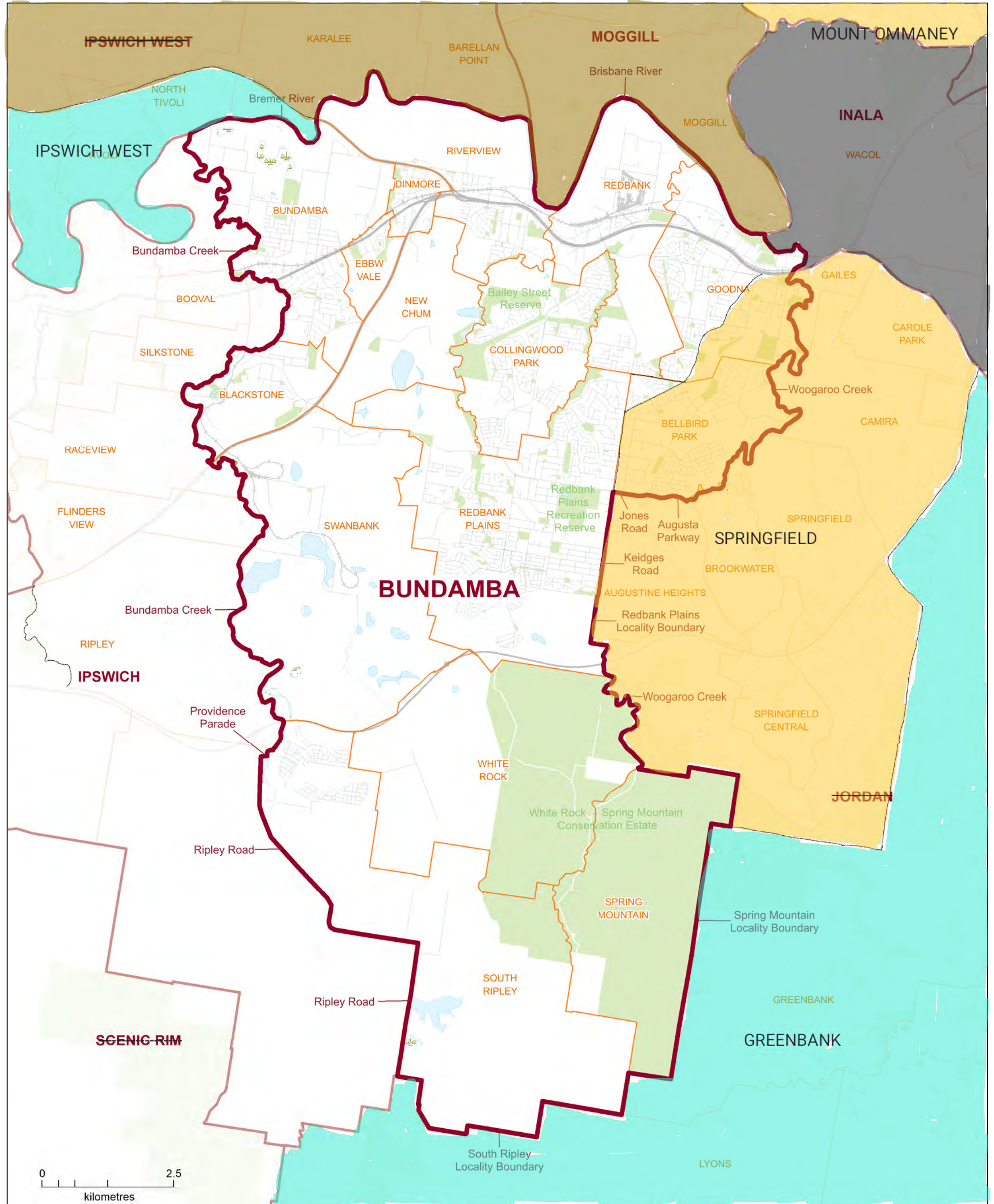
This product was created using datasets from various authoritative sources and is intended as a guide only to display current electoral boundaries.

© The State of Queensland - 1995-2024  
(Department of Resources)  
© Electoral Commission of Queensland 2024

Creative Commons (CC BY)

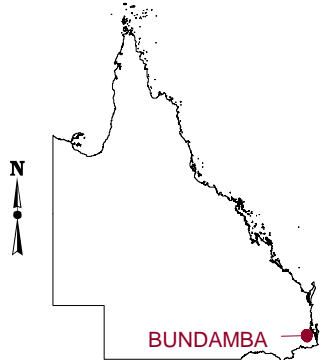






QUEENSLAND STATE ELECTORAL DISTRICTS

ELECTORAL DISTRICT OF  
**Bundamba**




- District Boundary    — Locality Boundary    — Road    — Park / Reserve

This product was created using datasets from various authoritative sources and is intended as a guide only to display current electoral boundaries.

© The State of Queensland - 1995-2024 (Department of Resources)  
© Electoral Commission of Queensland 2024

Creative Commons (CC BY)

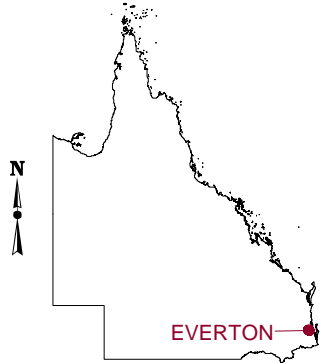






QUEENSLAND STATE ELECTORAL DISTRICTS

ELECTORAL DISTRICT OF  
**Everton**




- District Boundary
- Locality Boundary
- Road
- Park / Reserve

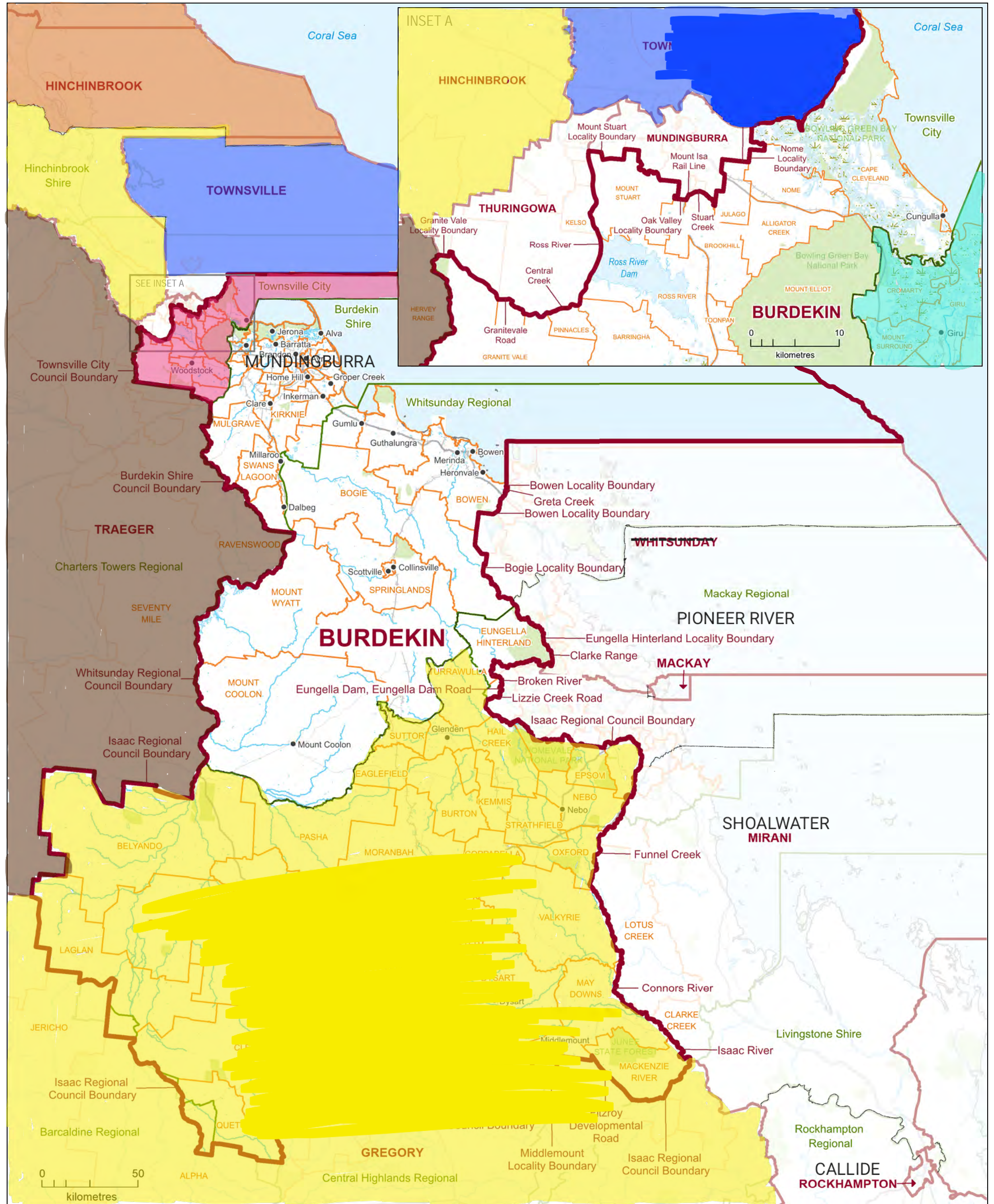
This product was created using datasets from various authoritative sources and is intended as a guide only to display current electoral boundaries.

© The State of Queensland - 1995-2024 (Department of Resources)  
© Electoral Commission of Queensland 2024

Creative Commons (CC BY)

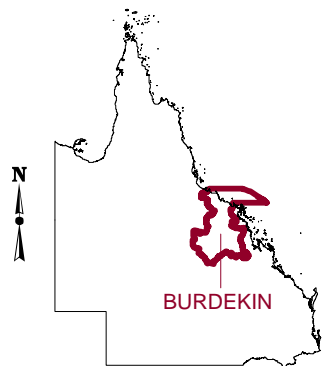






QUEENSLAND STATE ELECTORAL DISTRICTS

ELECTORAL DISTRICT OF  
**Burdekin**




- District Boundary
- Locality Boundary
- Road
- Park / Reserve

This product was created using datasets from various authoritative sources and is intended as a guide only to display current electoral boundaries.

© The State of Queensland - 1995-2024 (Department of Resources)  
© Electoral Commission of Queensland 2024





Creative Commons (CC BY)

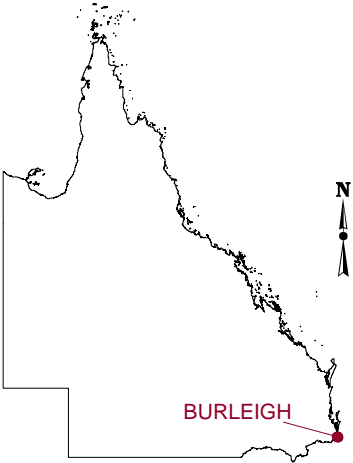




**QUEENSLAND  
STATE  
ELECTORAL  
DISTRICTS**

ELECTORAL DISTRICT OF  
**Burleigh**

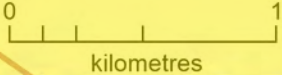
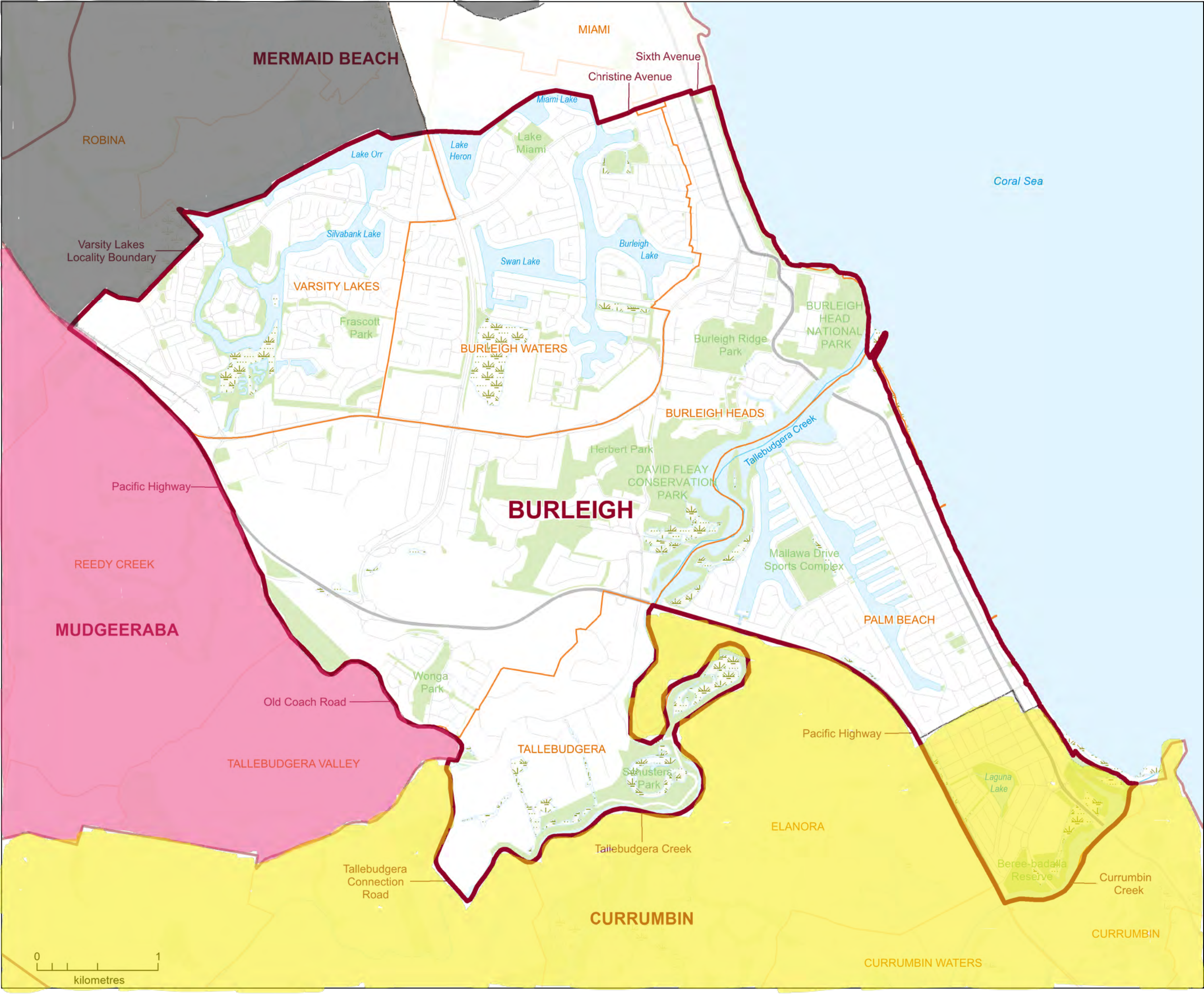

-  District Boundary
-  Locality Boundary
-  Road
-  Park / Reserve



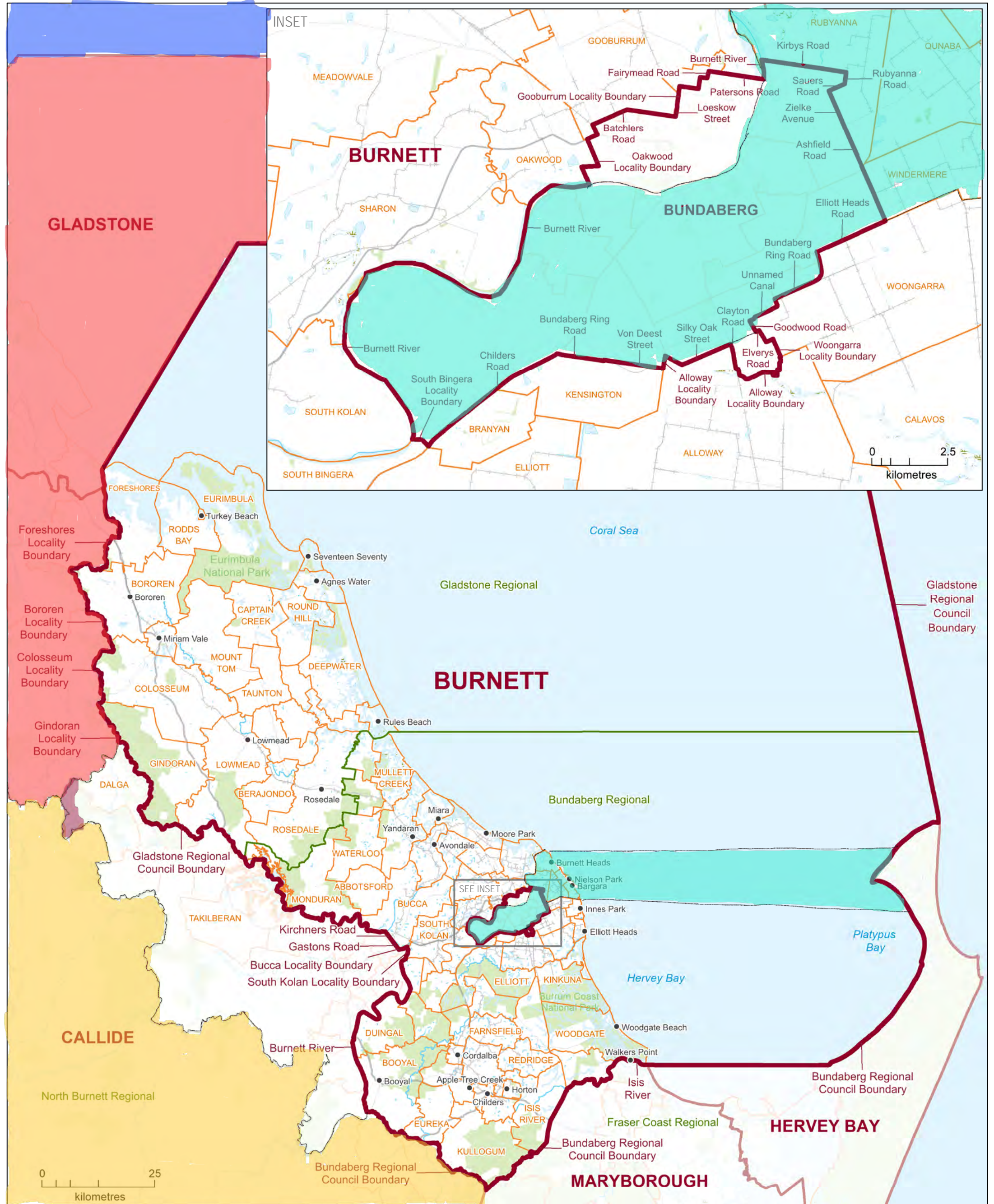
This product was created using datasets from various authoritative sources and is intended as a guide only to display current electoral boundaries.

© The State of Queensland - 1995-2024  
(Department of Resources)  
© Electoral Commission of Queensland 2024

Creative Commons (CC BY)

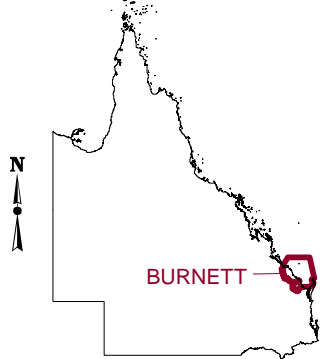






QUEENSLAND STATE ELECTORAL DISTRICTS

ELECTORAL DISTRICT OF  
**Burnett**




- District Boundary
- Locality Boundary
- Road
- Park / Reserve

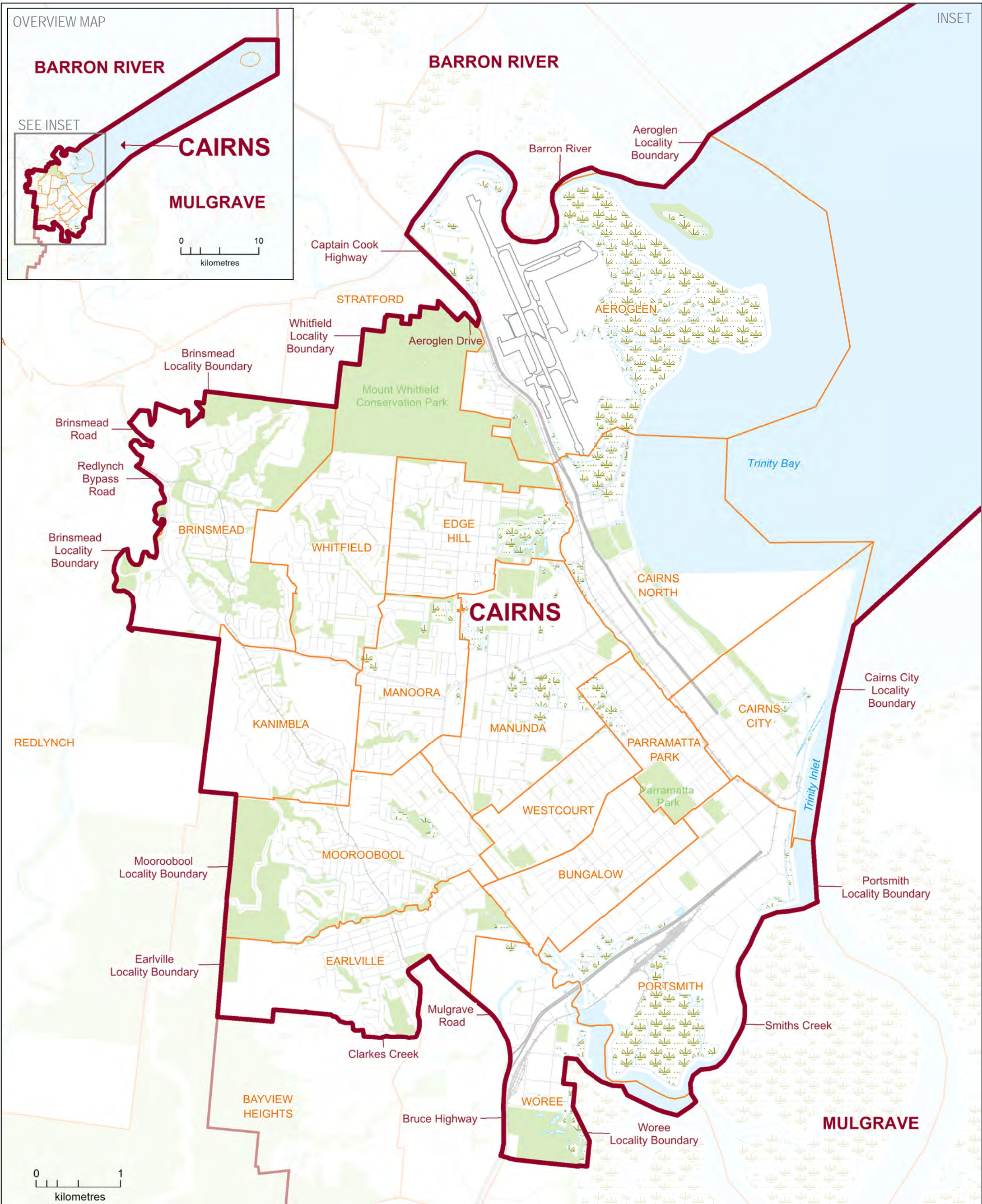
This product was created using datasets from various authoritative sources and is intended as a guide only to display current electoral boundaries.

© The State of Queensland - 1995-2024 (Department of Resources)  
© Electoral Commission of Queensland 2024

Creative Commons (CC BY)

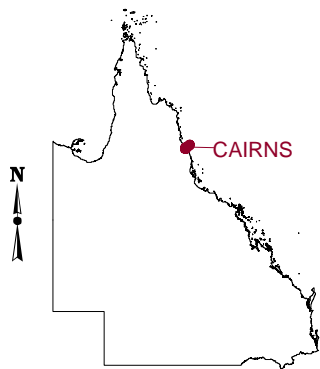






## QUEENSLAND STATE ELECTORAL DISTRICTS

ELECTORAL DISTRICT OF  
**Cairns**



— District Boundary — Locality Boundary — Road — Park / Reserve

This product was created using datasets from various authoritative sources and is intended as a guide only to display current electoral boundaries.

© The State of Queensland - 1995-2024 (Department of Resources)  
© Electoral Commission of Queensland 2024

Creative Commons (CC BY)

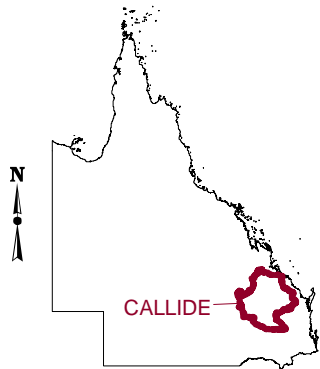






QUEENSLAND STATE ELECTORAL DISTRICTS

ELECTORAL DISTRICT OF  
**Callide**




- District Boundary
 — Locality Boundary
 — Road
 Park / Reserve

This product was created using datasets from various authoritative sources and is intended as a guide only to display current electoral boundaries.

© The State of Queensland - 1995-2024 (Department of Resources)  
© Electoral Commission of Queensland 2024





Creative Commons (CC BY)

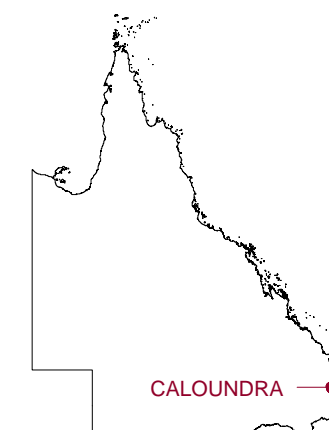




## QUEENSLAND STATE ELECTORAL DISTRICTS

### ELECTORAL DISTRICT OF **Caloundra**

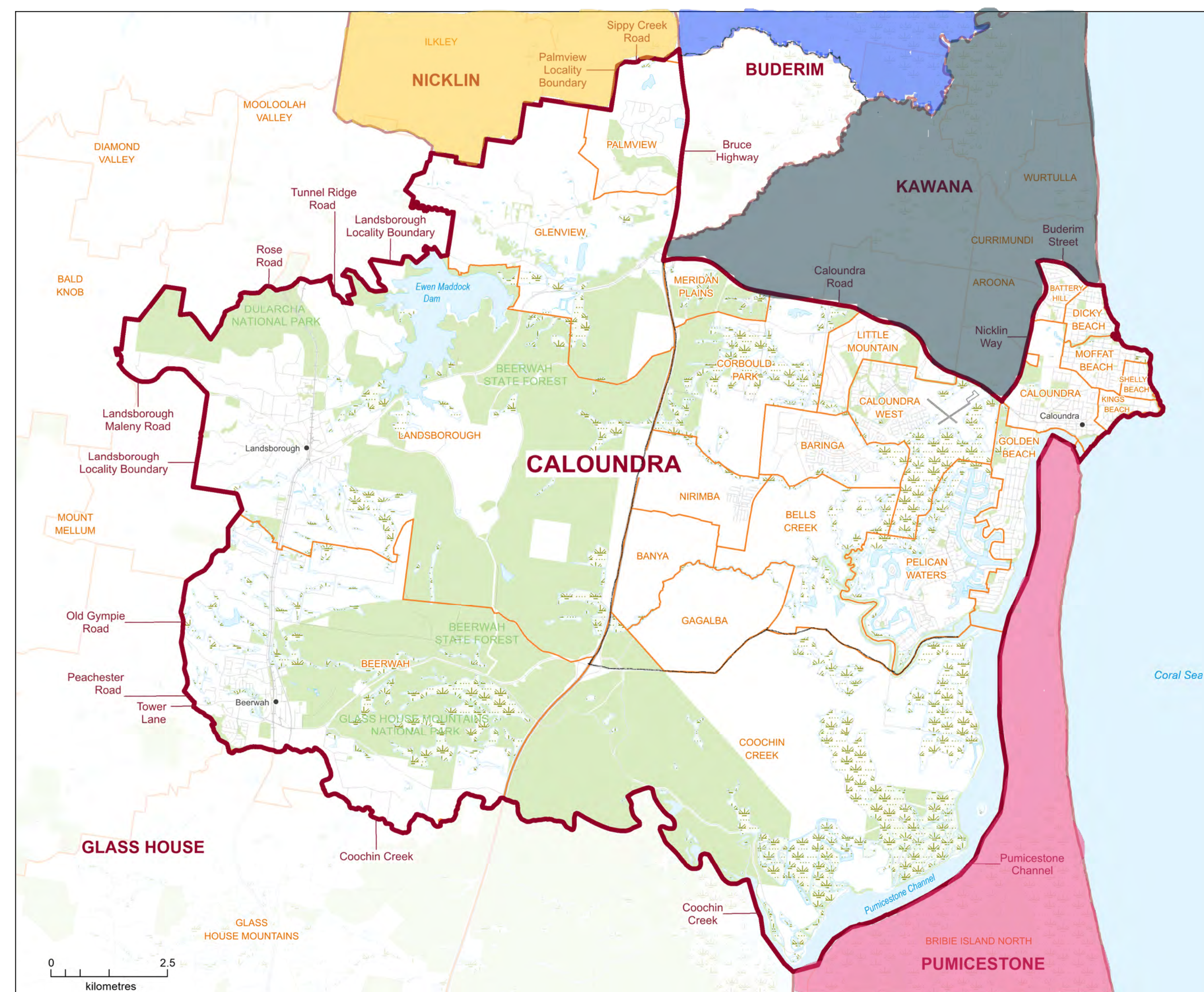
-  District Boundary
-  Locality Boundary
-  Road
-  Park / Reserve



This product was created using datasets from various authoritative sources and is intended as a guide only to display current electoral boundaries.

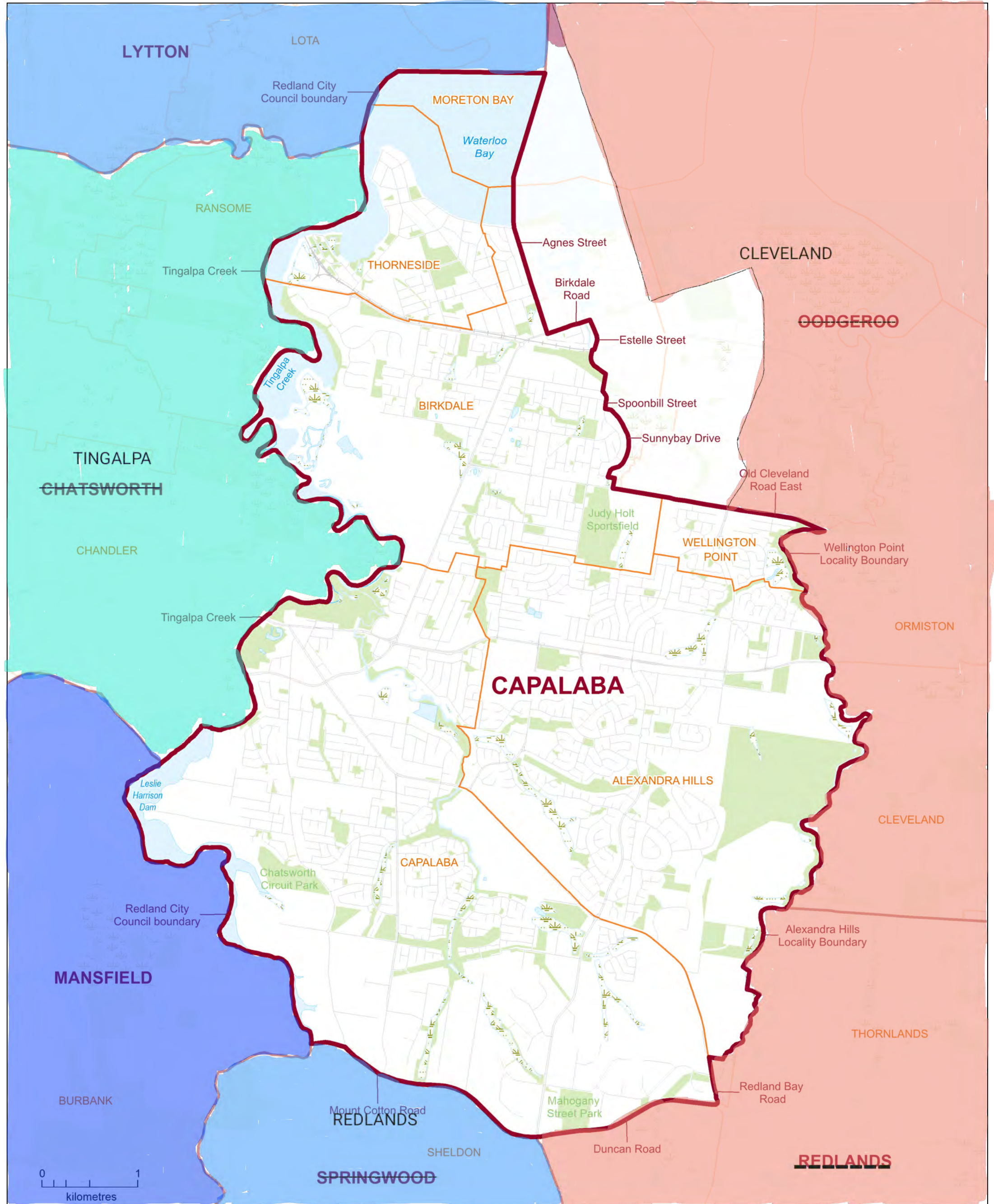
© The State of Queensland - 1995-2024  
(Department of Resources)  
© Electoral Commission of Queensland 2024

Creative Commons (CC BY)



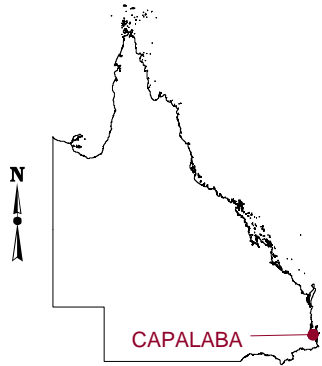
0 2.5  
kilometres





QUEENSLAND STATE ELECTORAL DISTRICTS

ELECTORAL DISTRICT OF  
**Capalaba**




- District Boundary
- Locality Boundary
- Road
- Park / Reserve

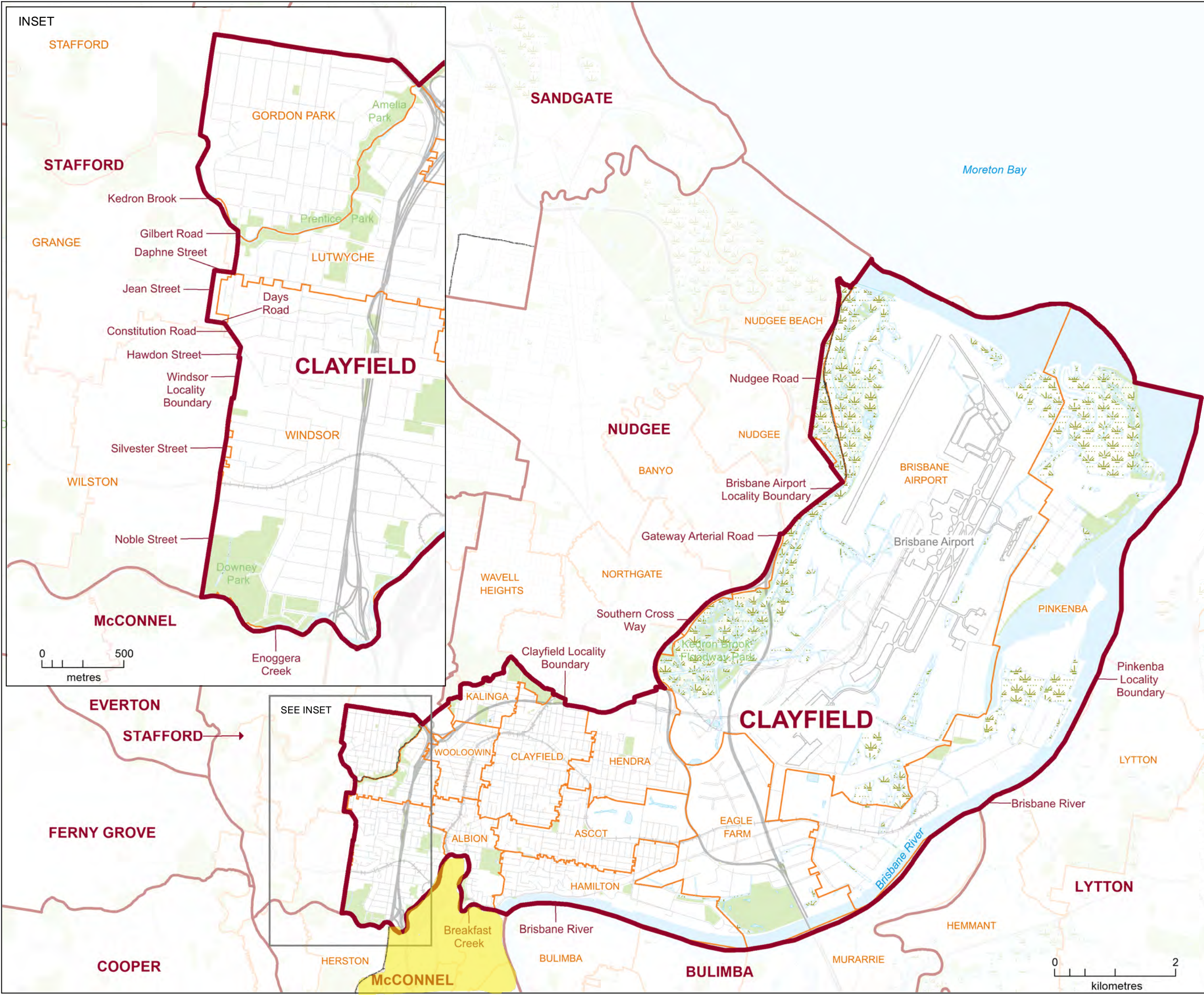
This product was created using datasets from various authoritative sources and is intended as a guide only to display current electoral boundaries.

© The State of Queensland - 1995-2024 (Department of Resources)  
© Electoral Commission of Queensland 2024

Creative Commons (CC BY)







**Electoral Commission**  
QUEENSLAND

**QUEENSLAND  
STATE  
ELECTORAL  
DISTRICTS**

ELECTORAL DISTRICT OF  
**Clayfield**

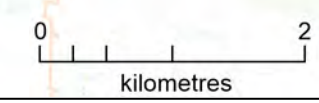
- District Boundary
- Locality Boundary
- Road
- Park / Reserve

CLAYFIELD

This product was created using datasets from various authoritative sources and is intended as a guide only to display current electoral boundaries.

© The State of Queensland - 1995-2024  
(Department of Resources)  
© Electoral Commission of Queensland 2024

Creative Commons (CC BY)

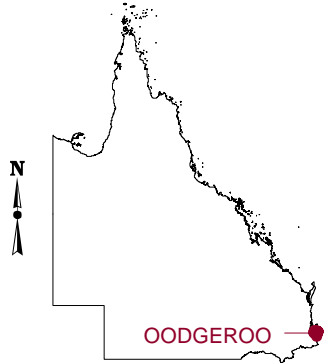






QUEENSLAND STATE ELECTORAL DISTRICTS

ELECTORAL DISTRICT OF  
**Oodgeroo**




- District Boundary
- Locality Boundary
- Road
- Park / Reserve

This product was created using datasets from various authoritative sources and is intended as a guide only to display current electoral boundaries.

© The State of Queensland - 1995-2024 (Department of Resources)  
© Electoral Commission of Queensland 2024

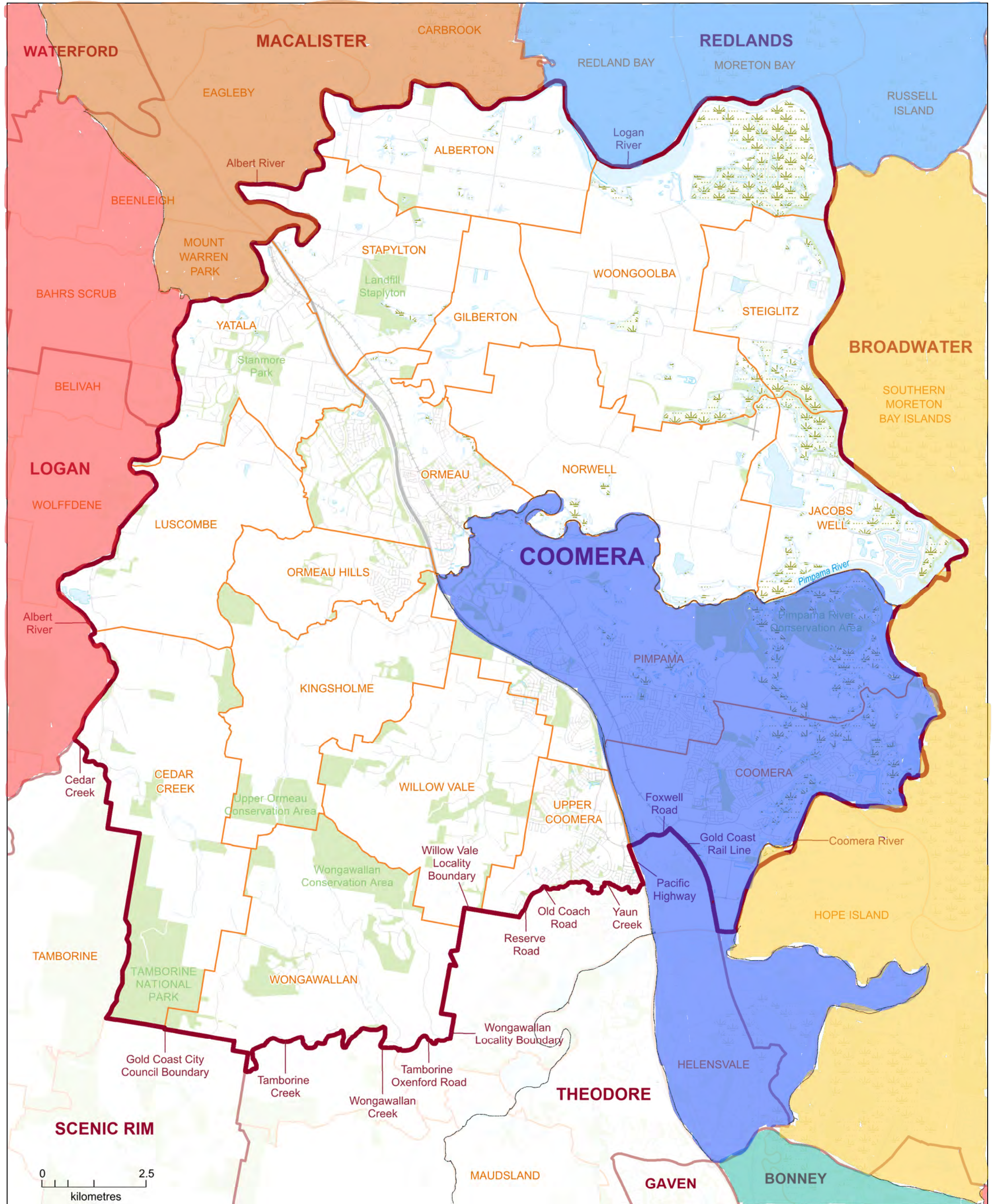
Creative Commons (CC BY)





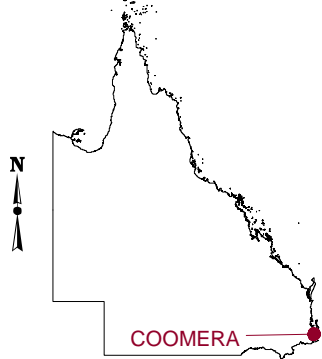






QUEENSLAND STATE ELECTORAL DISTRICTS

ELECTORAL DISTRICT OF  
**Coomera**



— District Boundary — Locality Boundary — Road — Park / Reserve

This product was created using datasets from various authoritative sources and is intended as a guide only to display current electoral boundaries.

© The State of Queensland - 1995-2024 (Department of Resources)  
© Electoral Commission of Queensland 2024





Creative Commons (CC BY)

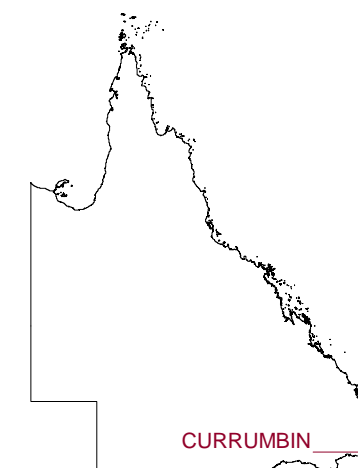




**QUEENSLAND  
STATE  
ELECTORAL  
DISTRICTS**

ELECTORAL DISTRICT OF  
**Currumbin**

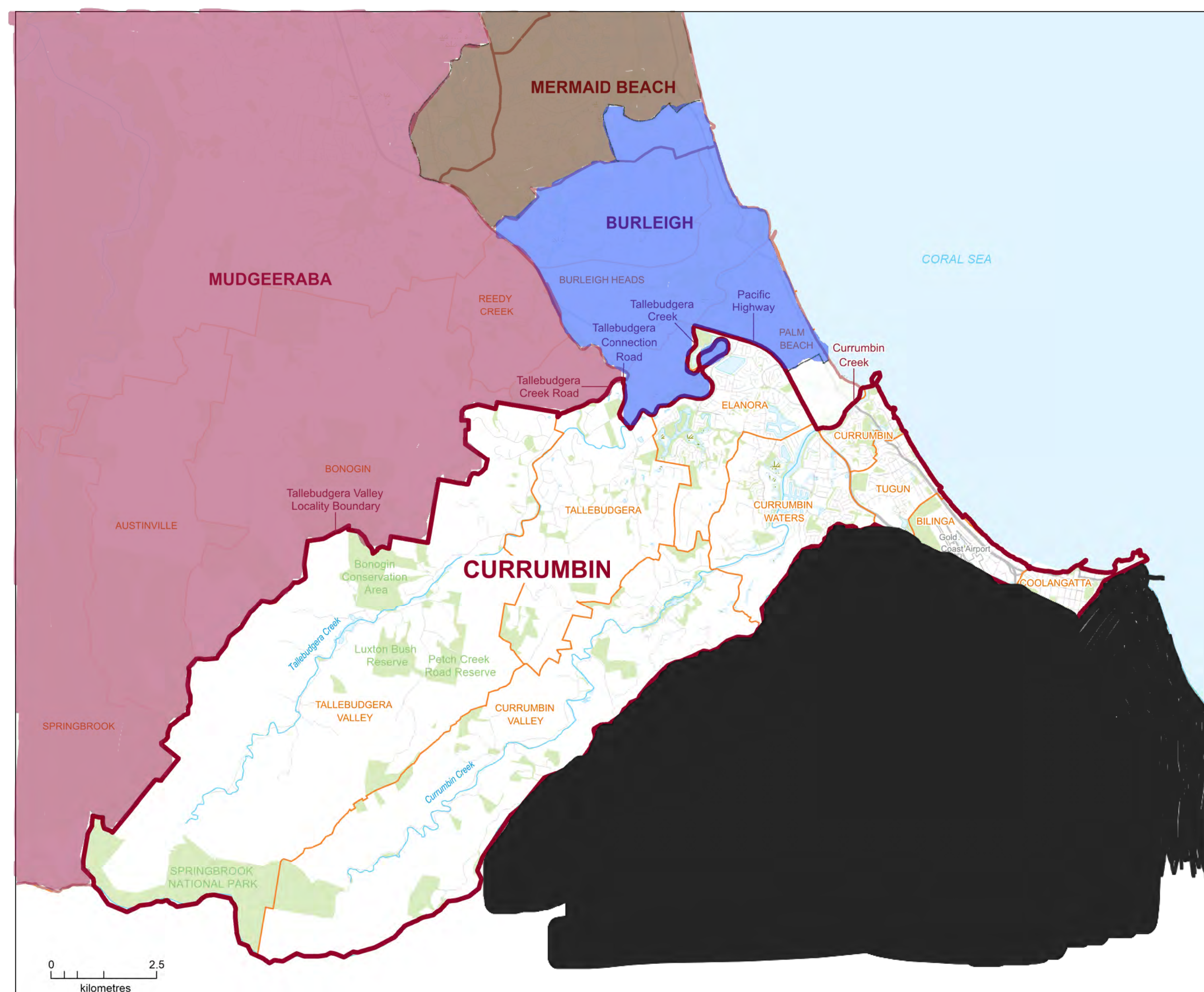

-  District Boundary
-  Locality Boundary
-  Road
-  Park / Reserve



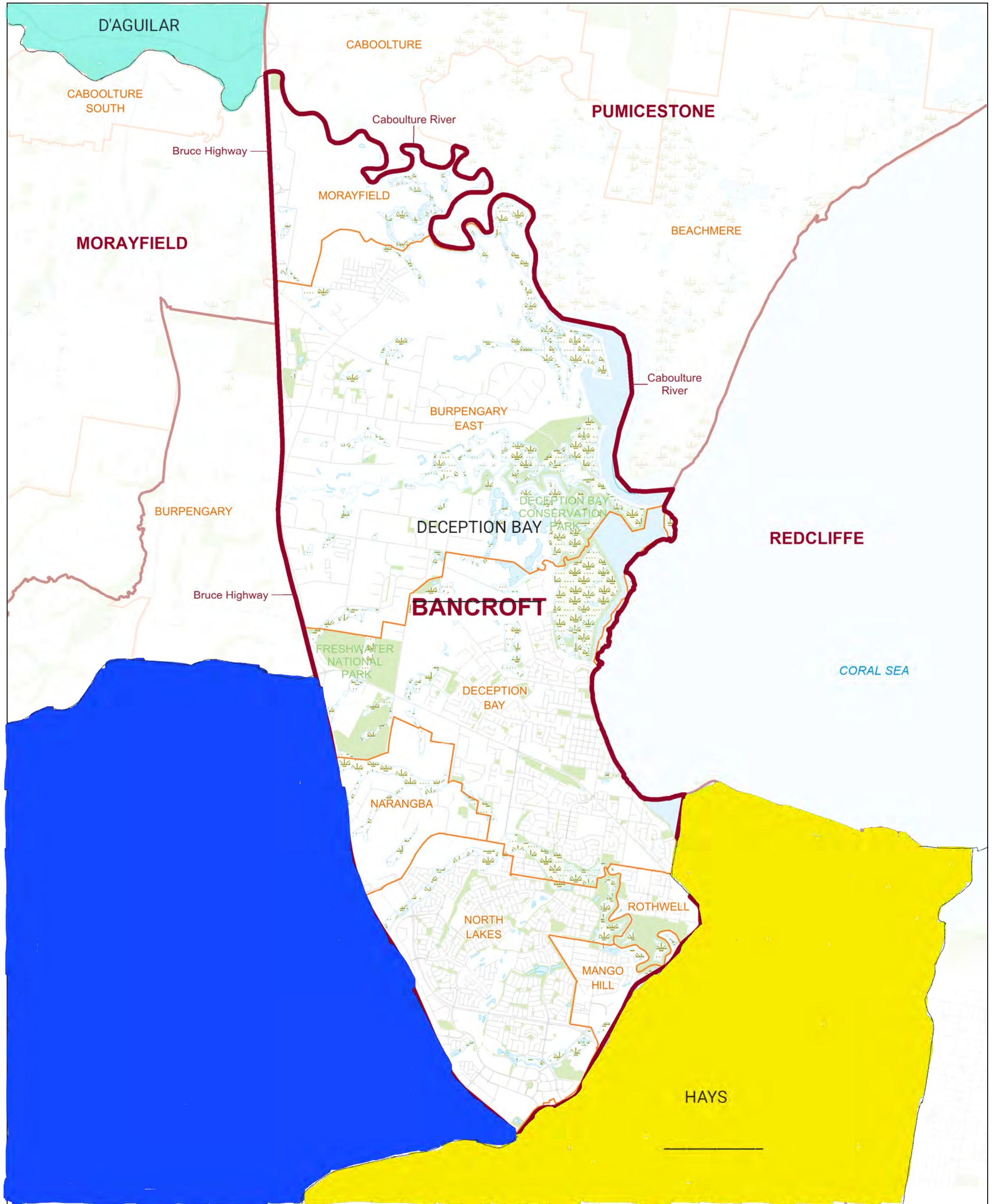
This product was created using datasets from various authoritative sources and is intended as a guide only to display current electoral boundaries.

© The State of Queensland - 1995-2024  
(Department of Resources)  
© Electoral Commission of Queensland 2024

Creative Commons (CC BY)

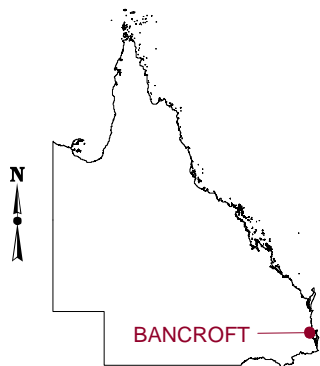






QUEENSLAND STATE ELECTORAL DISTRICTS

ELECTORAL DISTRICT OF  
**Bancroft**




- District Boundary
- Locality Boundary
- Road
- Park / Reserve

This product was created using datasets from various authoritative sources and is intended as a guide only to display current electoral boundaries.

© The State of Queensland - 1995-2024 (Department of Resources)  
© Electoral Commission of Queensland 2024





Creative Commons (CC BY)

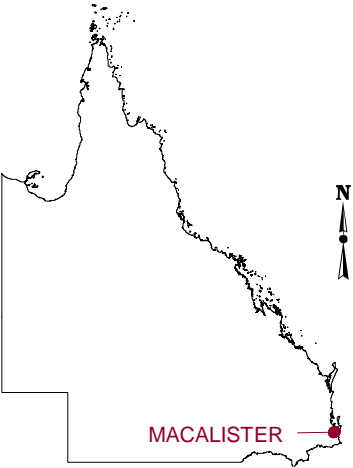




**QUEENSLAND  
STATE  
ELECTORAL  
DISTRICTS**

ELECTORAL DISTRICT OF  
**Macalister**

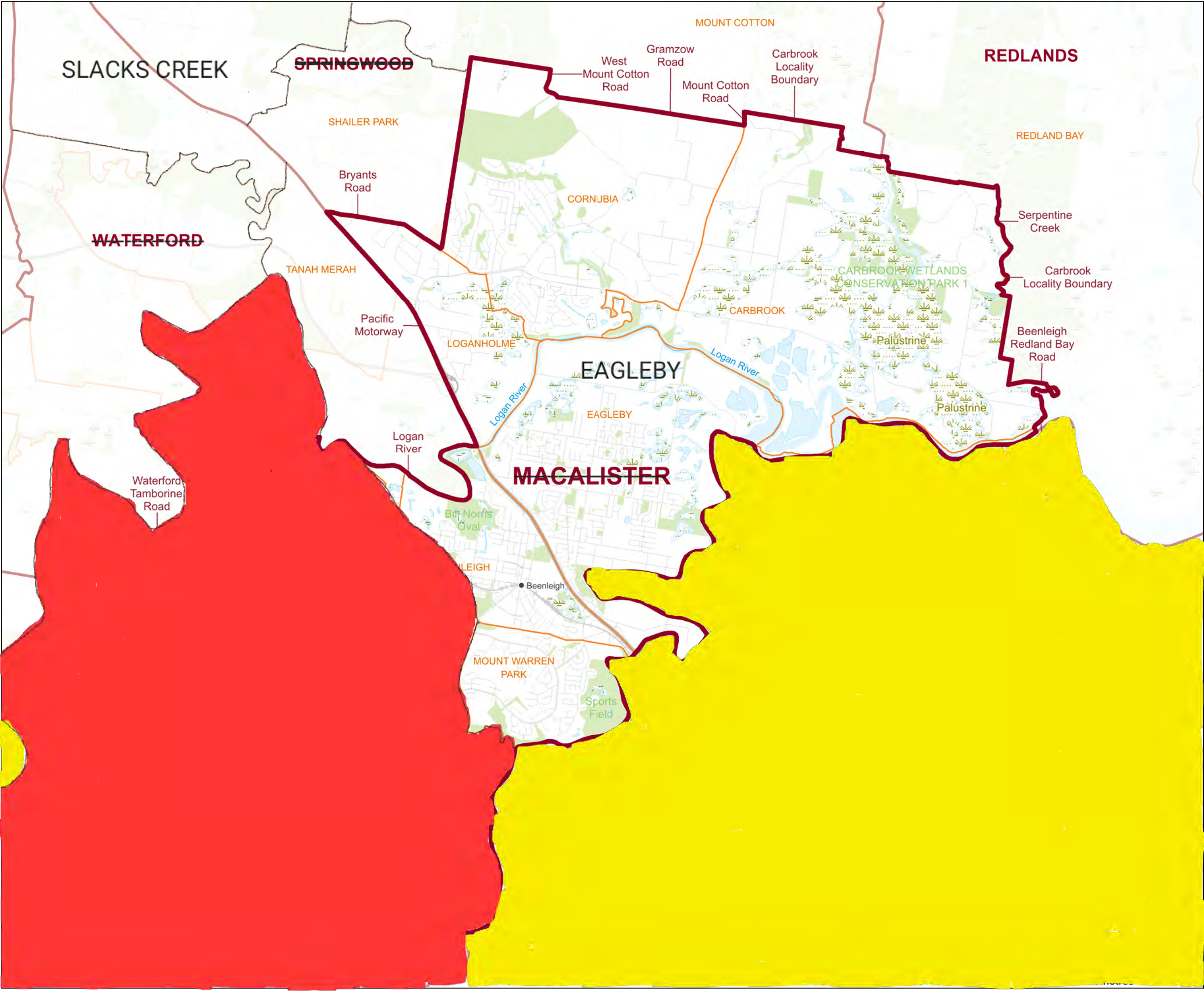

-  District Boundary
-  Locality Boundary
-  Road
-  Park / Reserve



This product was created using datasets from various authoritative sources and is intended as a guide only to display current electoral boundaries.

© The State of Queensland - 1995-2024  
(Department of Resources)  
© Electoral Commission of Queensland 2024





Creative Commons (CC BY)

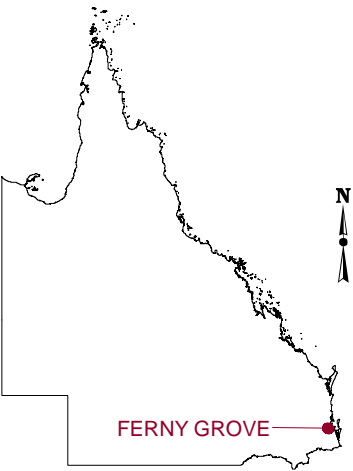




**QUEENSLAND  
STATE  
ELECTORAL  
DISTRICTS**

ELECTORAL DISTRICT OF  
**Ferny Grove**

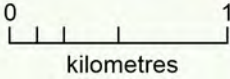
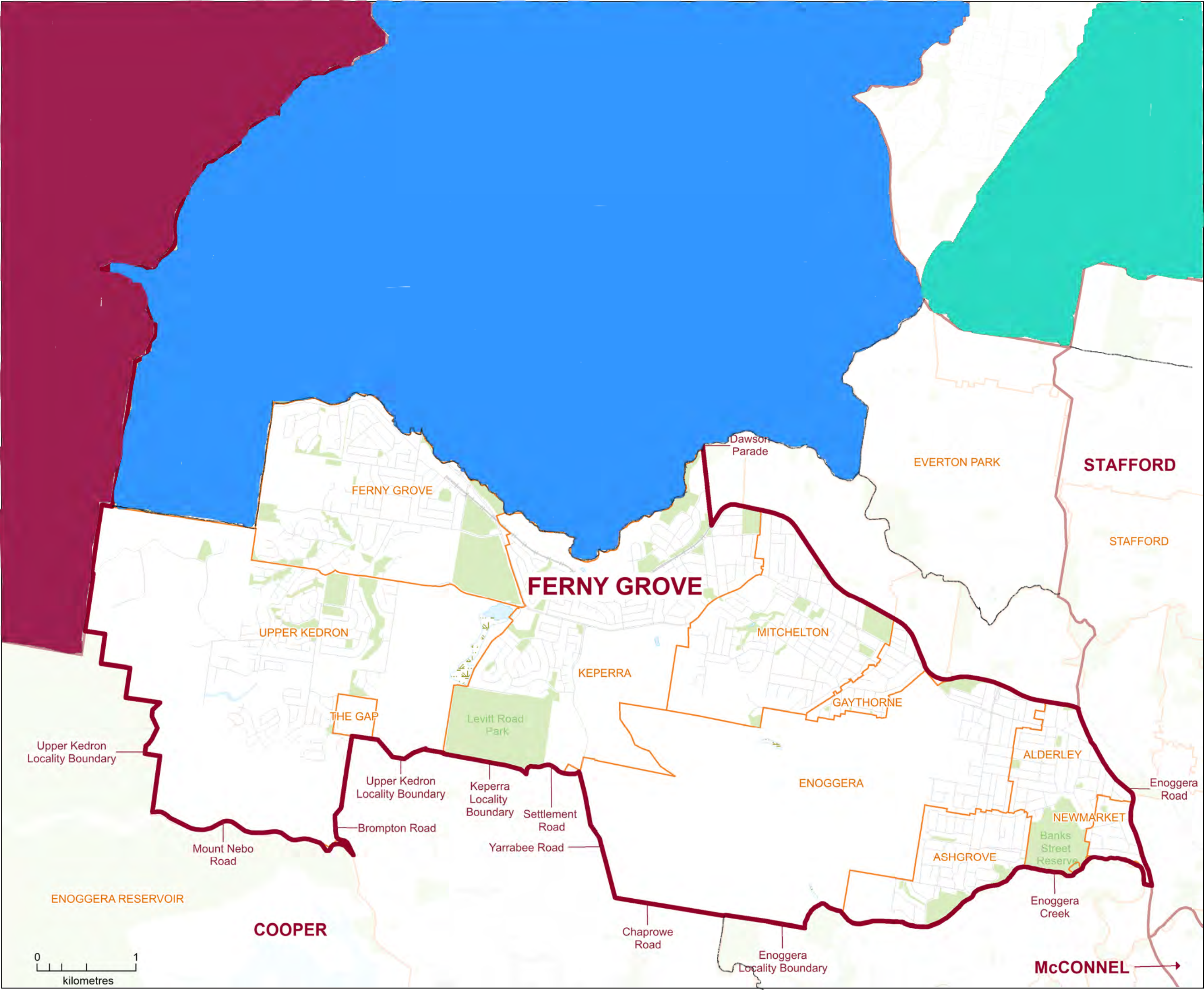

-  District Boundary
-  Locality Boundary
-  Road
-  Park / Reserve



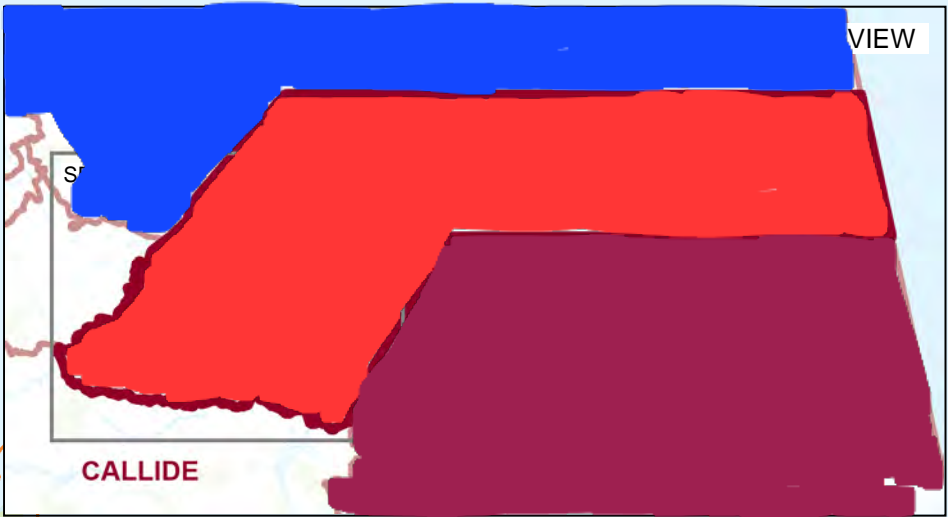
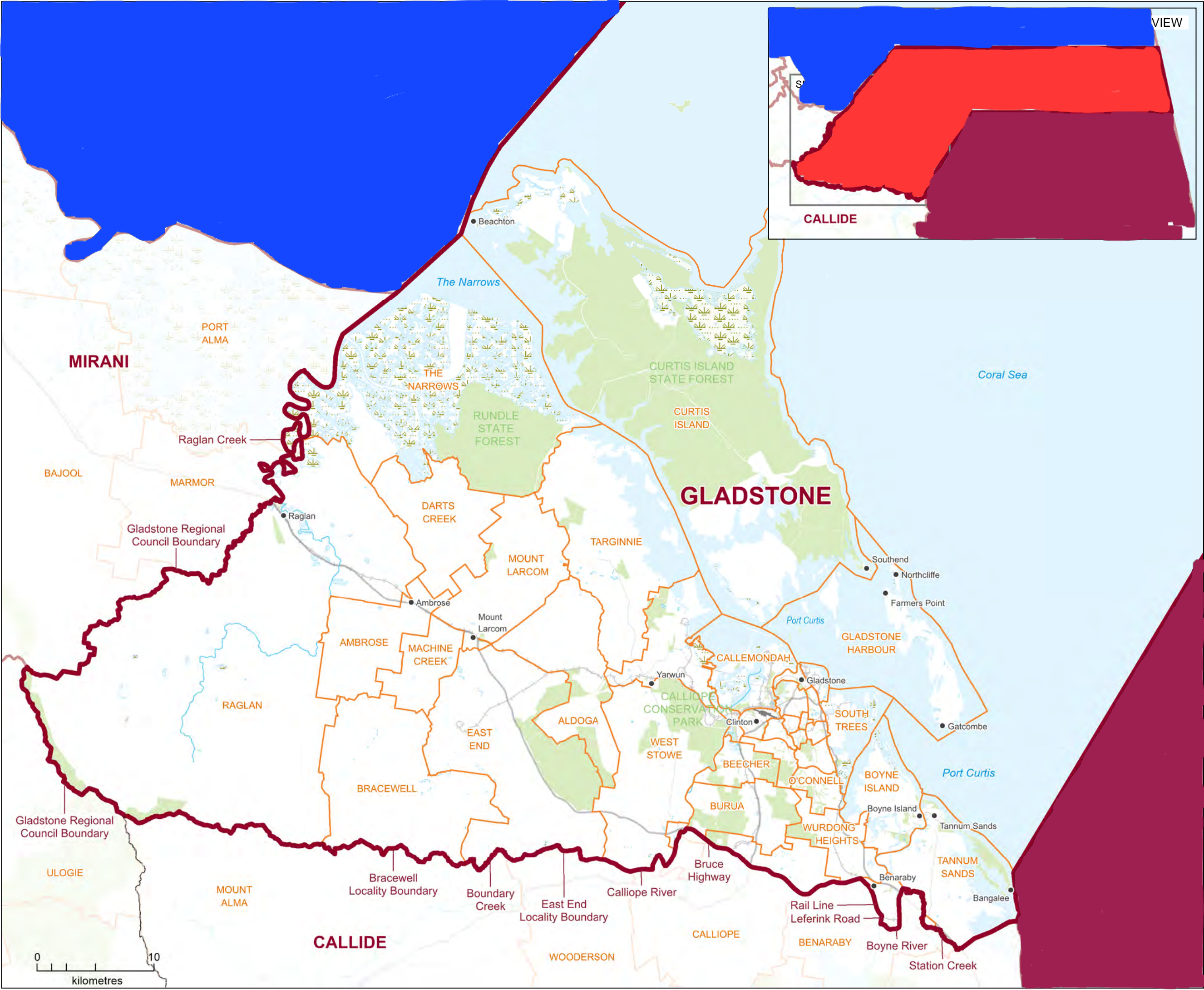
This product was created using datasets from various authoritative sources and is intended as a guide only to display current electoral boundaries.

© The State of Queensland - 1995-2024  
(Department of Resources)  
© Electoral Commission of Queensland 2024

Creative Commons (CC BY)







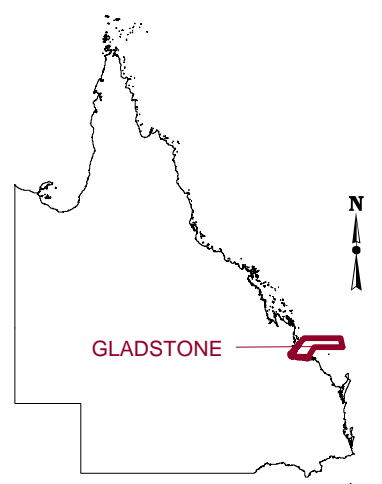




**QUEENSLAND  
STATE  
ELECTORAL  
DISTRICTS**

ELECTORAL DISTRICT OF  
**Gladstone**

-  District Boundary
-  Locality Boundary
-  Road
-  Park / Reserve



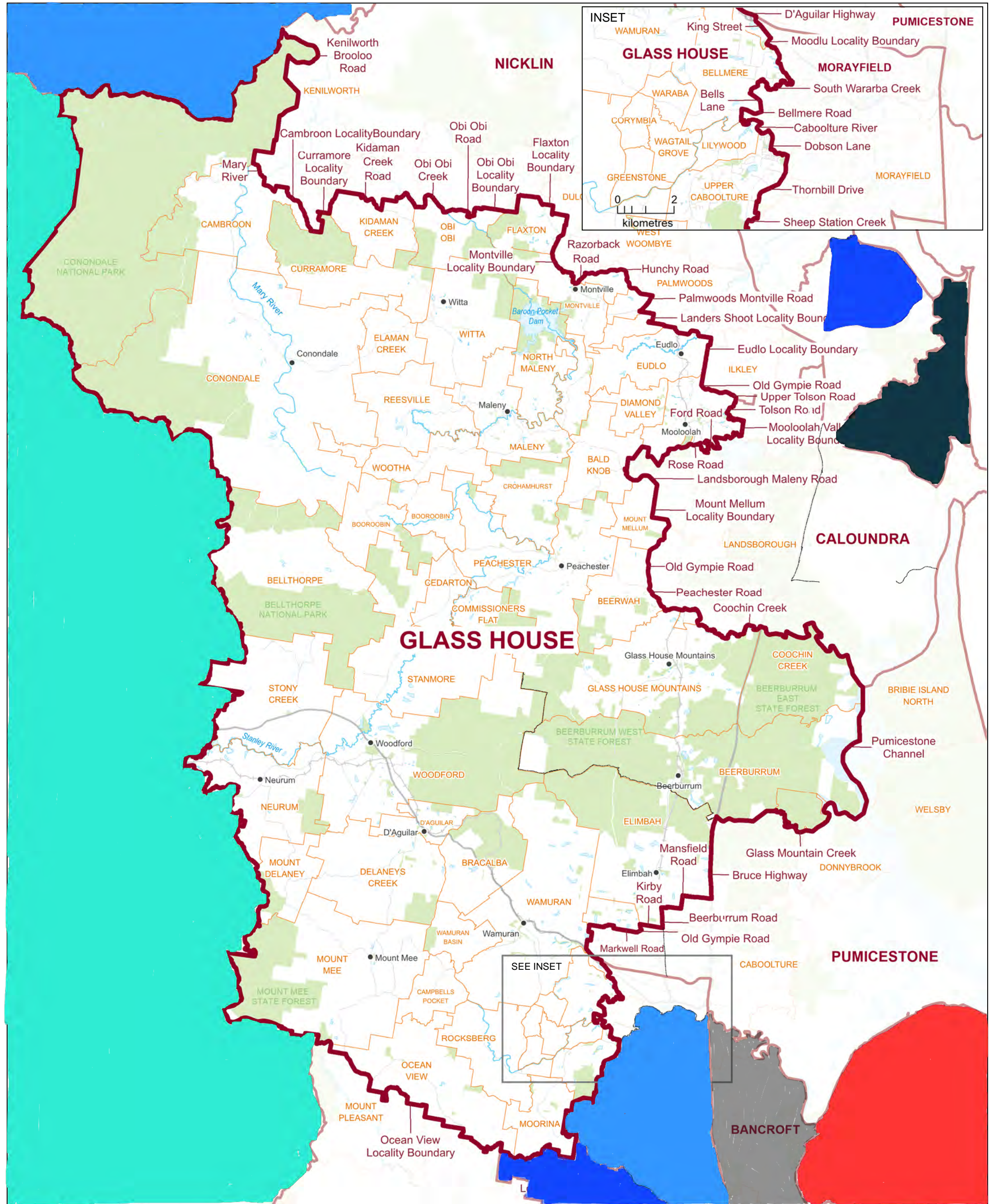
This product was created using datasets from various authoritative sources and is intended as a guide only to display current electoral boundaries.

© The State of Queensland - 1995-2024  
(Department of Resources)  
© Electoral Commission of Queensland 2024

Creative Commons (CC BY)

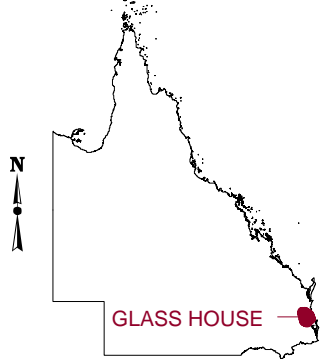






QUEENSLAND STATE ELECTORAL DISTRICTS

ELECTORAL DISTRICT OF  
**Glass House**



- District Boundary
- Locality Boundary
- Road
- Park / Reserve

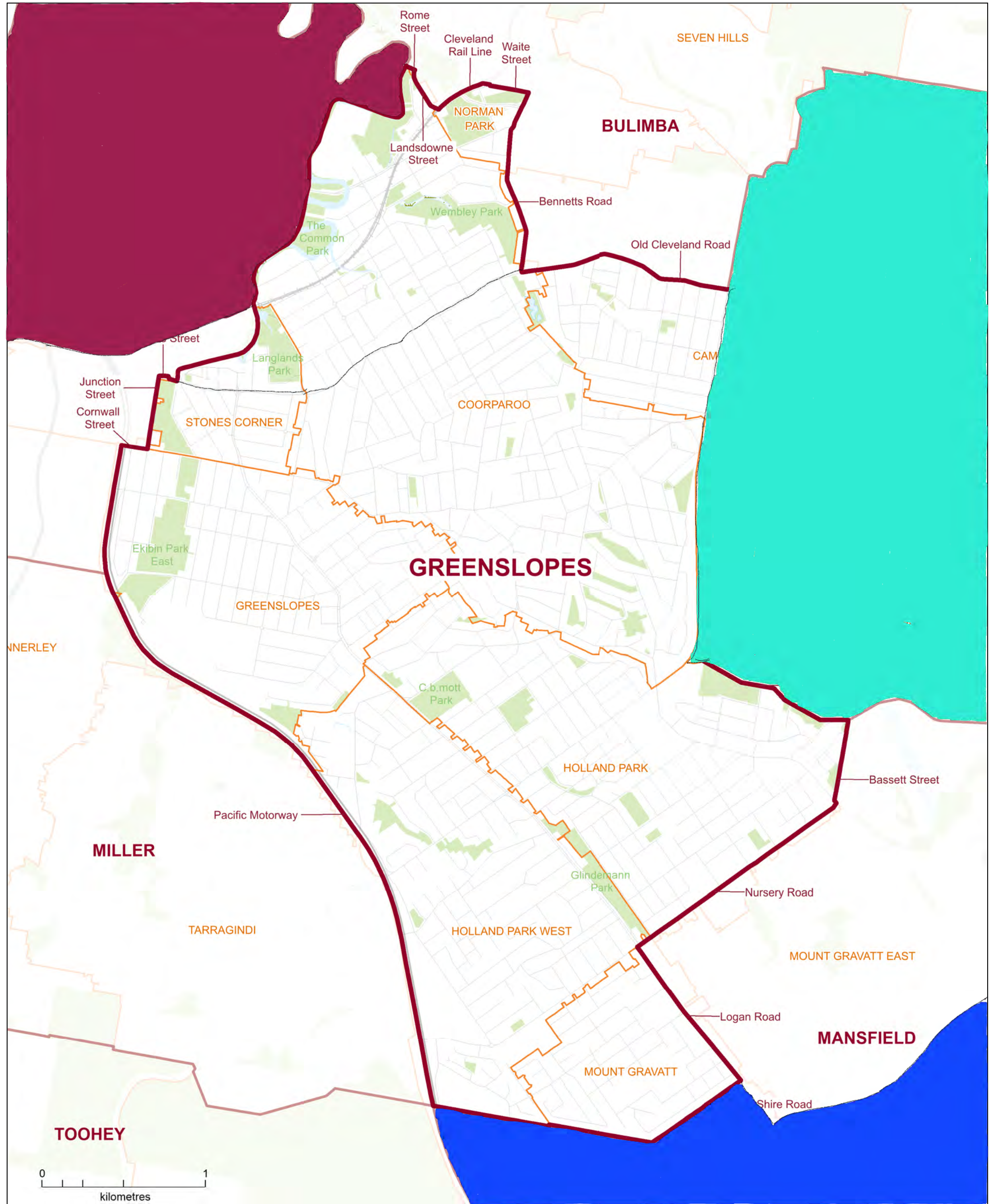
This product was created using datasets from various authoritative sources and is intended as a guide only to display current electoral boundaries.

© The State of Queensland - 1995-2024 (Department of Resources)  
© Electoral Commission of Queensland 2024

Creative Commons (CC BY)

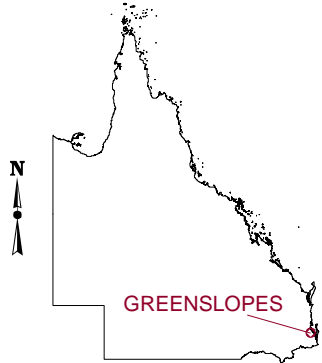






QUEENSLAND STATE ELECTORAL DISTRICTS

ELECTORAL DISTRICT OF  
**Greenslopes**




- District Boundary    — Locality Boundary    — Road    — Park / Reserve

This product was created using datasets from various authoritative sources and is intended as a guide only to display current electoral boundaries.

© The State of Queensland - 1995-2024 (Department of Resources)  
© Electoral Commission of Queensland 2024





Creative Commons (CC BY)





**QUEENSLAND  
STATE  
ELECTORAL  
DISTRICTS**

ELECTORAL DISTRICT OF  
**Gregory**

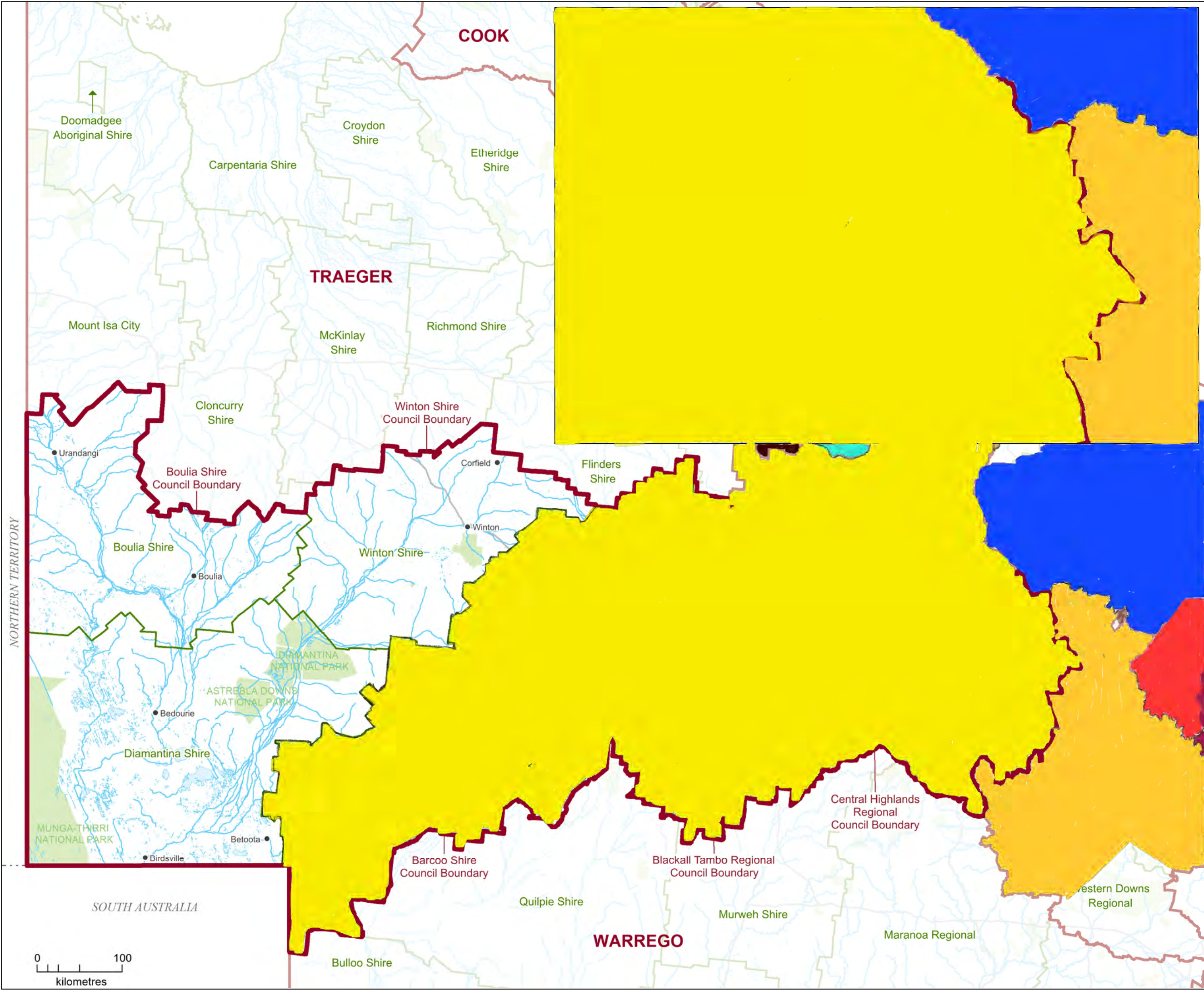
-  District Boundary
-  Locality Boundary
-  Road
-  Park / Reserve



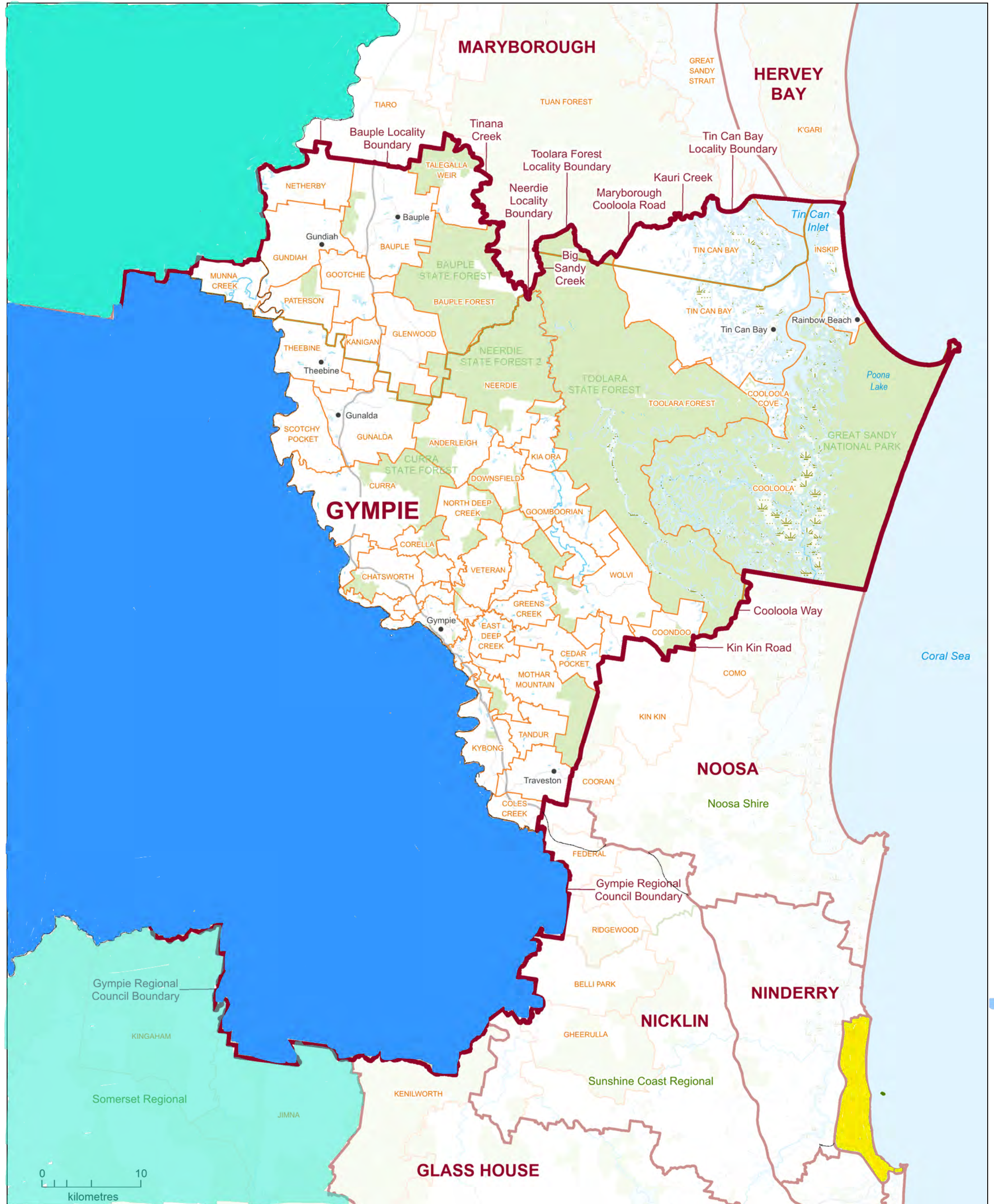
This product was created using datasets from various authoritative sources and is intended as a guide only to display current electoral boundaries.

© The State of Queensland - 1995-2024  
(Department of Resources)  
© Electoral Commission of Queensland 2024

Creative Commons (CC BY)

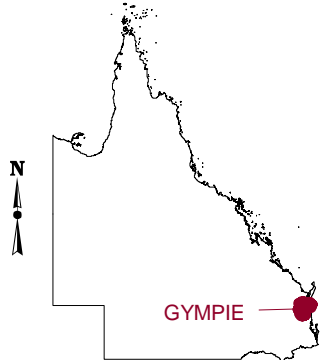






QUEENSLAND STATE ELECTORAL DISTRICTS

ELECTORAL DISTRICT OF  
**Gympie**




- District Boundary
- Locality Boundary
- Road
- Park / Reserve

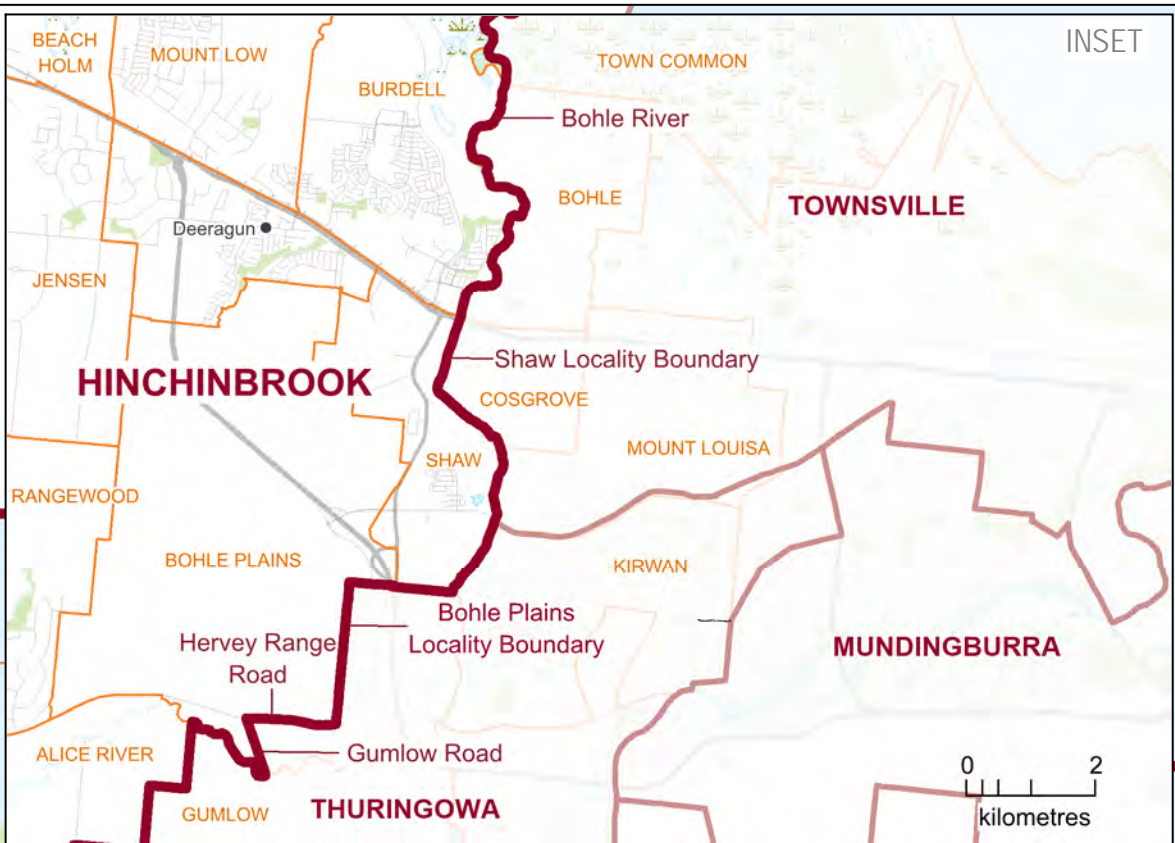
This product was created using datasets from various authoritative sources and is intended as a guide only to display current electoral boundaries.

© The State of Queensland - 1995-2024 (Department of Resources)  
© Electoral Commission of Queensland 2024

Creative Commons (CC BY)







QUEENSLAND STATE ELECTORAL DISTRICTS

ELECTORAL DISTRICT OF HINCHINBROOK




- District Boundary
- Locality Boundary
- Road
- Park / Reserve

This product was created using datasets from various authoritative sources and is intended as a guide only to display current electoral boundaries.

© The State of Queensland - 1995-2024 (Department of Resources)  
© Electoral Commission of Queensland 2024





Creative Commons (CC BY)

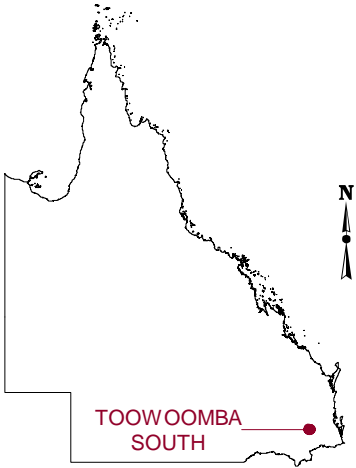




**QUEENSLAND  
STATE  
ELECTORAL  
DISTRICTS**

ELECTORAL DISTRICT OF  
**Toowoomba South**

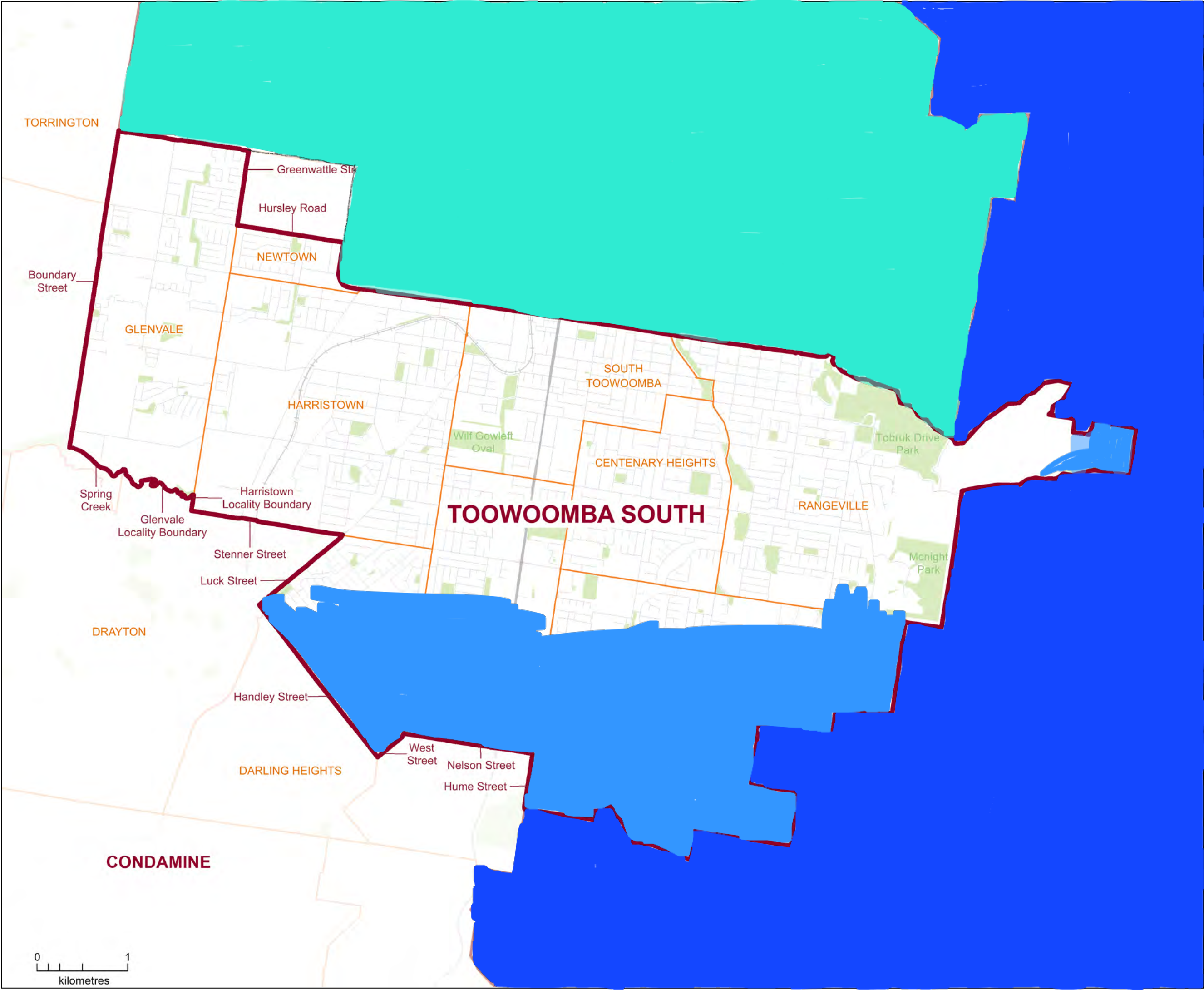
-  District Boundary
-  Locality Boundary
-  Road
-  Park / Reserve



This product was created using datasets from various authoritative sources and is intended as a guide only to display current electoral boundaries.

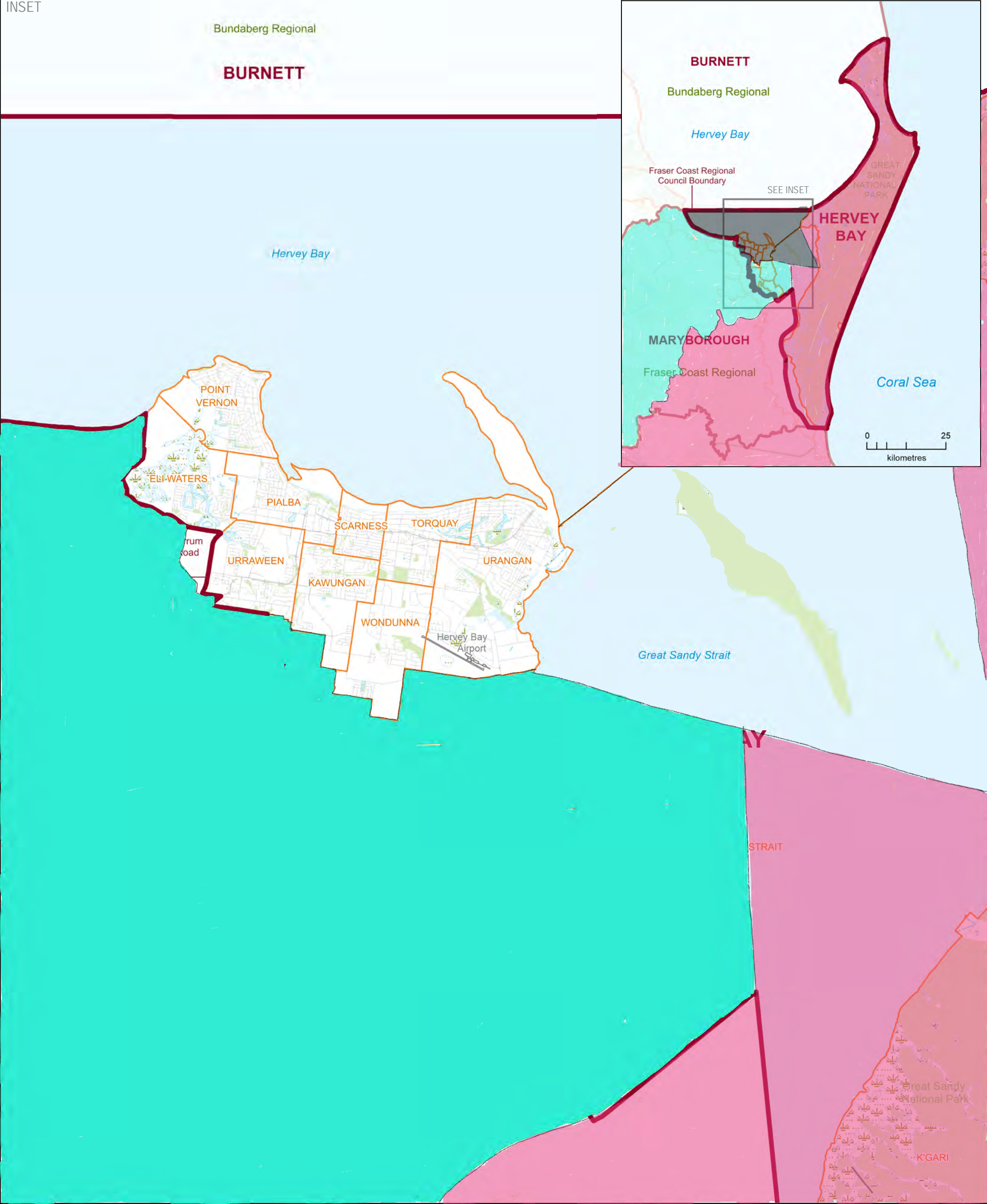
© The State of Queensland - 1995-2024  
(Department of Resources)  
© Electoral Commission of Queensland 2024

Creative Commons (CC BY)



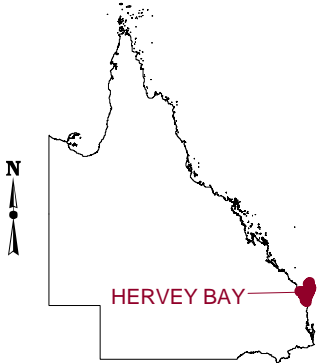


INSET



QUEENSLAND STATE ELECTORAL DISTRICTS

ELECTORAL DISTRICT OF  
**Hervey Bay**



- District Boundary
- Locality Boundary
- Road
- Park / Reserve

This product was created using datasets from various authoritative sources and is intended as a guide only to display current electoral boundaries.

© The State of Queensland - 1995-2024 (Department of Resources)  
© Electoral Commission of Queensland 2024





Creative Commons (CC BY)

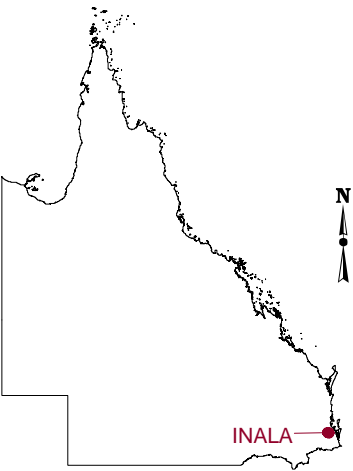




**QUEENSLAND  
STATE  
ELECTORAL  
DISTRICTS**

ELECTORAL DISTRICT OF  
**Inala**

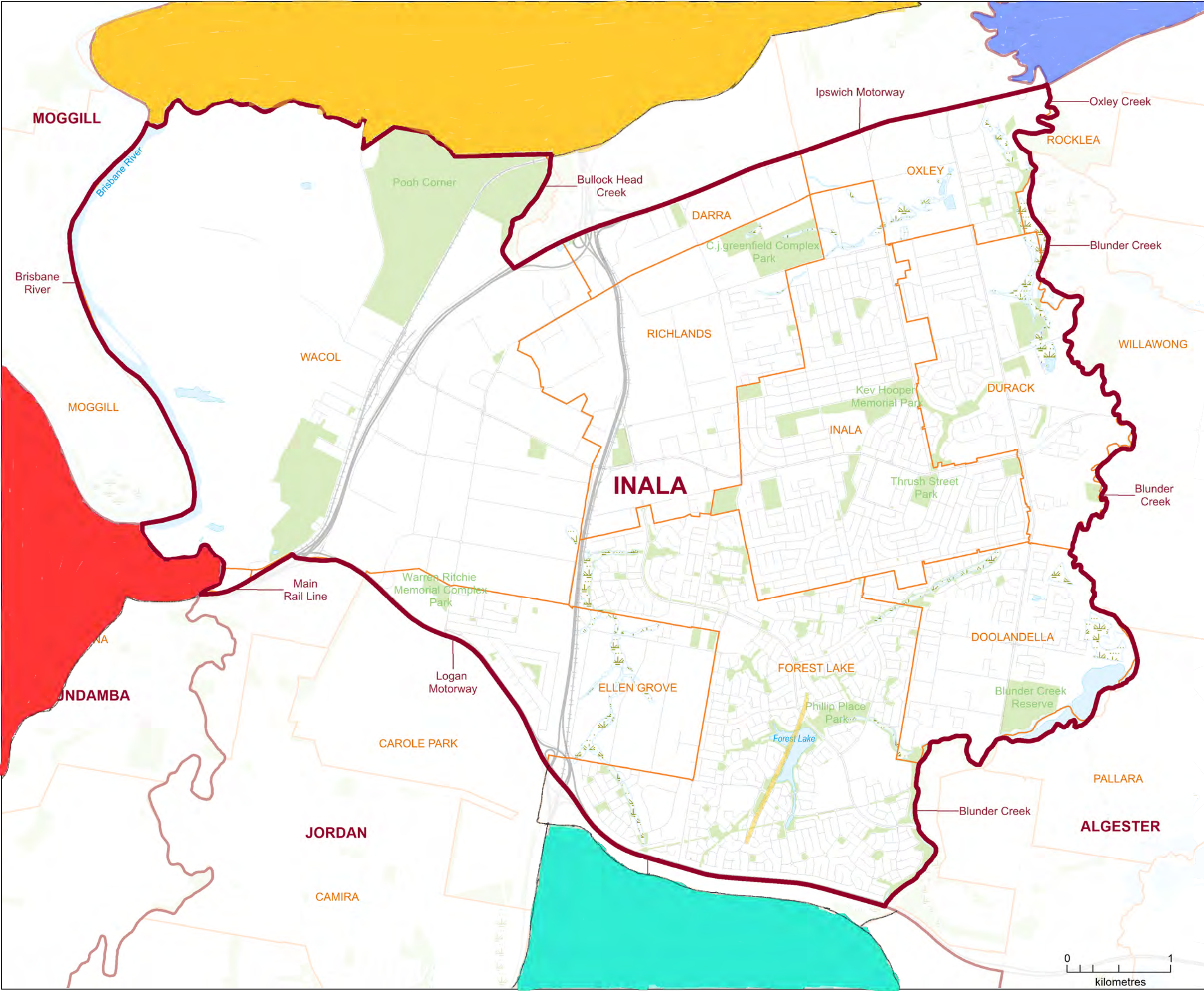

-  District Boundary
-  Locality Boundary
-  Road
-  Park / Reserve



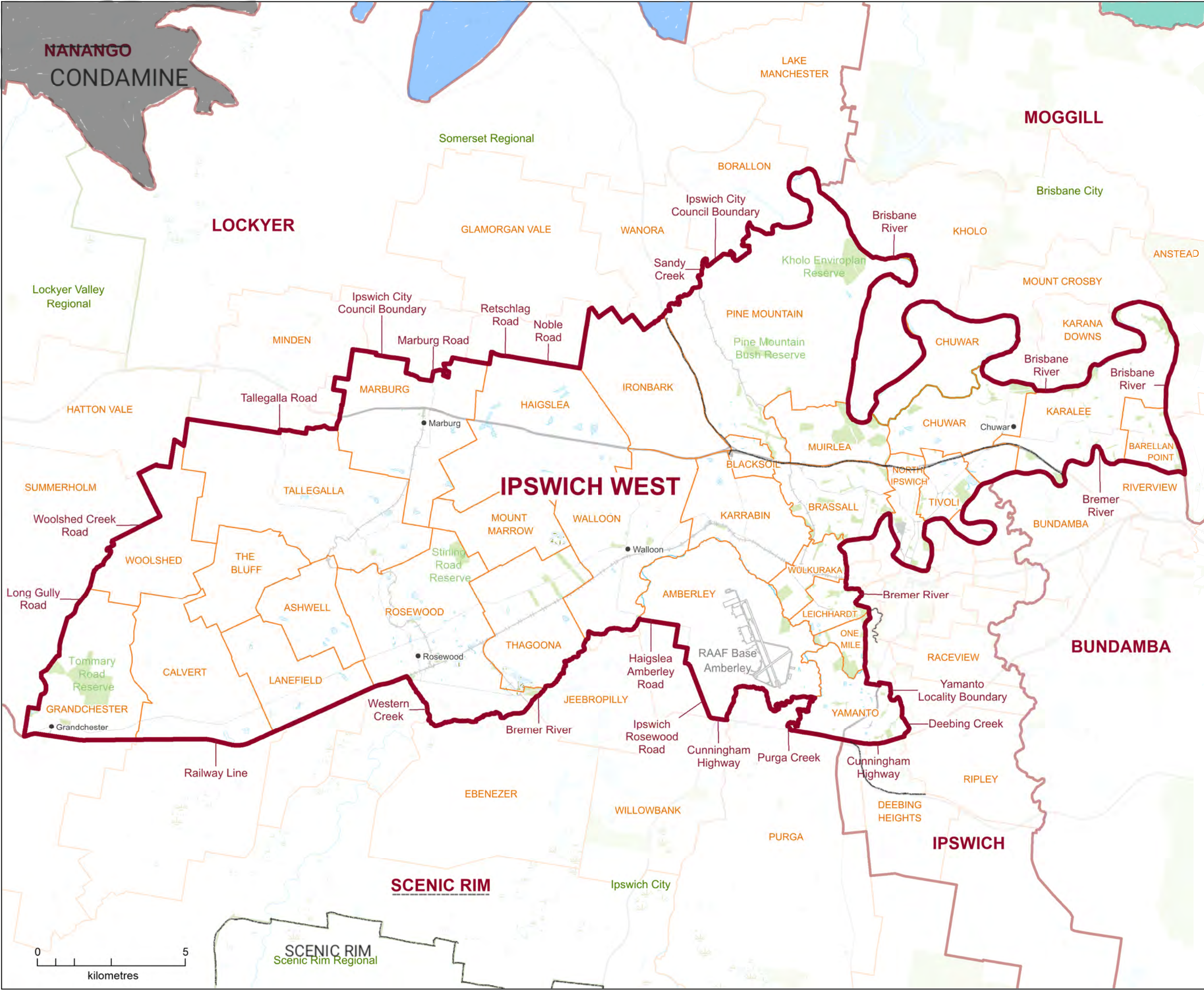
This product was created using datasets from various authoritative sources and is intended as a guide only to display current electoral boundaries.

© The State of Queensland - 1995-2024  
(Department of Resources)  
© Electoral Commission of Queensland 2024

Creative Commons (CC BY)



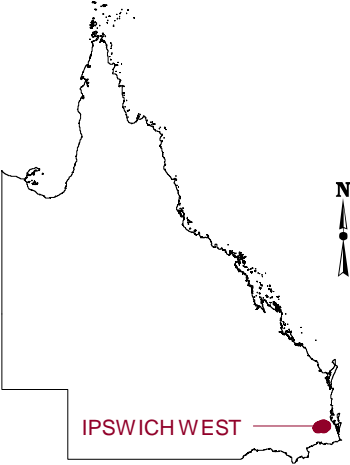




**QUEENSLAND  
STATE  
ELECTORAL  
DISTRICTS**

ELECTORAL DISTRICT OF  
**Ipswich West**

- District Boundary
- Locality Boundary
- Road
- Park / Reserve



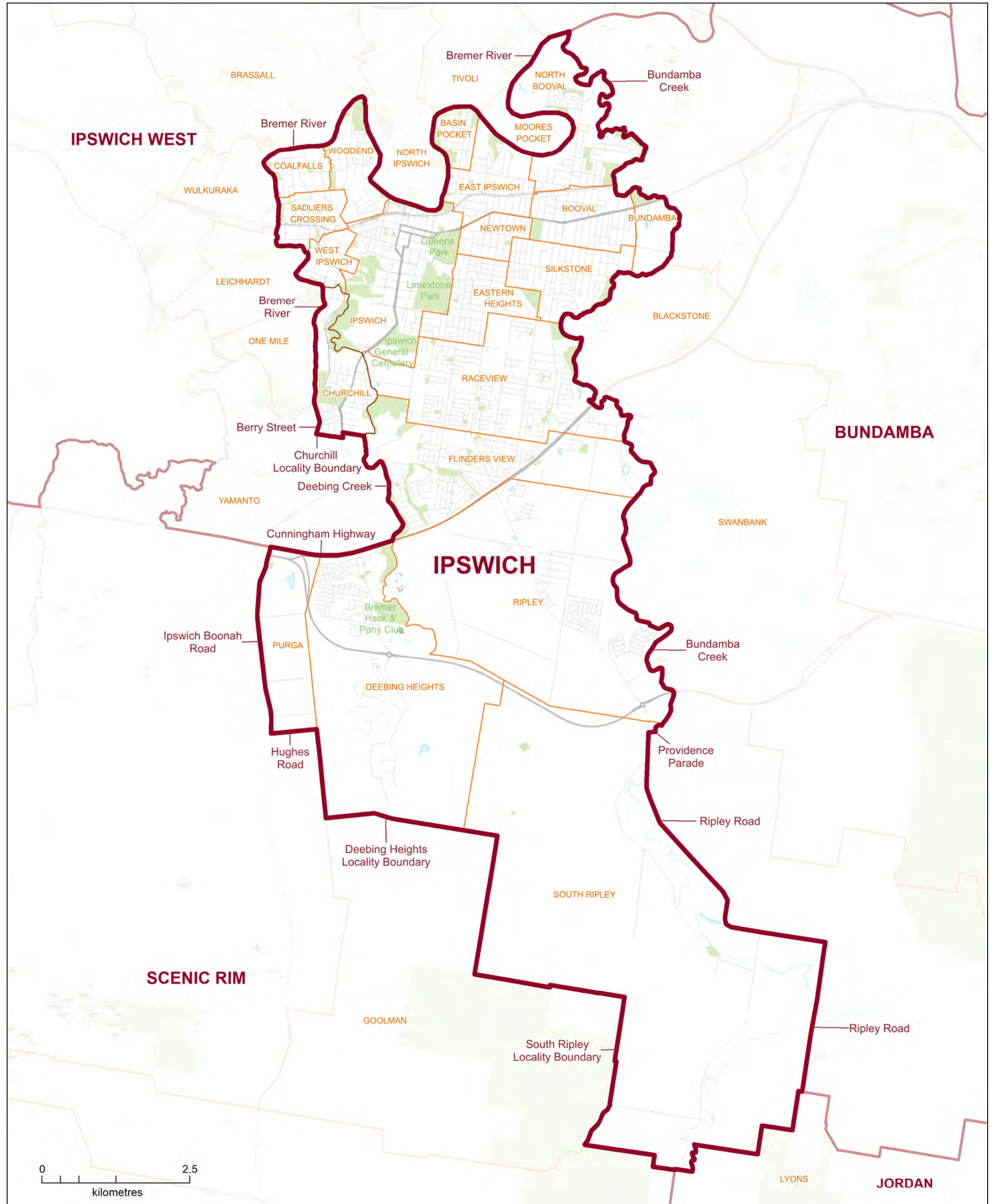
This product was created using datasets from various authoritative sources and is intended as a guide only to display current electoral boundaries.

© The State of Queensland - 1995-2024  
(Department of Resources)  
© Electoral Commission of Queensland 2024

Creative Commons (CC BY)

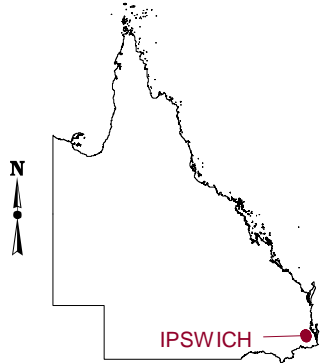






QUEENSLAND STATE ELECTORAL DISTRICTS

ELECTORAL DISTRICT OF  
**Ipswich**




- District Boundary
- Locality Boundary
- Road
- Park / Reserve

This product was created using datasets from various authoritative sources and is intended as a guide only to display current electoral boundaries.

© The State of Queensland - 1995-2024 (Department of Resources)  
© Electoral Commission of Queensland 2024





Creative Commons (CC BY)

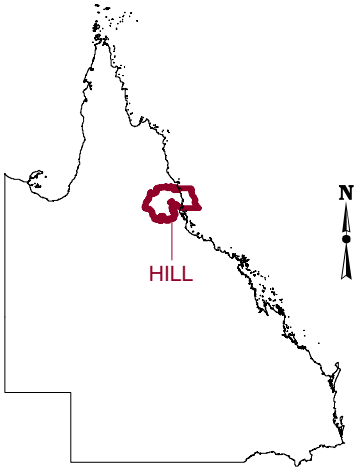




**QUEENSLAND  
STATE  
ELECTORAL  
DISTRICTS**

ELECTORAL DISTRICT OF  
**Hill**

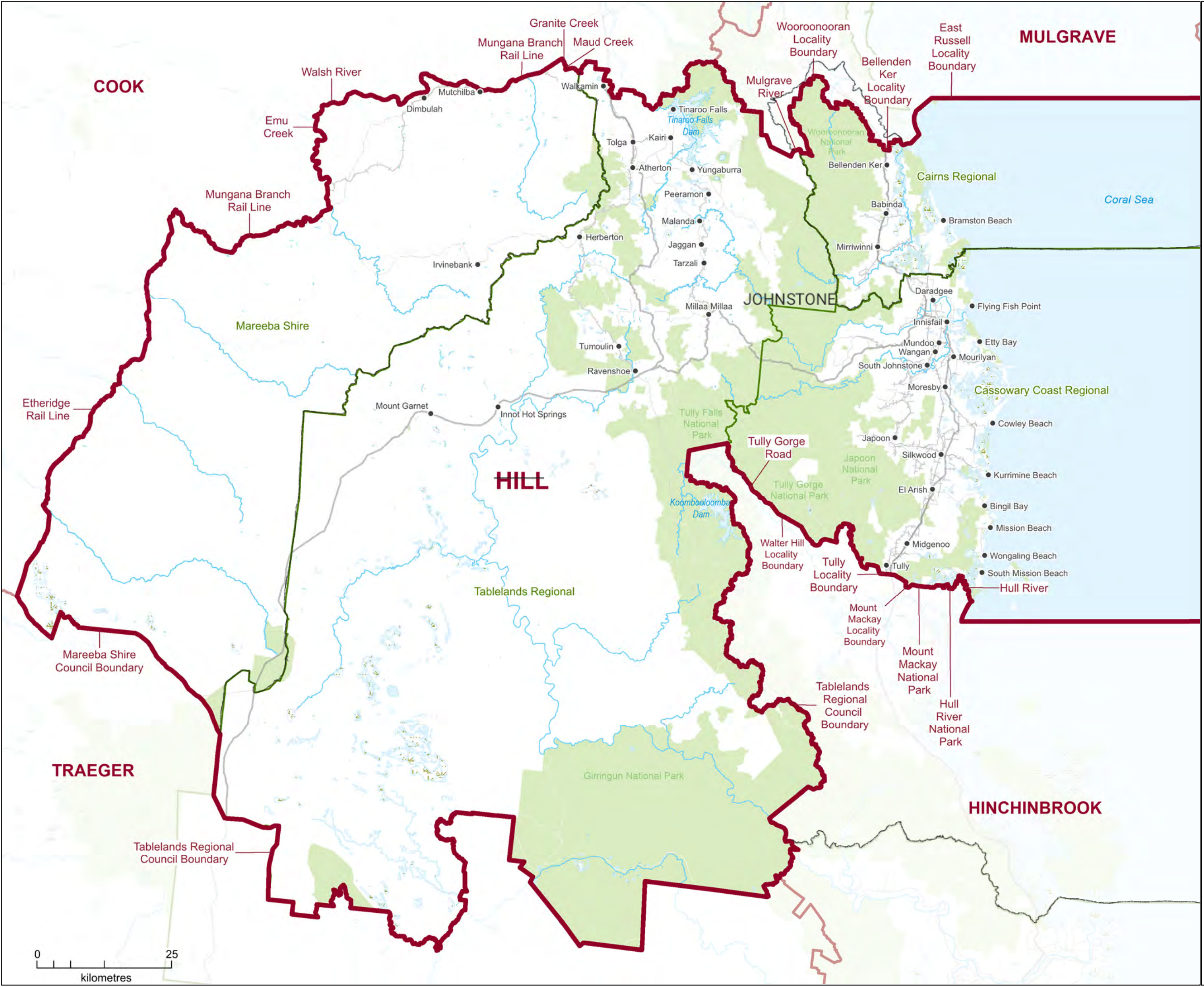

-  District Boundary
-  Locality Boundary
-  Road
-  Park / Reserve



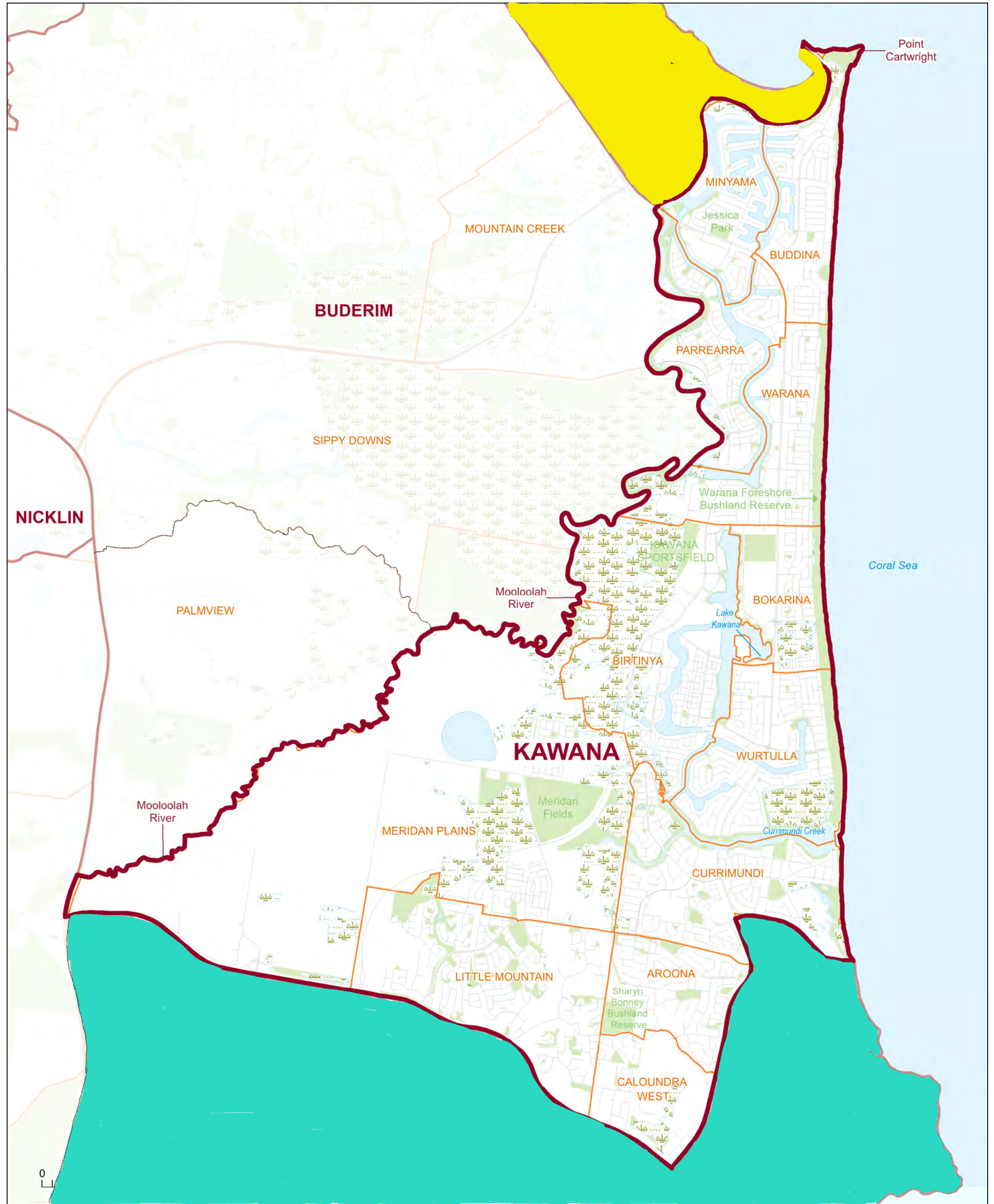
This product was created using datasets from various authoritative sources and is intended as a guide only to display current electoral boundaries.

© The State of Queensland - 1995-2024  
(Department of Resources)  
© Electoral Commission of Queensland 2024

Creative Commons (CC BY)

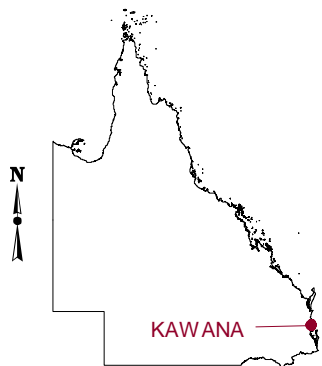






QUEENSLAND STATE ELECTORAL DISTRICTS

ELECTORAL DISTRICT OF  
**Kawana**




- District Boundary
- Locality Boundary
- Road
- Park / Reserve

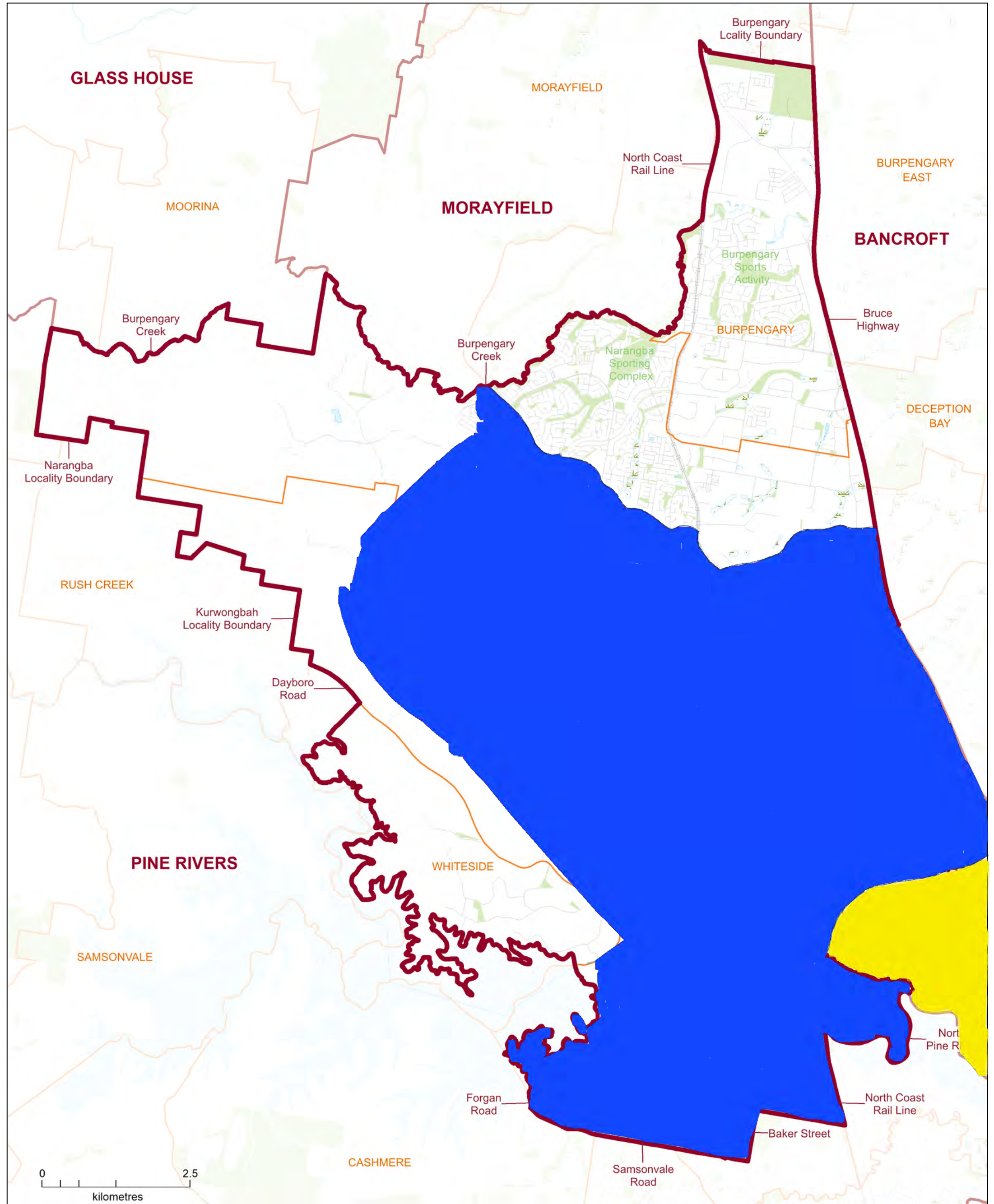
This product was created using datasets from various authoritative sources and is intended as a guide only to display current electoral boundaries.

© The State of Queensland - 1995-2024 (Department of Resources)  
© Electoral Commission of Queensland 2024

Creative Commons (CC BY)

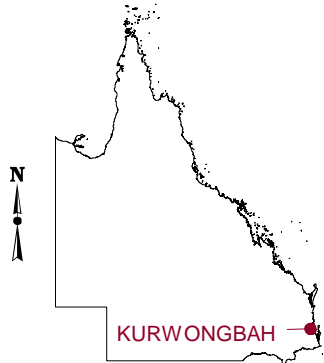






QUEENSLAND STATE ELECTORAL DISTRICTS

ELECTORAL DISTRICT OF  
**Kurwongbah**




- District Boundary
- Locality Boundary
- Road
- Park / Reserve

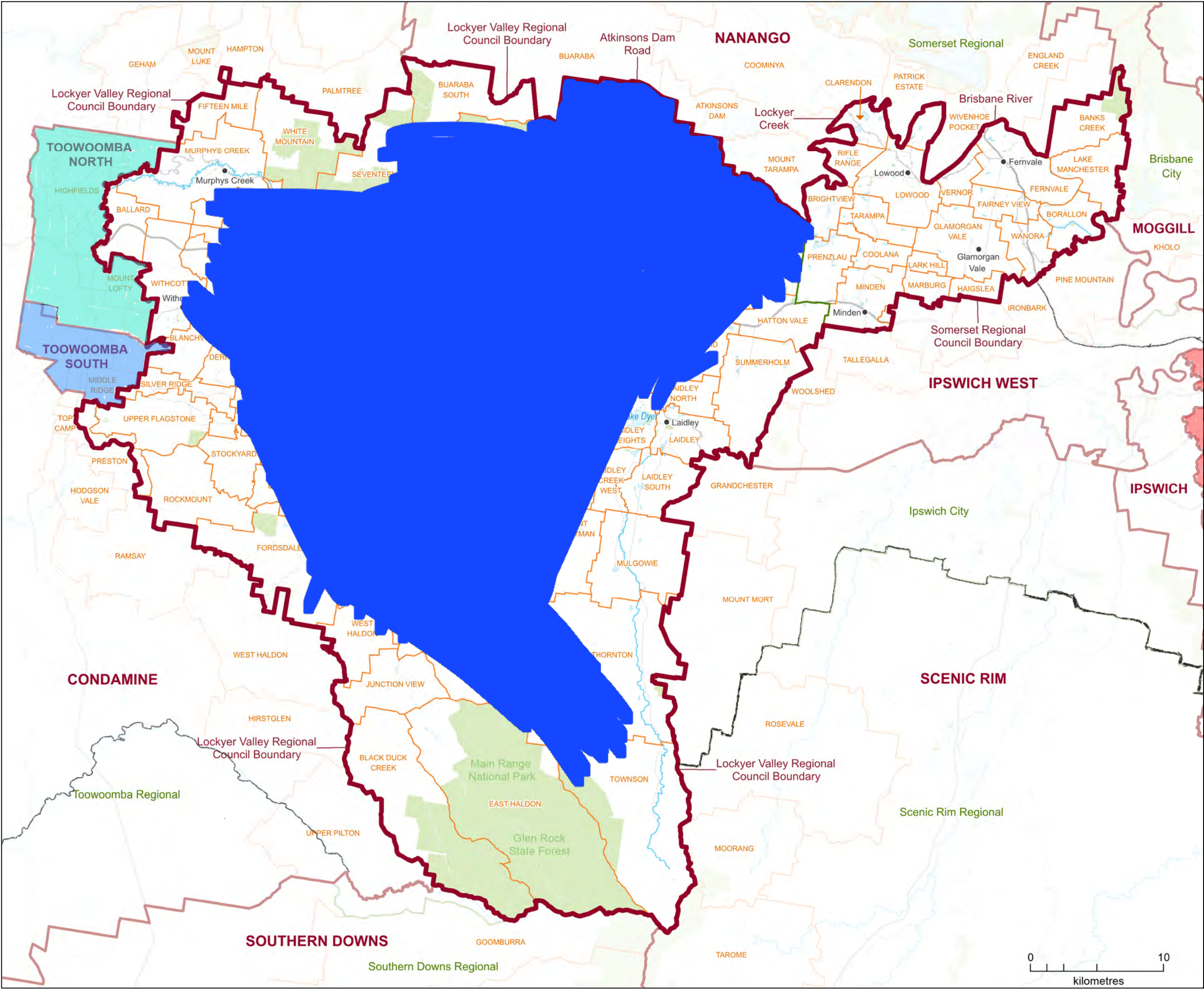
This product was created using datasets from various authoritative sources and is intended as a guide only to display current electoral boundaries.

© The State of Queensland - 1995-2024 (Department of Resources)  
© Electoral Commission of Queensland 2024

Creative Commons (CC BY)



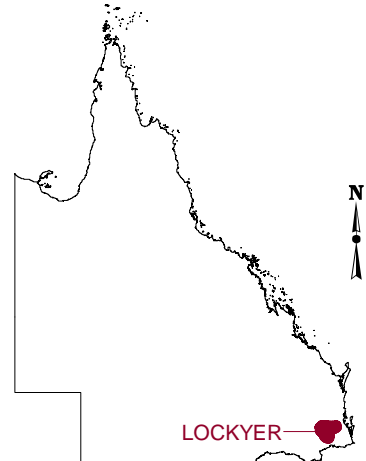




**QUEENSLAND  
STATE  
ELECTORAL  
DISTRICTS**

ELECTORAL DISTRICT OF  
**Lockyer**



- District Boundary
- Locality Boundary
- Road
- Park / Reserve



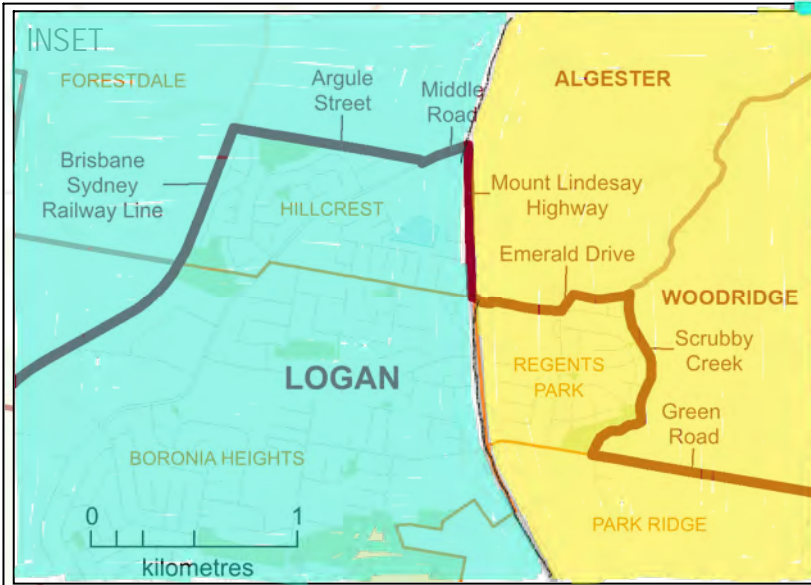
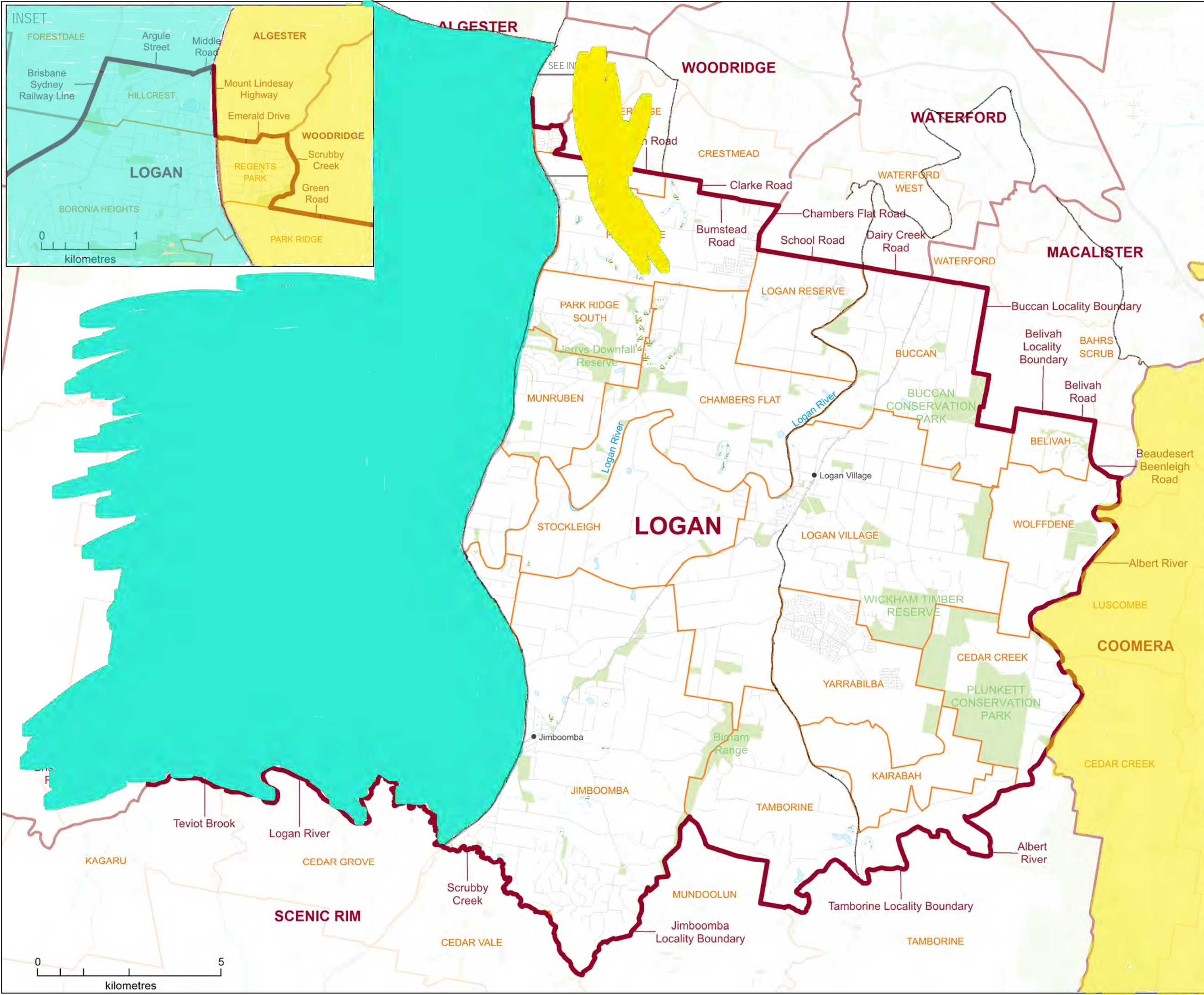
This product was created using datasets from various authoritative sources and is intended as a guide only to display current electoral boundaries.


© The State of Queensland - 1995-2024  
(Department of Resources)  
© Electoral Commission of Queensland 2024

Creative Commons (CC BY)







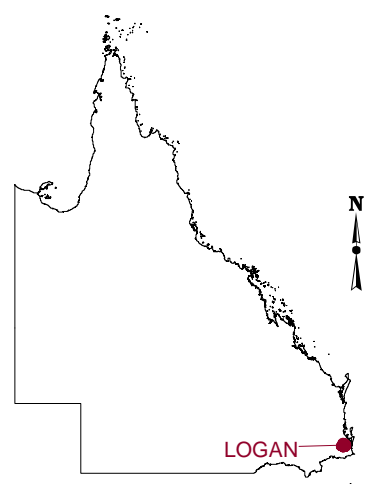


**Electoral Commission**  
QUEENSLAND

**QUEENSLAND  
STATE  
ELECTORAL  
DISTRICTS**

ELECTORAL DISTRICT OF  
**Logan**

- District Boundary
- Locality Boundary
- Road
- Park / Reserve




LOGAN

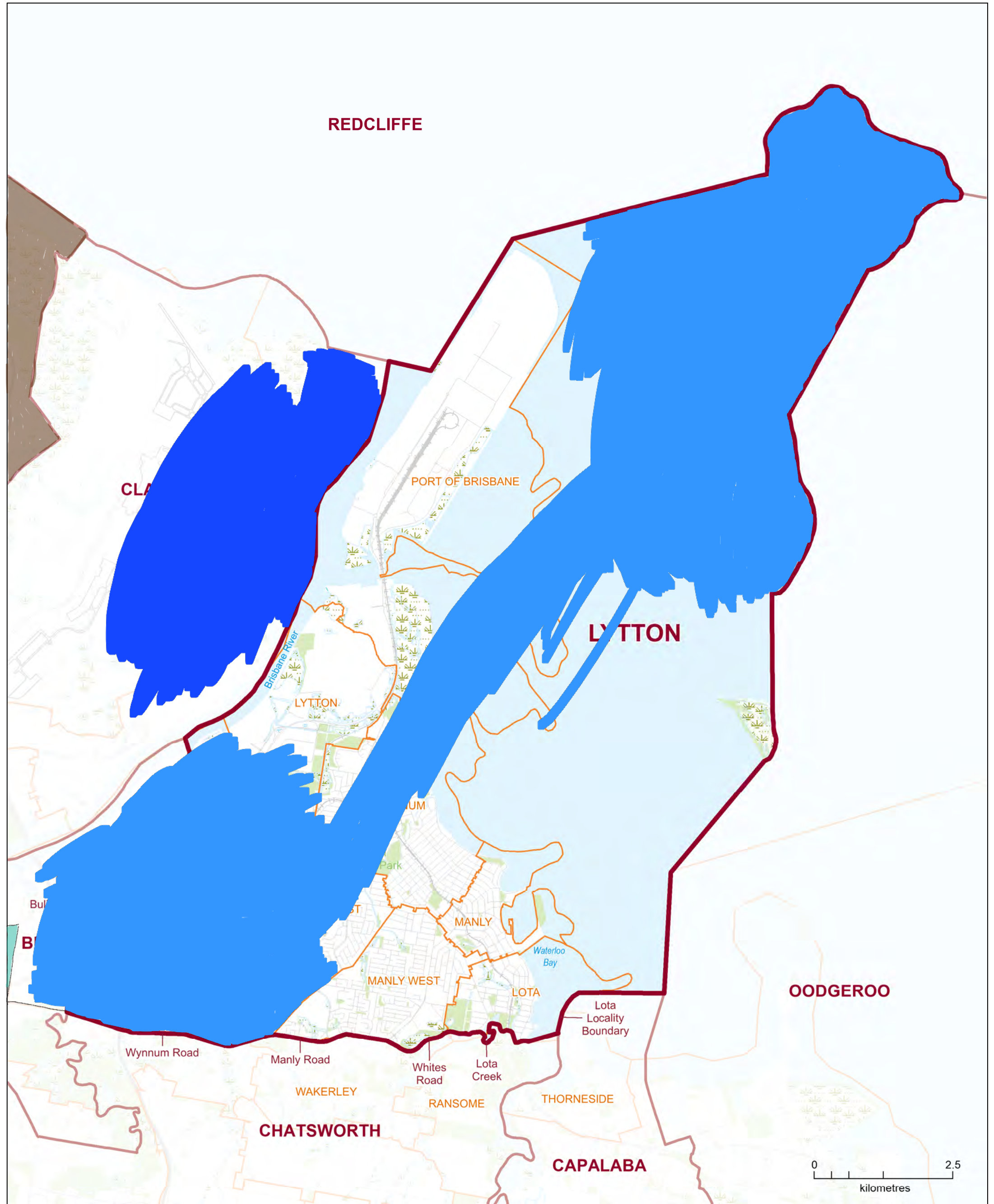
This product was created using datasets from various authoritative sources and is intended as a guide only to display current electoral boundaries.

© The State of Queensland - 1995-2024  
(Department of Resources)  
© Electoral Commission of Queensland 2024

Creative Commons (CC BY)

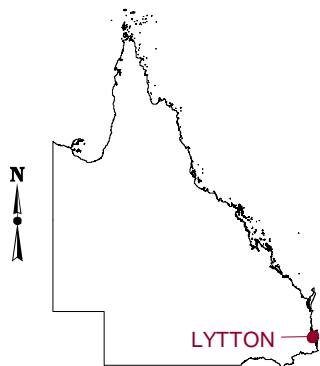






QUEENSLAND STATE ELECTORAL DISTRICTS

ELECTORAL DISTRICT OF  
**Lytton**




- District Boundary
- Locality Boundary
- Road
- Park / Reserve

This product was created using datasets from various authoritative sources and is intended as a guide only to display current electoral boundaries.

© The State of Queensland - 1995-2024 (Department of Resources)  
© Electoral Commission of Queensland 2024





Creative Commons (CC BY)

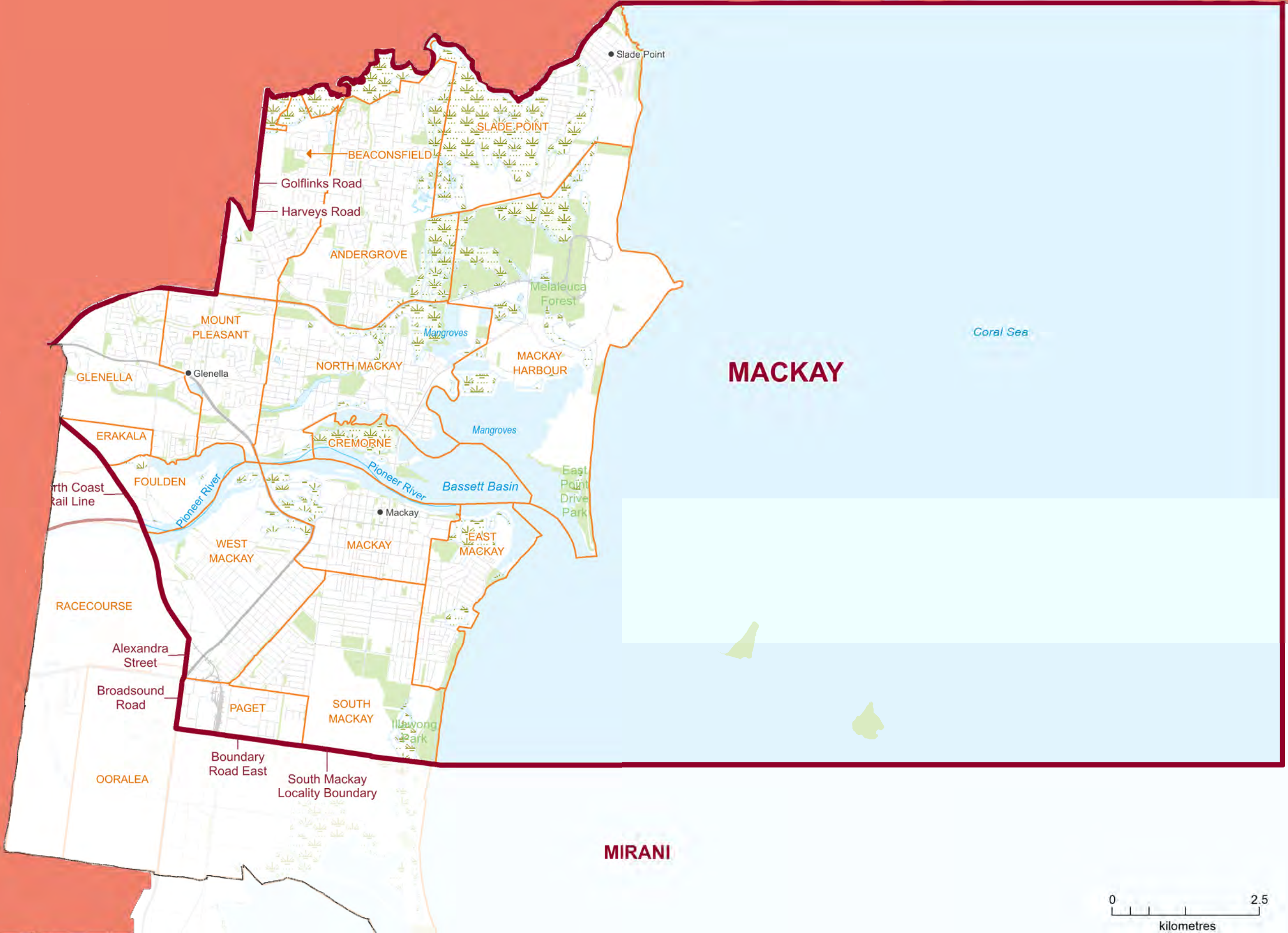
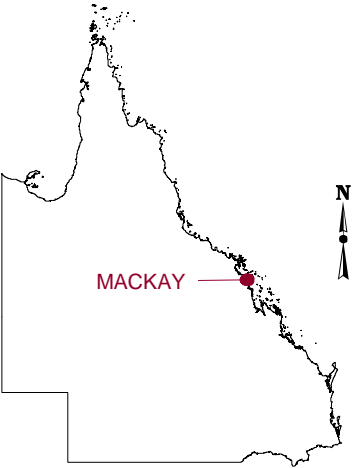




**QUEENSLAND  
STATE  
ELECTORAL  
DISTRICTS**

ELECTORAL DISTRICT OF  
**Mackay**

-  District Boundary
-  Locality Boundary
-  Road
-  Park / Reserve



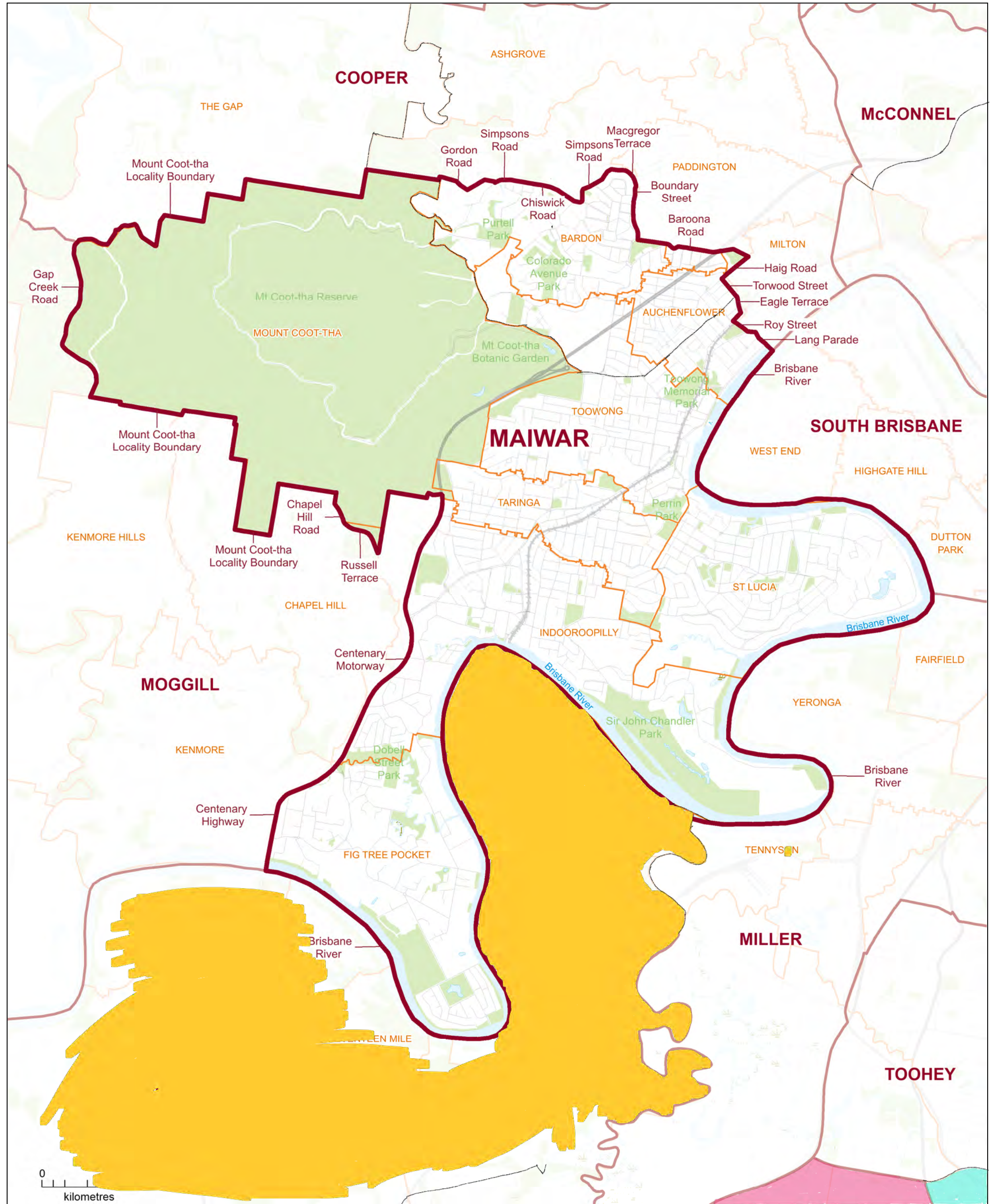
This product was created using datasets from various authoritative sources and is intended as a guide only to display current electoral boundaries.

© The State of Queensland - 1995-2024  
(Department of Resources)  
© Electoral Commission of Queensland 2024

Creative Commons (CC BY)

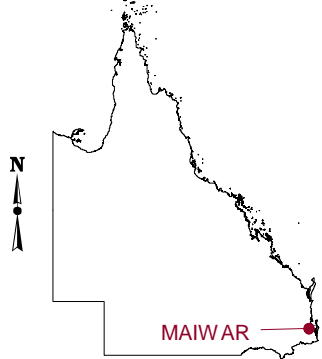






QUEENSLAND STATE ELECTORAL DISTRICTS

ELECTORAL DISTRICT OF  
**Maiwar**



- District Boundary
- Locality Boundary
- Road
- Park / Reserve

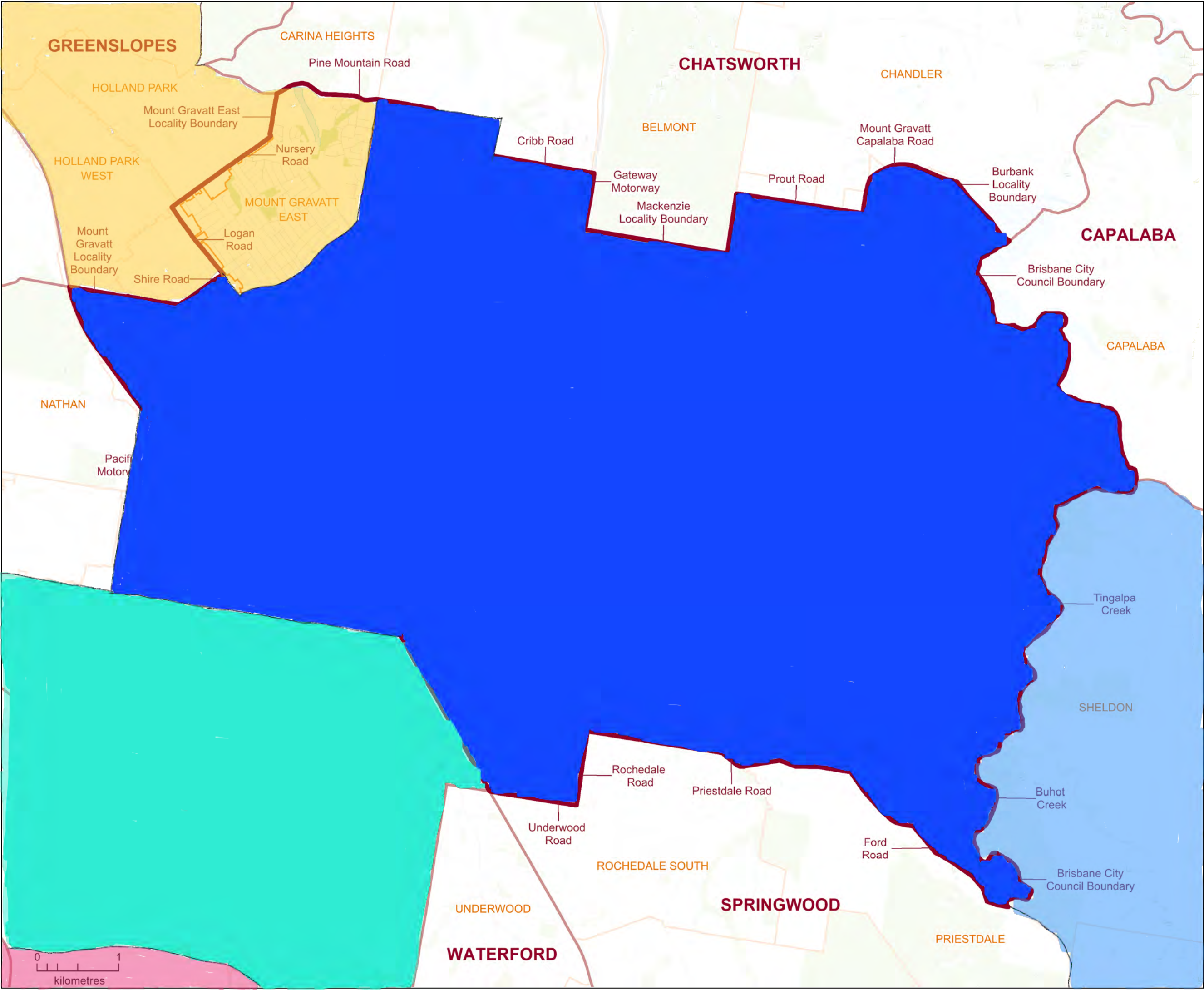
This product was created using datasets from various authoritative sources and is intended as a guide only to display current electoral boundaries.

© The State of Queensland - 1995-2024 (Department of Resources)  
© Electoral Commission of Queensland 2024

Creative Commons (CC BY)







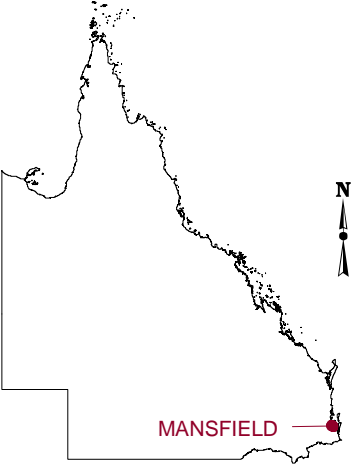




**QUEENSLAND  
STATE  
ELECTORAL  
DISTRICTS**

ELECTORAL DISTRICT OF  
**Mansfield**

-  District Boundary
-  Locality Boundary
-  Road
-  Park / Reserve



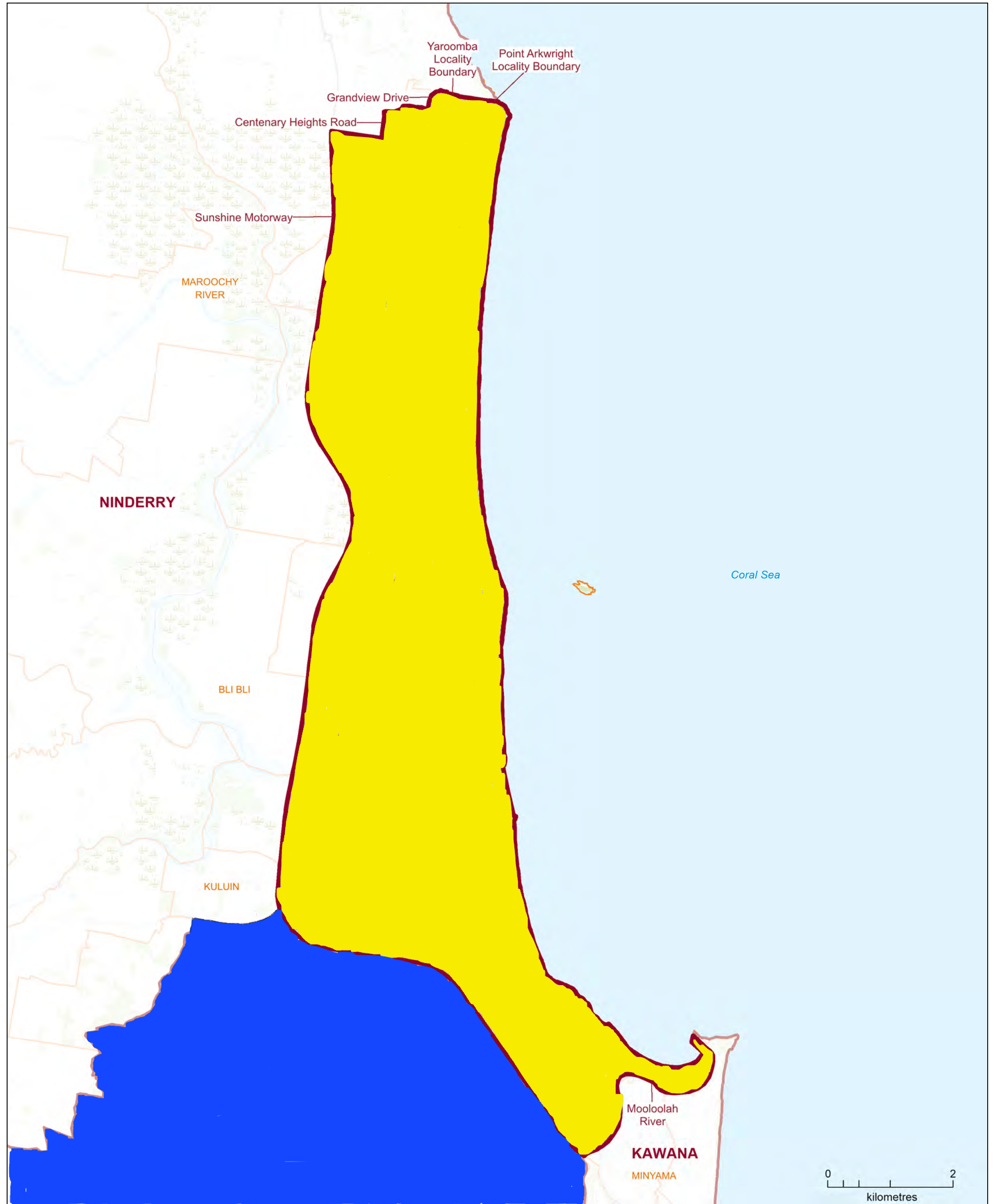
This product was created using datasets from various authoritative sources and is intended as a guide only to display current electoral boundaries.

© The State of Queensland - 1995-2024  
(Department of Resources)  
© Electoral Commission of Queensland 2024

Creative Commons (CC BY)

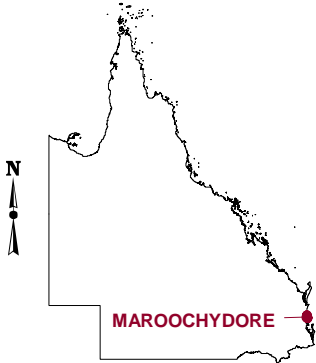






QUEENSLAND STATE ELECTORAL DISTRICTS

ELECTORAL DISTRICT OF  
**Maroochydoore**




- District Boundary
- Locality Boundary
- Road
- Park / Reserve

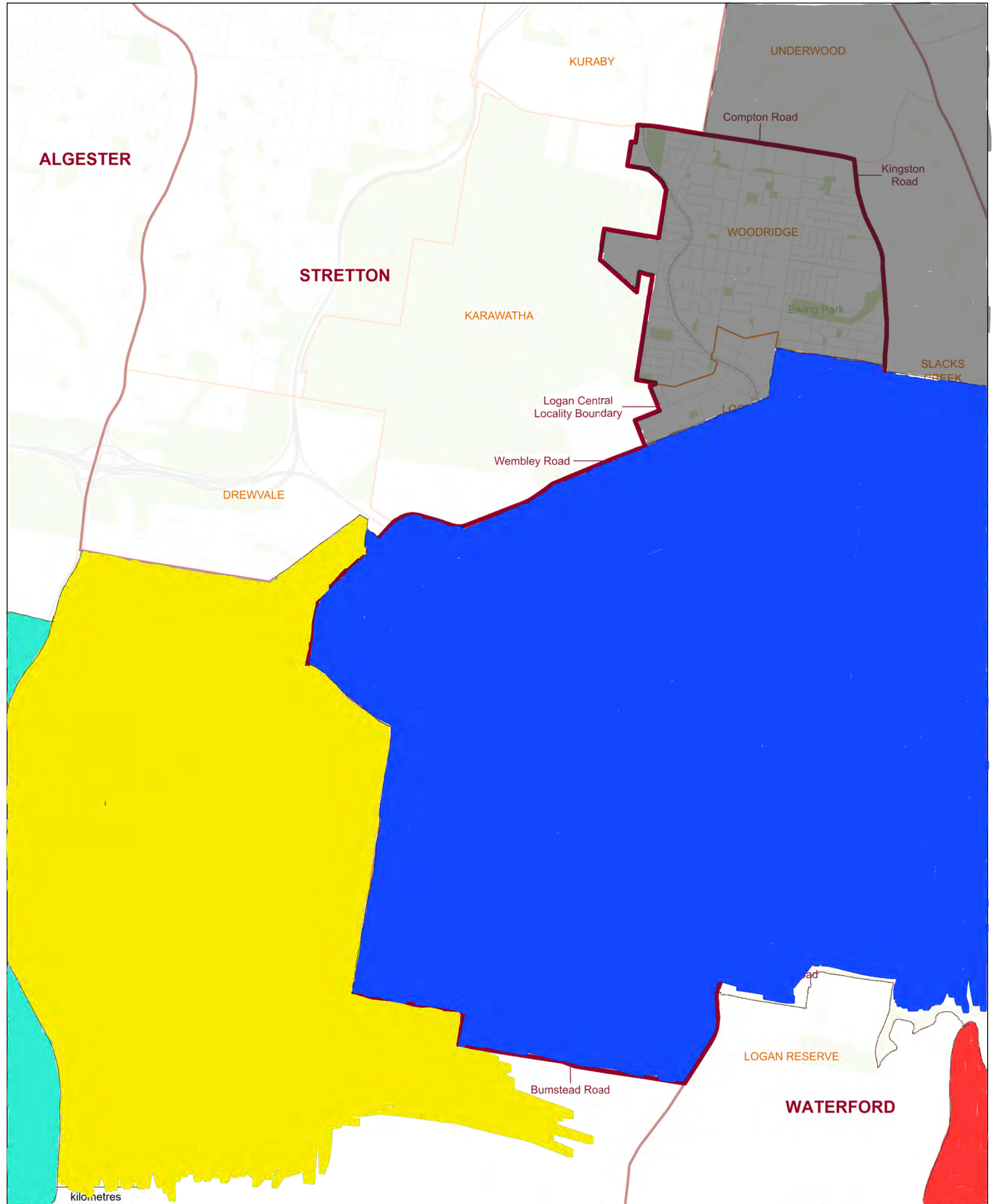
This product was created using datasets from various authoritative sources and is intended as a guide only to display current electoral boundaries.

© The State of Queensland - 1995-2024 (Department of Resources)  
© Electoral Commission of Queensland 2024

Creative Commons (CC BY)

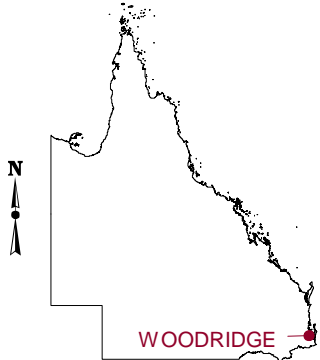






QUEENSLAND STATE ELECTORAL DISTRICTS

ELECTORAL DISTRICT OF  
**Woodridge**



- District Boundary
- Locality Boundary
- Road
- Park / Reserve

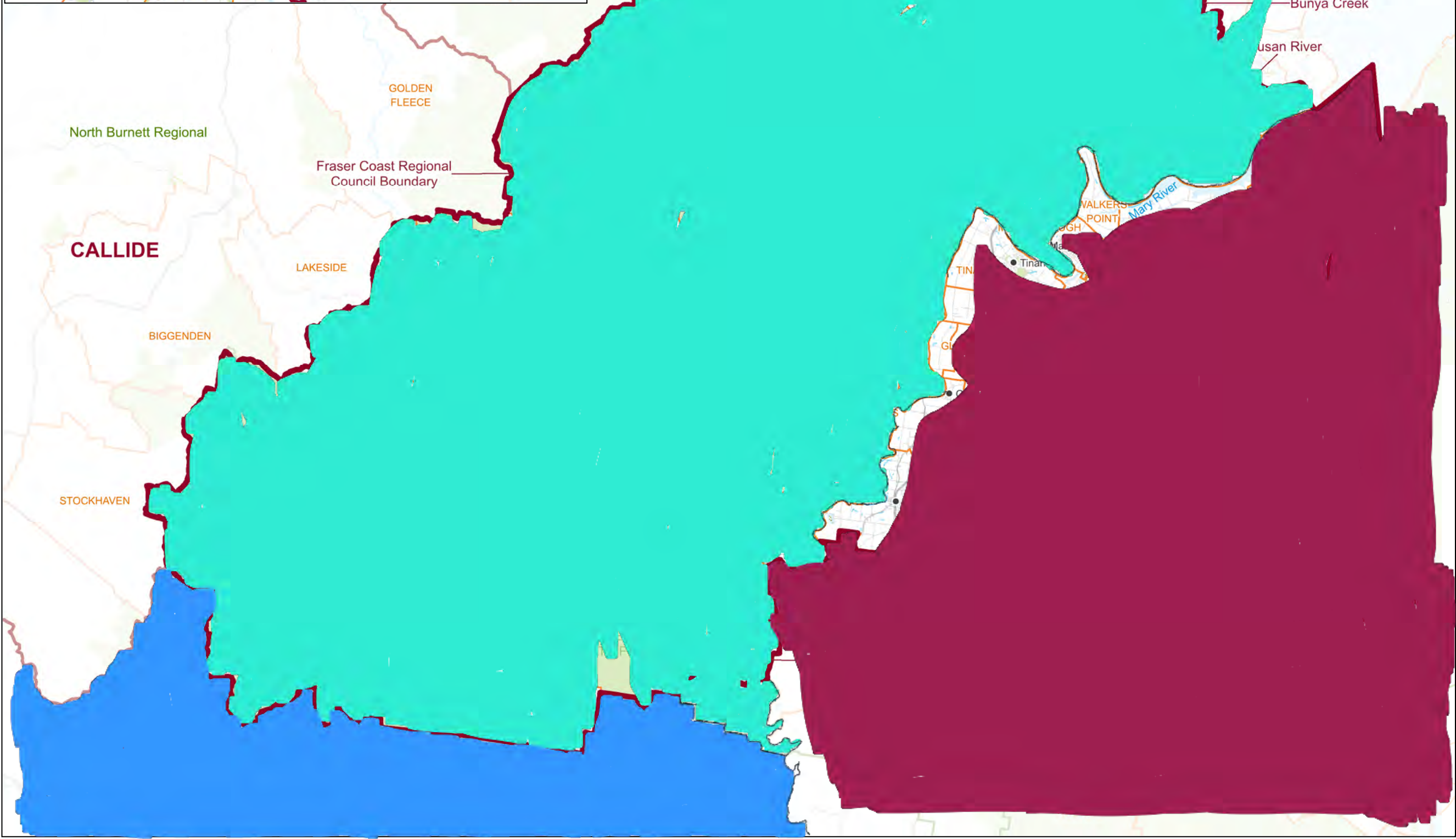
This product was created using datasets from various authoritative sources and is intended as a guide only to display current electoral boundaries.


© The State of Queensland - 1995-2024 (Department of Resources)  
© Electoral Commission of Queensland 2024

Creative Commons (CC BY)











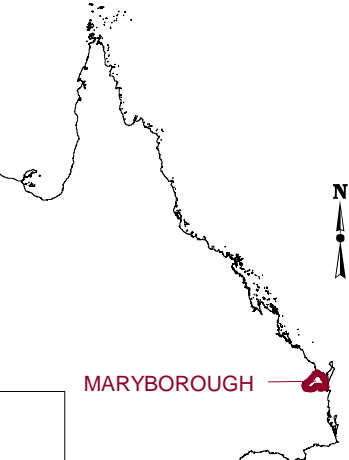


**Electoral Commission**  
QUEENSLAND

**QUEENSLAND  
STATE  
ELECTORAL  
DISTRICTS**

ELECTORAL DISTRICT OF  
**Maryborough**

-  District Boundary
-  Locality Boundary
-  Road
-  Park / Reserve




MARYBOROUGH

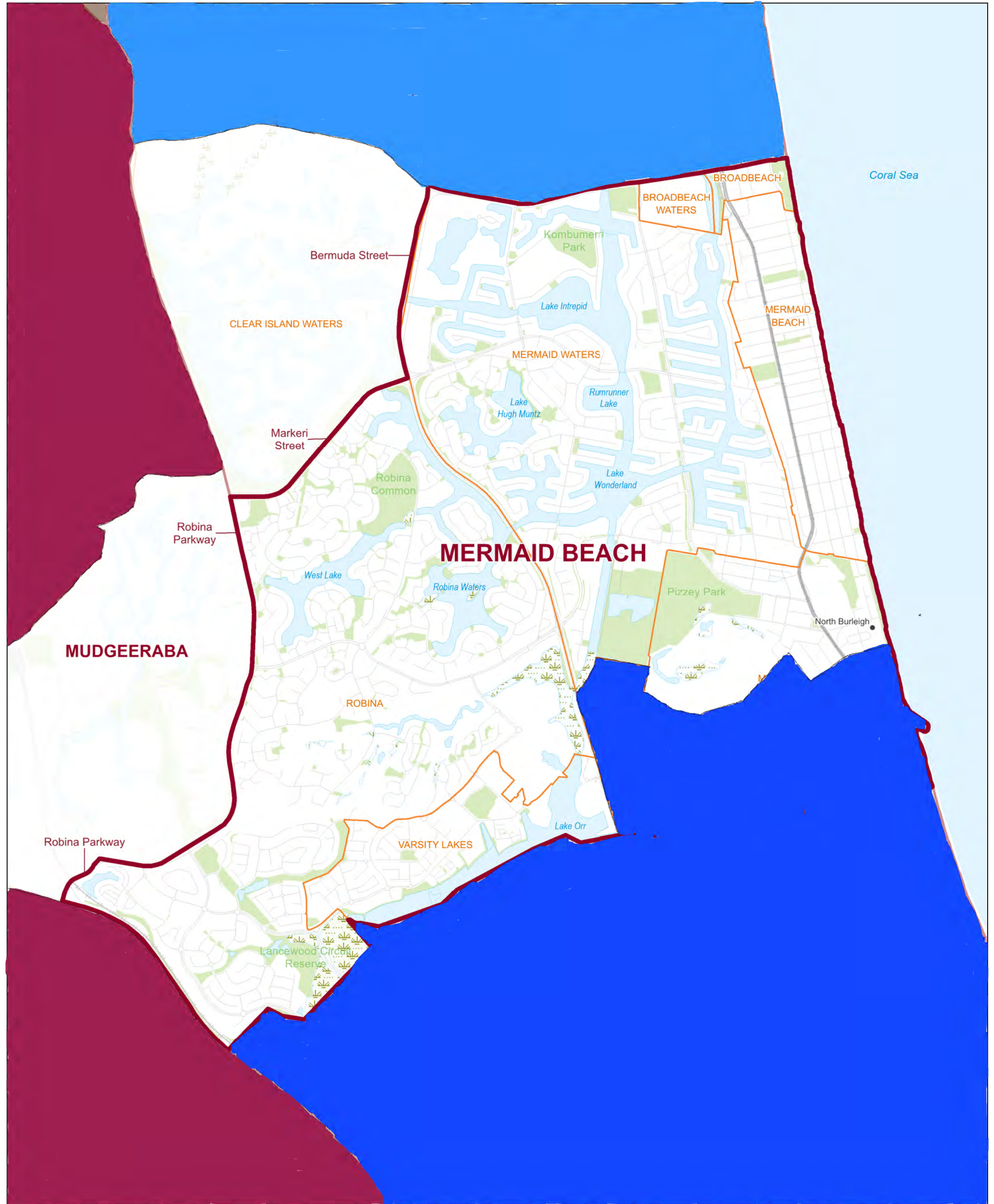
This product was created using datasets from various authoritative sources and is intended as a guide only to display current electoral boundaries.

© The State of Queensland - 1995-2024  
(Department of Resources)  
© Electoral Commission of Queensland 2024

Creative Commons (CC BY)

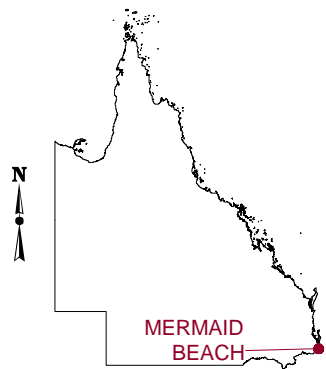






QUEENSLAND STATE ELECTORAL DISTRICTS

ELECTORAL DISTRICT OF  
Mermaid Beach




- District Boundary
- Locality Boundary
- Road
- Park / Reserve

This product was created using datasets from various authoritative sources and is intended as a guide only to display current electoral boundaries.

© The State of Queensland - 1995-2024 (Department of Resources)  
© Electoral Commission of Queensland 2024





Creative Commons (CC BY)

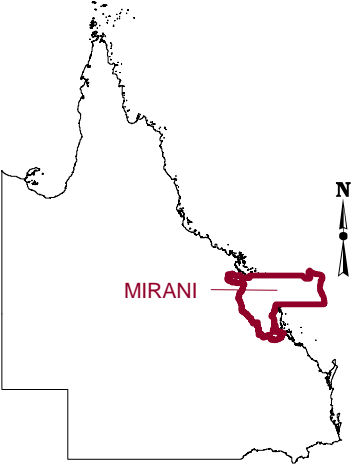




**QUEENSLAND  
STATE  
ELECTORAL  
DISTRICTS**

ELECTORAL DISTRICT OF  
**Mirani**

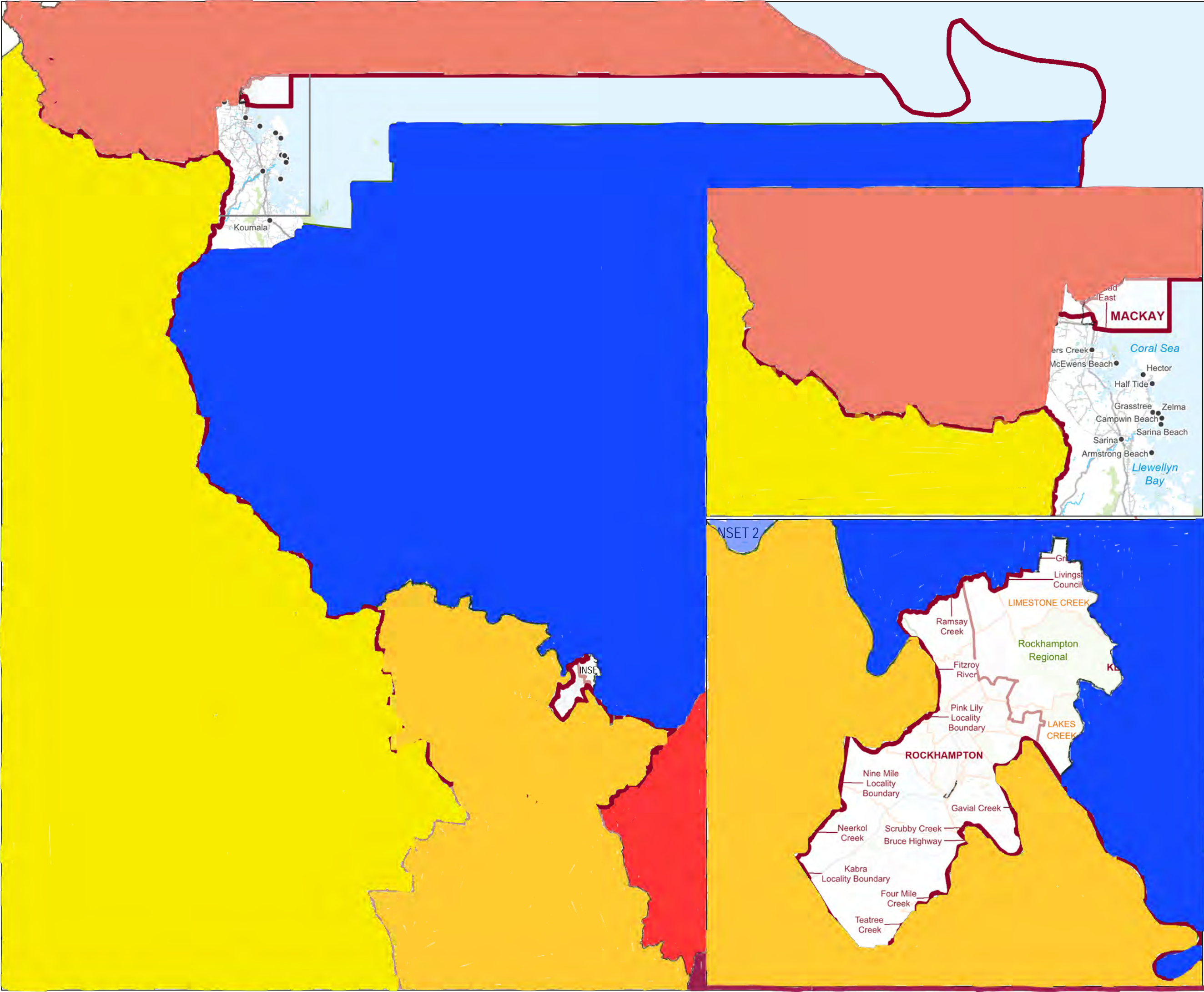

-  District Boundary
-  Locality Boundary
-  Road
-  Park / Reserve



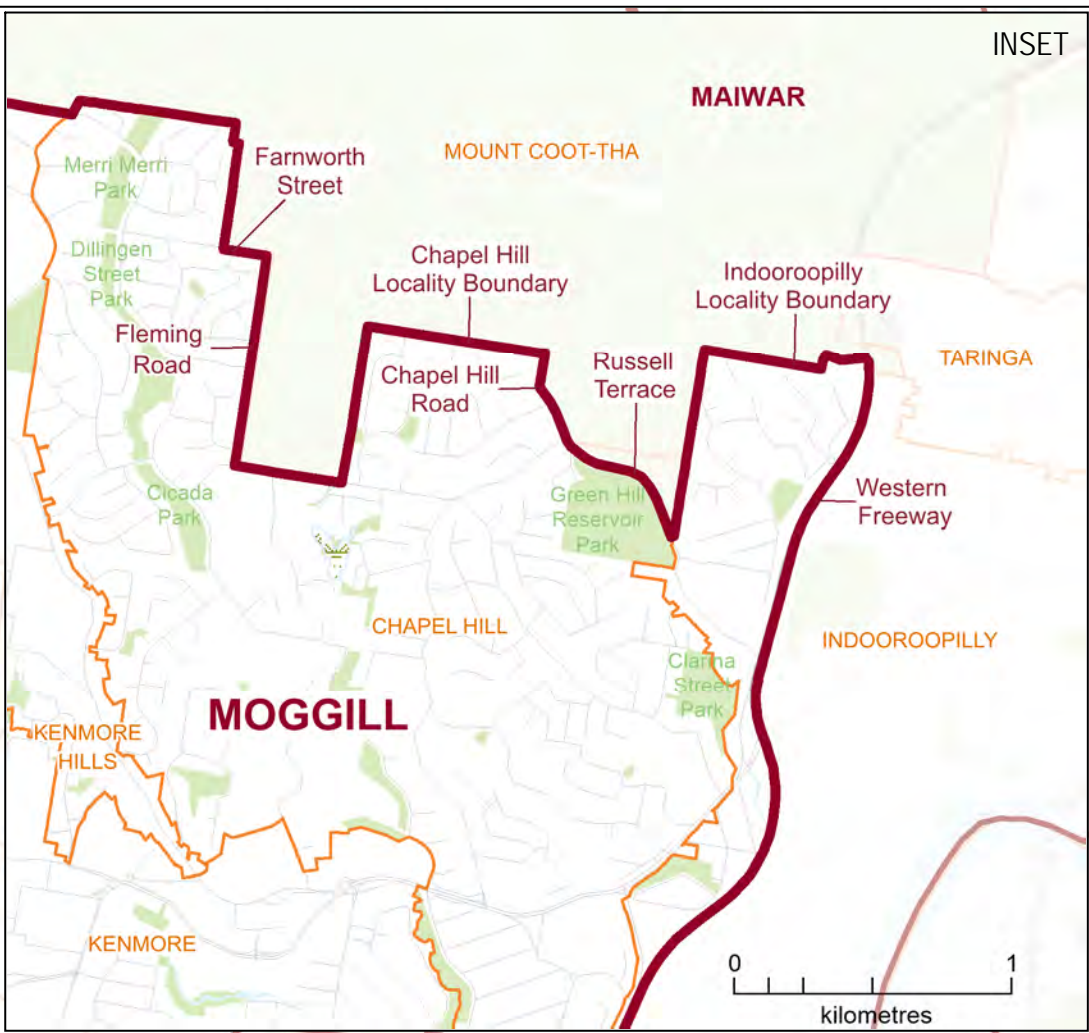
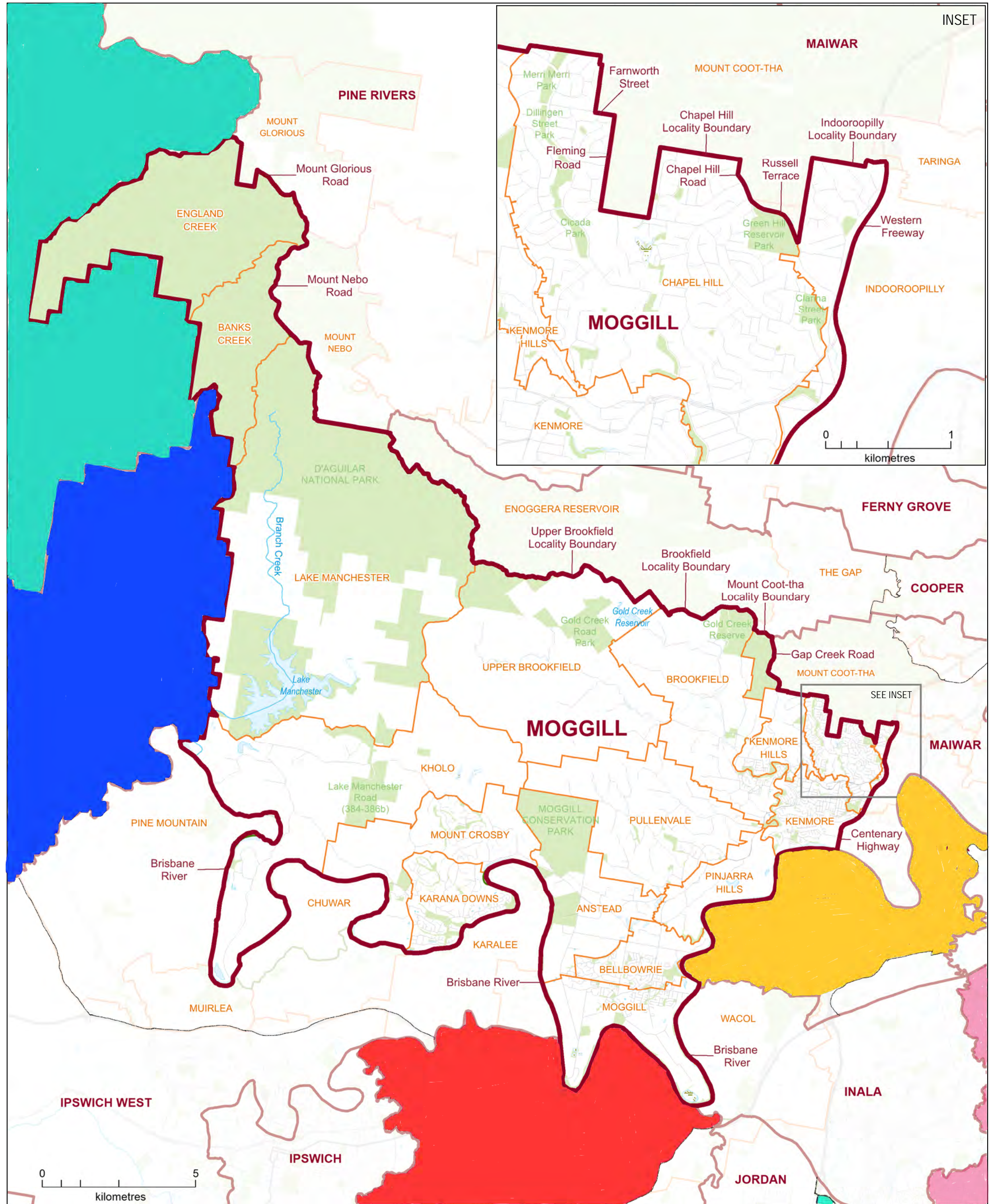
This product was created using datasets from various authoritative sources and is intended as a guide only to display current electoral boundaries.

© The State of Queensland - 1995-2024  
(Department of Resources)  
© Electoral Commission of Queensland 2024

Creative Commons (CC BY)

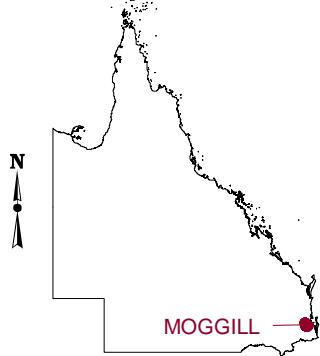






QUEENSLAND STATE ELECTORAL DISTRICTS

ELECTORAL DISTRICT OF  
**Moggill**



- District Boundary
- Locality Boundary
- Road
- Park / Reserve

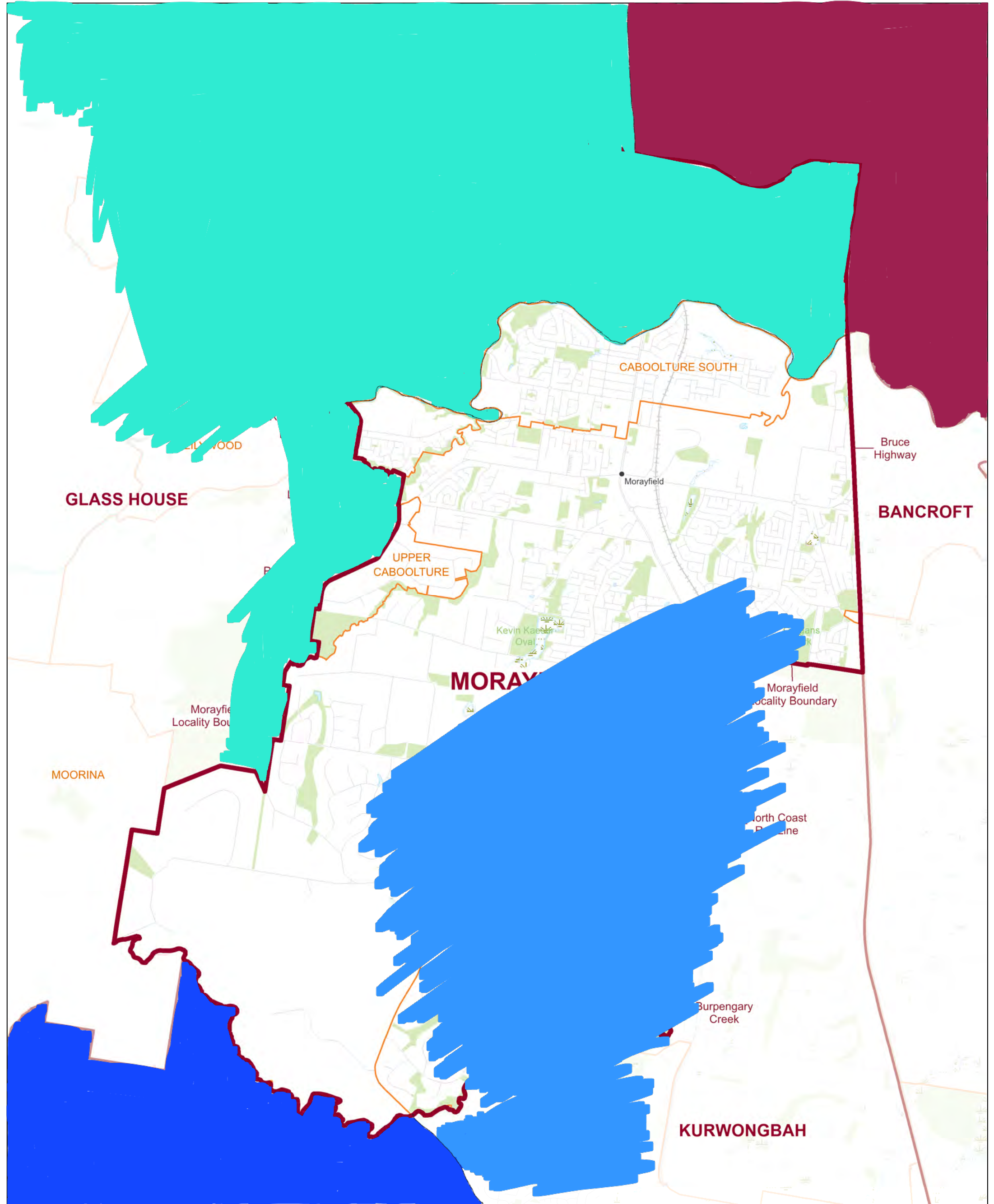
This product was created using datasets from various authoritative sources and is intended as a guide only to display current electoral boundaries.

© The State of Queensland - 1995-2024 (Department of Resources)  
© Electoral Commission of Queensland 2024

Creative Commons (CC BY)

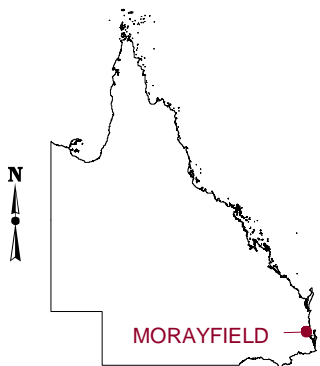






QUEENSLAND STATE ELECTORAL DISTRICTS

ELECTORAL DISTRICT OF  
**Morayfield**




- District Boundary
- Locality Boundary
- Road
- Park / Reserve

This product was created using datasets from various authoritative sources and is intended as a guide only to display current electoral boundaries.

© The State of Queensland - 1995-2024 (Department of Resources)  
© Electoral Commission of Queensland 2024





Creative Commons (CC BY)

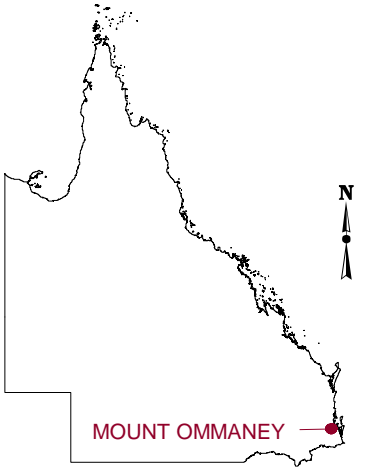




**QUEENSLAND  
STATE  
ELECTORAL  
DISTRICTS**

ELECTORAL DISTRICT OF  
**Mount Ommaney**

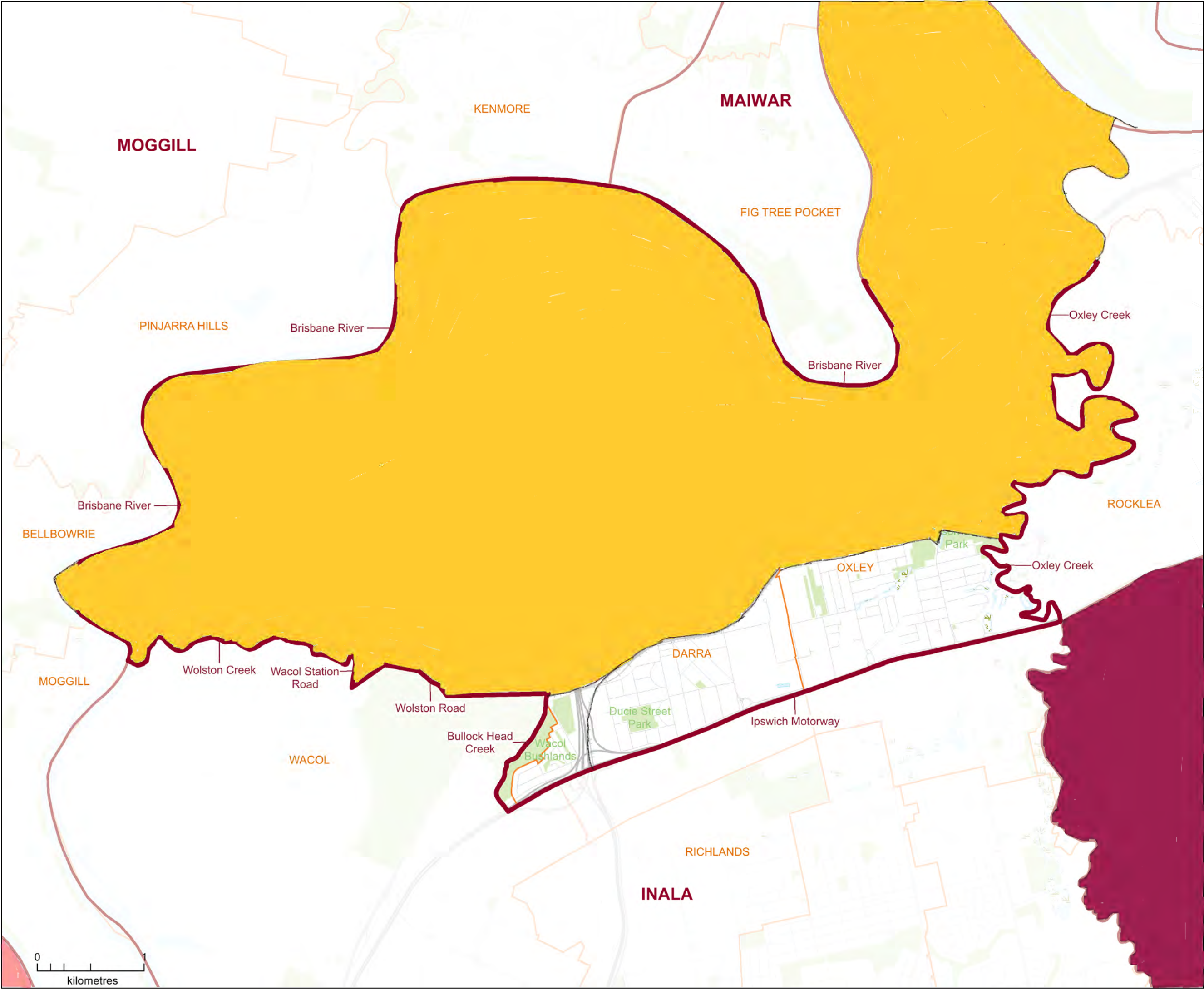
-  District Boundary
-  Locality Boundary
-  Road
-  Park / Reserve



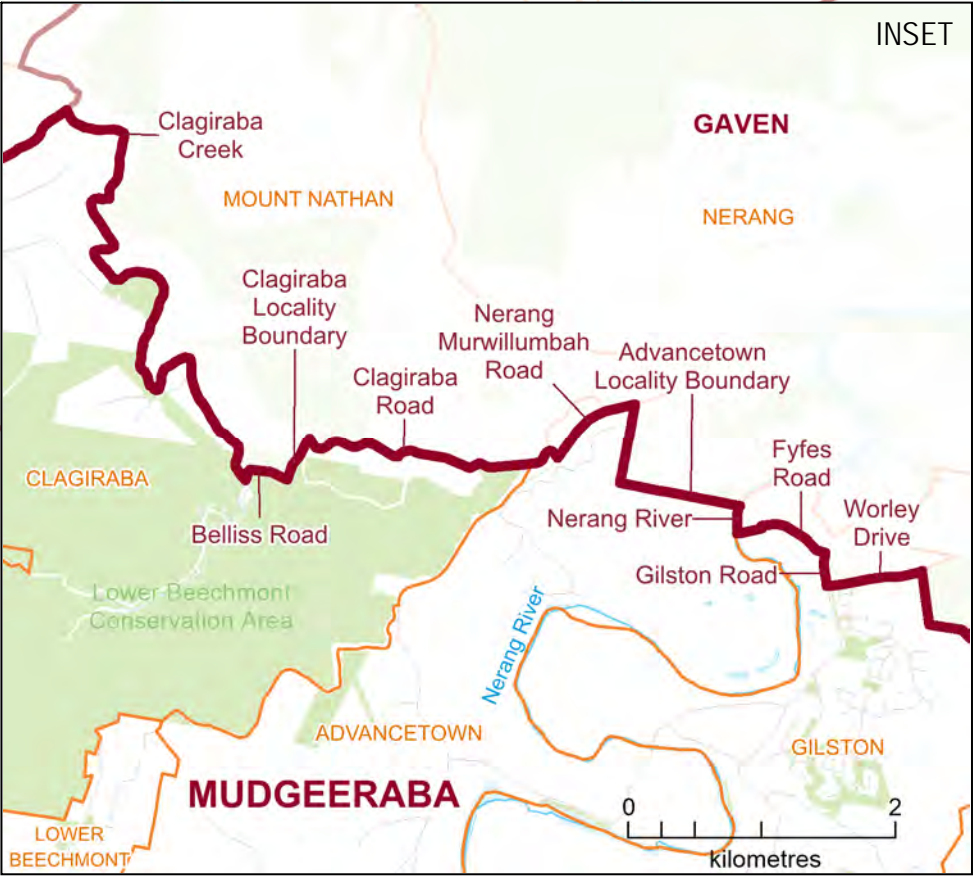
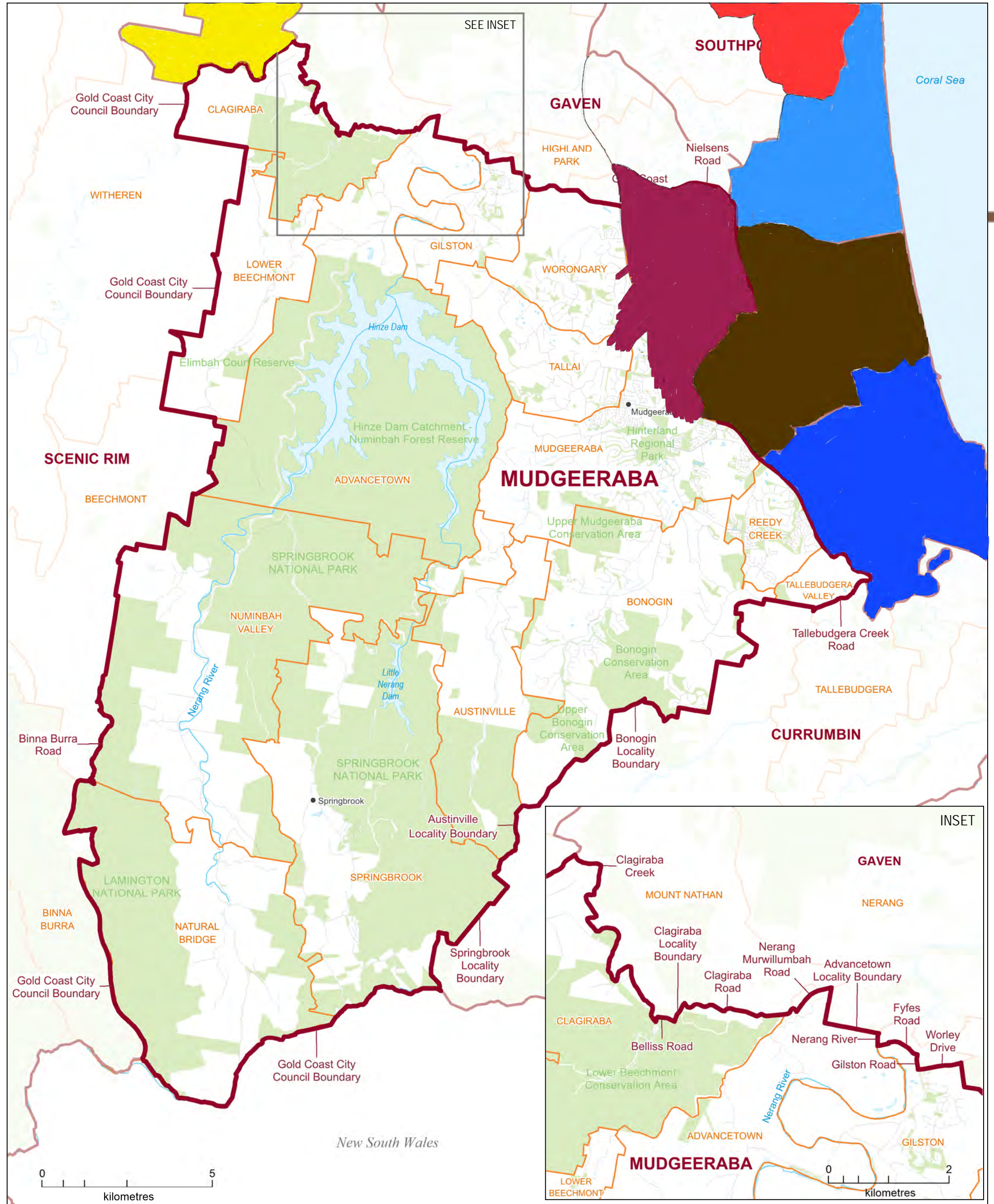
This product was created using datasets from various authoritative sources and is intended as a guide only to display current electoral boundaries.

© The State of Queensland - 1995-2024  
(Department of Resources)  
© Electoral Commission of Queensland 2024

Creative Commons (CC BY)

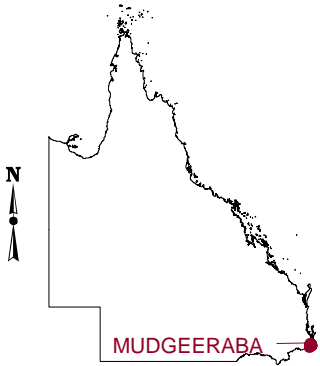






QUEENSLAND STATE ELECTORAL DISTRICTS

ELECTORAL DISTRICT OF  
**Mudgeeraba**




- District Boundary
- Locality Boundary
- Road
- Park / Reserve

This product was created using datasets from various authoritative sources and is intended as a guide only to display current electoral boundaries.

© The State of Queensland - 1995-2024 (Department of Resources)  
© Electoral Commission of Queensland 2024

Creative Commons (CC BY)











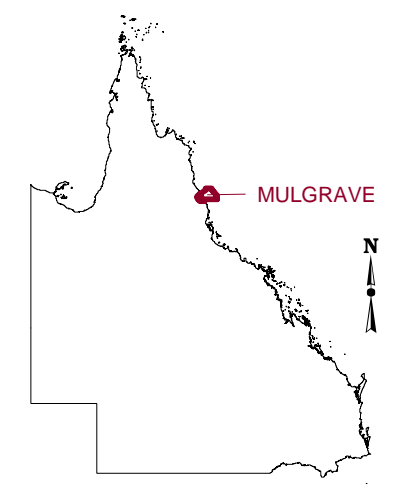
INSET

## QUEENSLAND STATE ELECTORAL DISTRICTS

### ELECTORAL DISTRICT OF **Mulgrave**

-  District Boundary
-  Locality Boundary
-  Road
-  Park / Reserve


OVERVIEW



This product was created using datasets from various authoritative sources and is intended as a guide only to display current electoral boundaries.

© The State of Queensland - 1995-2024  
(Department of Resources)  
© Electoral Commission of Queensland 2024





Creative Commons (CC BY)





**QUEENSLAND  
STATE  
ELECTORAL  
DISTRICTS**

ELECTORAL DISTRICT OF  
**Mundingburra**


-  District Boundary
-  Locality Boundary
-  Road
-  Park / Reserve



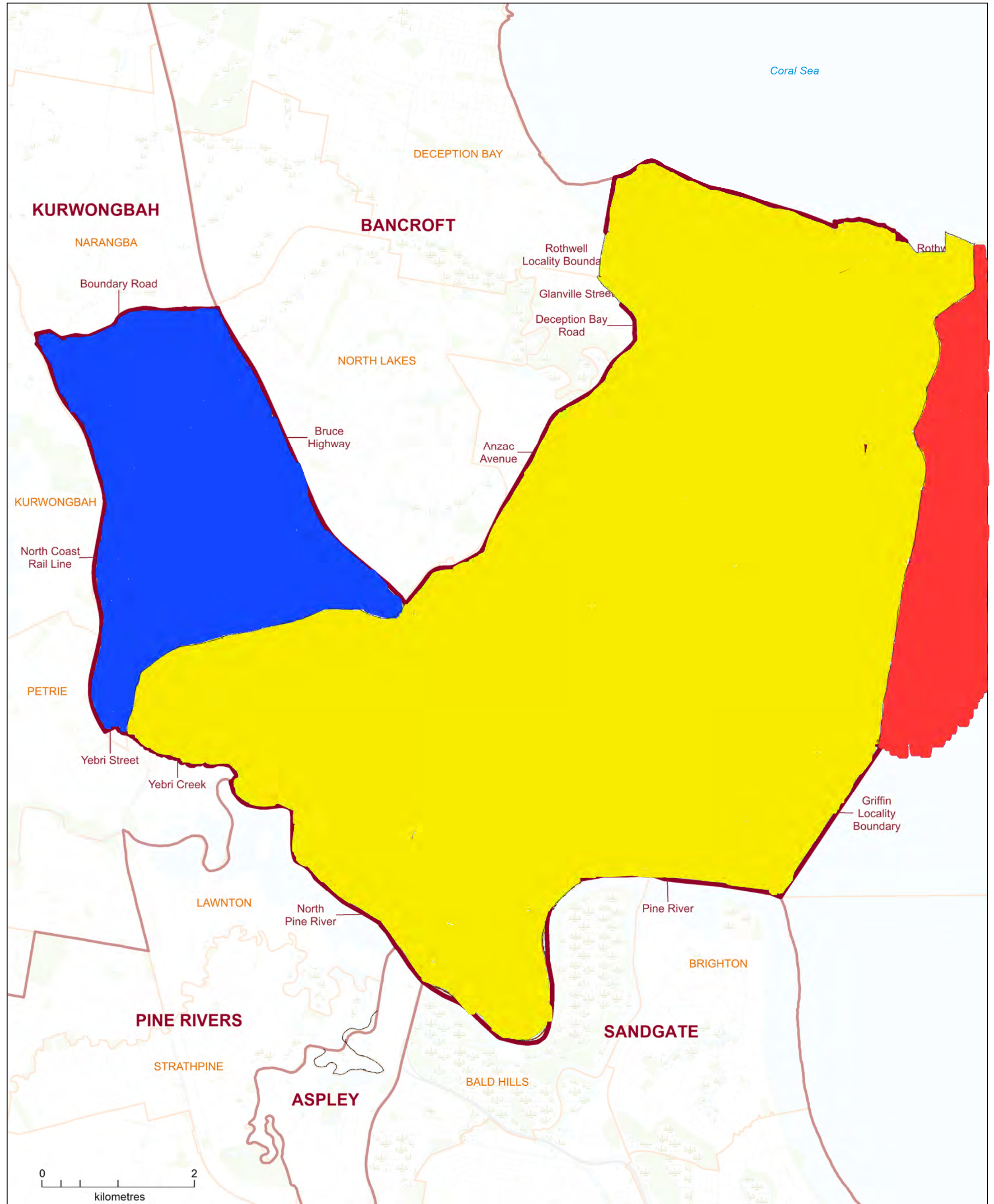
This product was created using datasets from various authoritative sources and is intended as a guide only to display current electoral boundaries.

© The State of Queensland - 1995-2024  
(Department of Resources)  
© Electoral Commission of Queensland 2024

Creative Commons (CC BY)

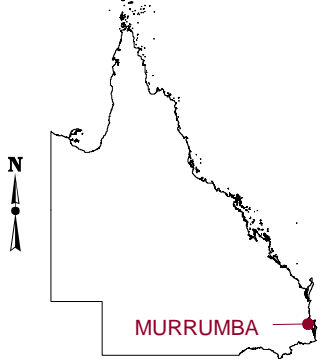






QUEENSLAND STATE ELECTORAL DISTRICTS

ELECTORAL DISTRICT OF  
**Murrumba**



- District Boundary
- Locality Boundary
- Road
- Park / Reserve

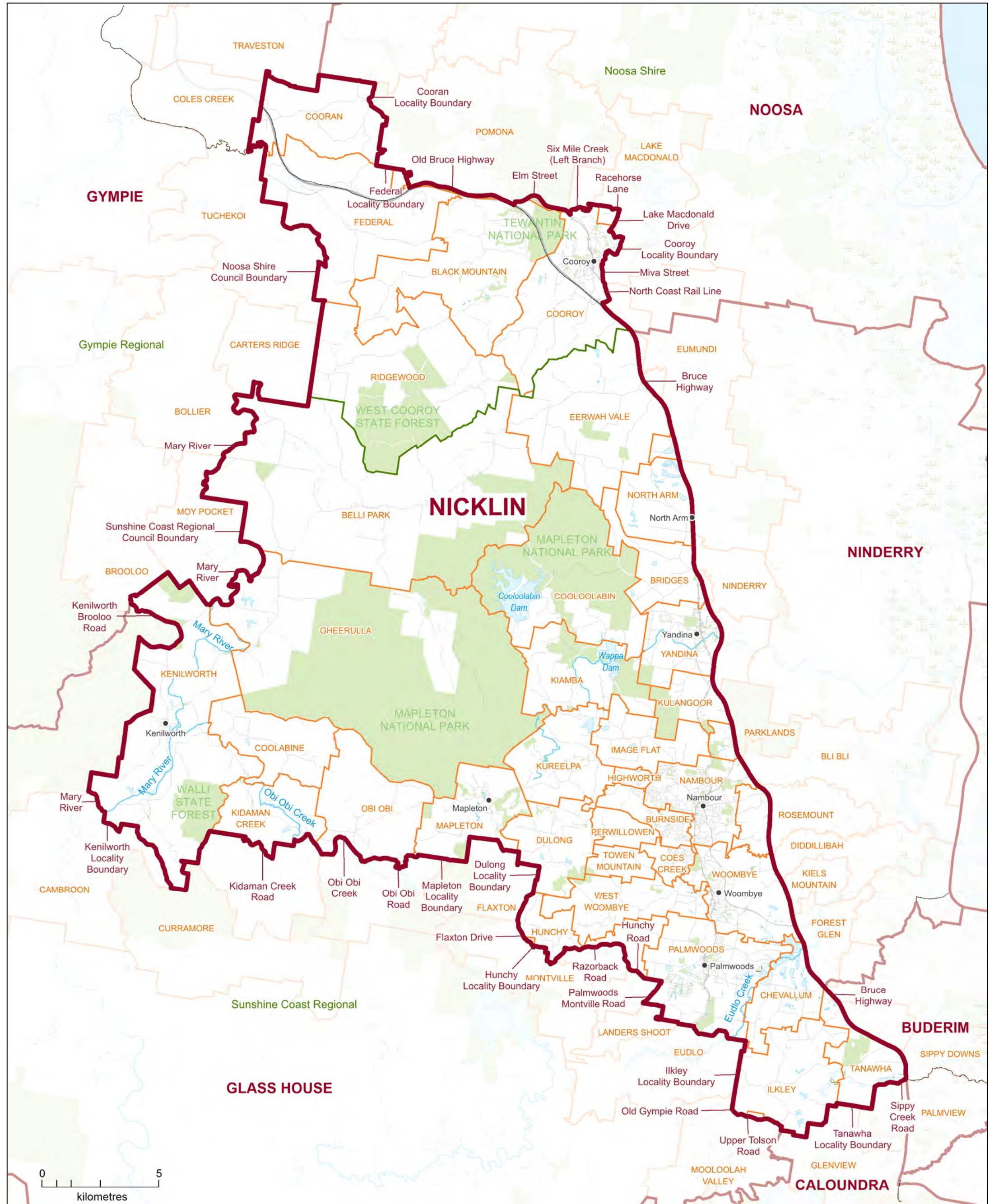
This product was created using datasets from various authoritative sources and is intended as a guide only to display current electoral boundaries.

© The State of Queensland - 1995-2024 (Department of Resources)  
© Electoral Commission of Queensland 2024

Creative Commons (CC BY)

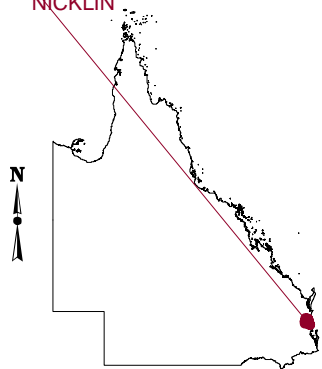






QUEENSLAND STATE ELECTORAL DISTRICTS

ELECTORAL DISTRICT OF  
**Nicklin**



- District Boundary
- Locality Boundary
- Road
- Park / Reserve

This product was created using datasets from various authoritative sources and is intended as a guide only to display current electoral boundaries.

© The State of Queensland - 1995-2024 (Department of Resources)  
© Electoral Commission of Queensland 2024





Creative Commons (CC BY)

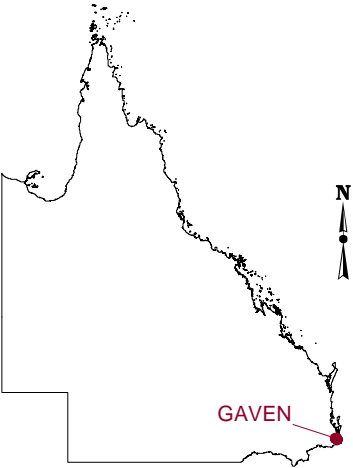




**QUEENSLAND  
STATE  
ELECTORAL  
DISTRICTS**

ELECTORAL DISTRICT OF  
**Gaven**

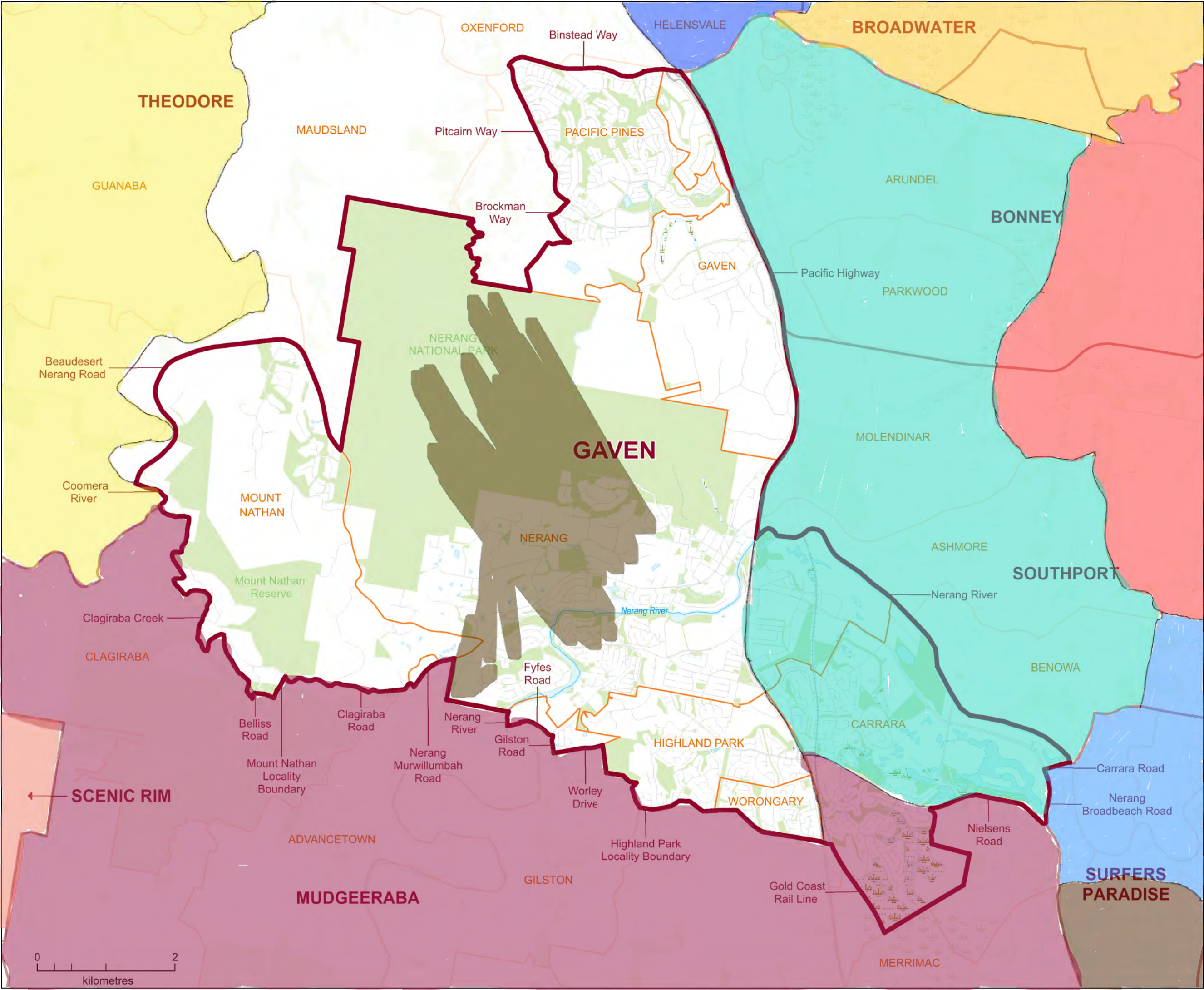
-  District Boundary
-  Locality Boundary
-  Road
-  Park / Reserve



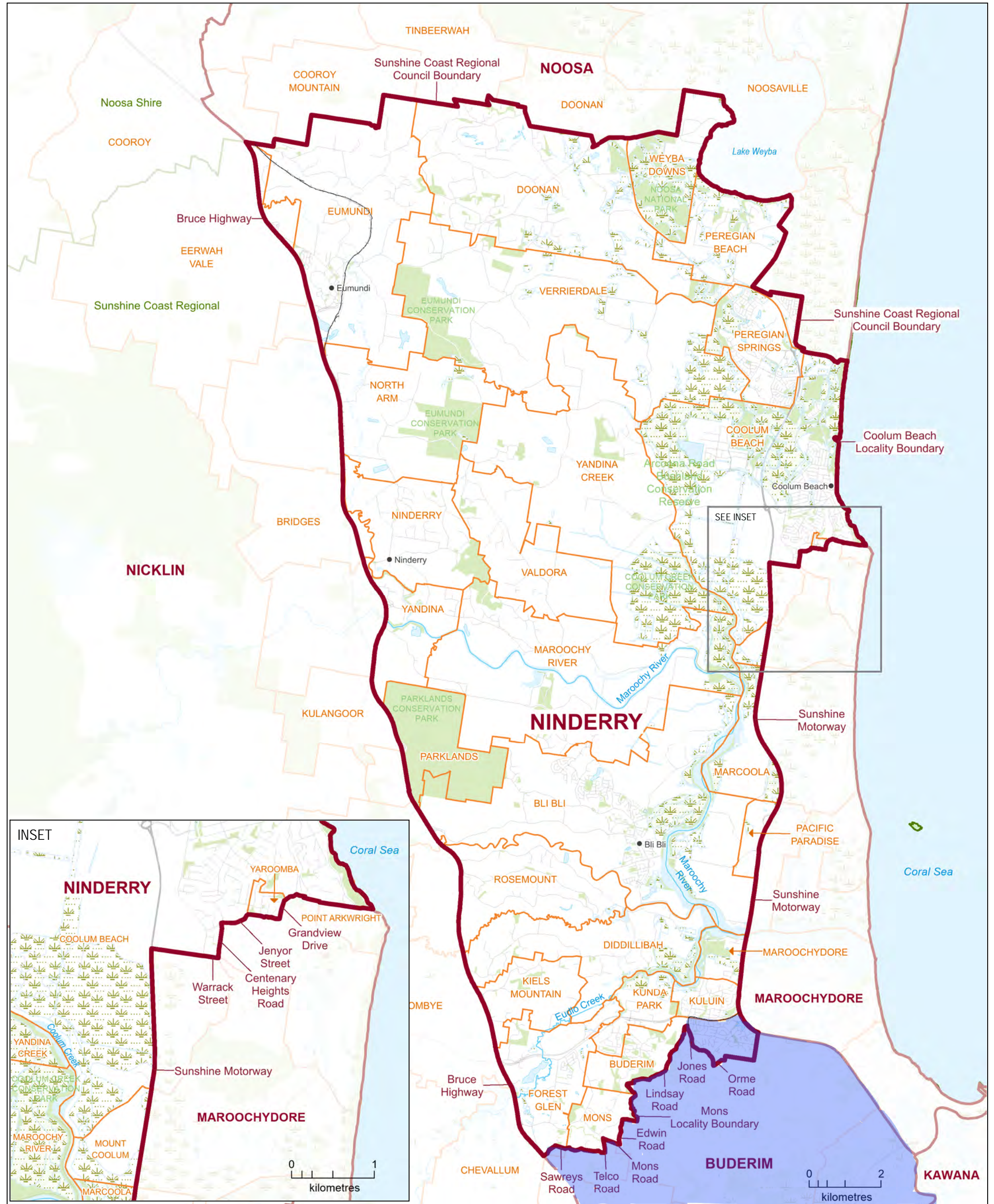
This product was created using datasets from various authoritative sources and is intended as a guide only to display current electoral boundaries.

© The State of Queensland - 1995-2024  
(Department of Resources)  
© Electoral Commission of Queensland 2024

Creative Commons (CC BY)

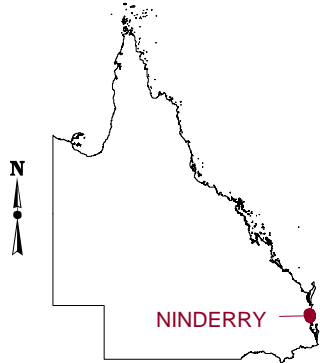






QUEENSLAND STATE ELECTORAL DISTRICTS

ELECTORAL DISTRICT OF  
**Ninderry**




- District Boundary
- Locality Boundary
- Road
- Park / Reserve

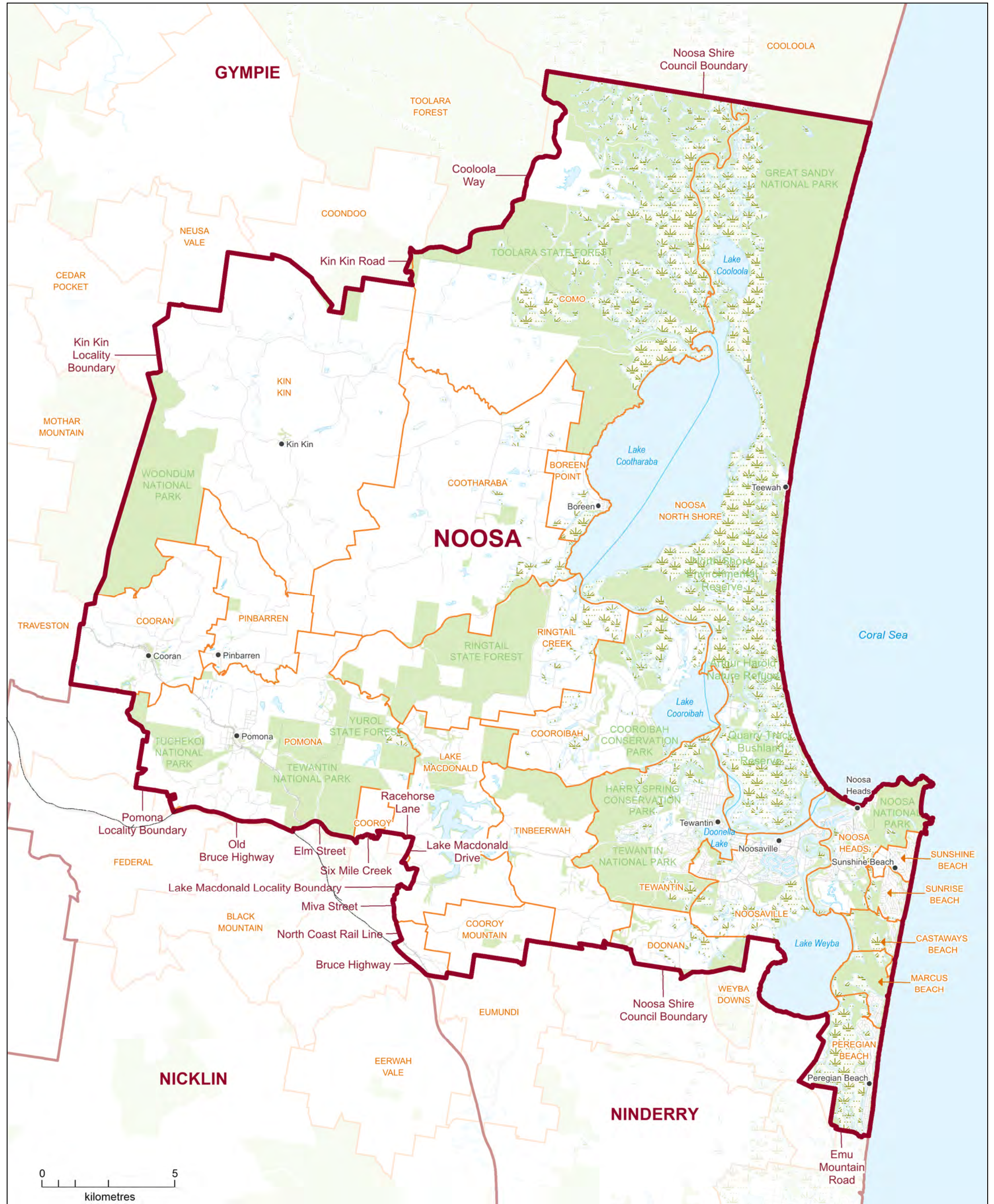
This product was created using datasets from various authoritative sources and is intended as a guide only to display current electoral boundaries.

© The State of Queensland - 1995-2024 (Department of Resources)  
© Electoral Commission of Queensland 2024

Creative Commons (CC BY)

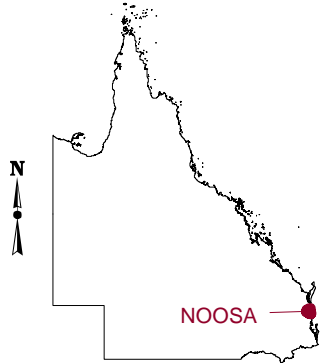






QUEENSLAND STATE ELECTORAL DISTRICTS

ELECTORAL DISTRICT OF  
**Noosa**




- District Boundary    — Locality Boundary    — Road    — Park / Reserve

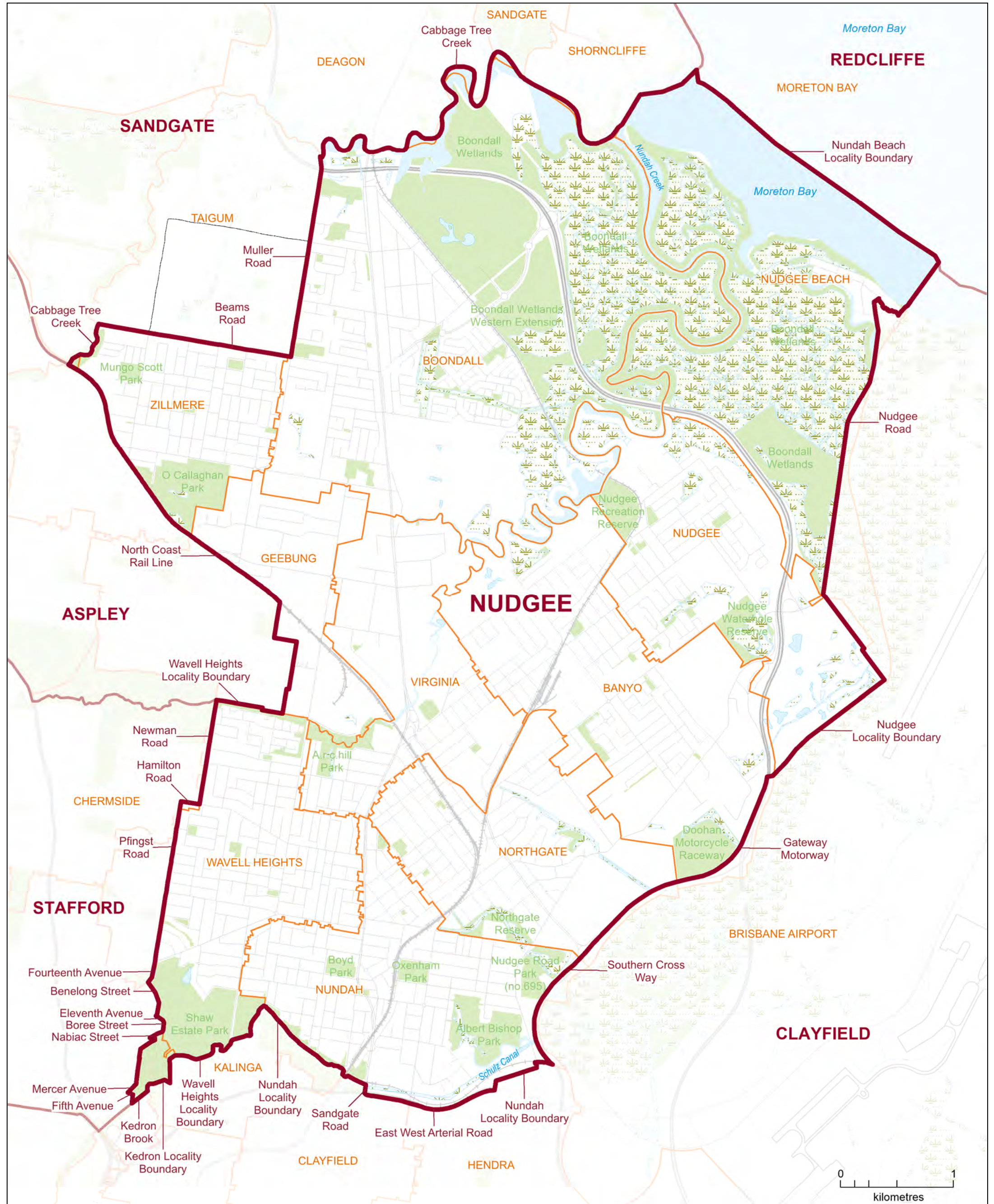
This product was created using datasets from various authoritative sources and is intended as a guide only to display current electoral boundaries.

© The State of Queensland - 1995-2024 (Department of Resources)  
© Electoral Commission of Queensland 2024

Creative Commons (CC BY)

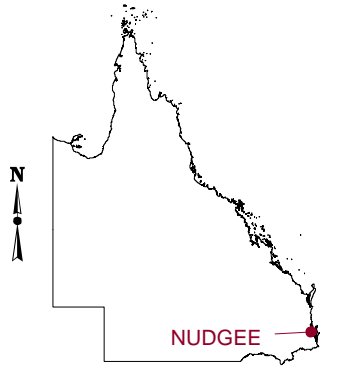






**QUEENSLAND STATE ELECTORAL DISTRICTS**

ELECTORAL DISTRICT OF  
**Nudgee**



- District Boundary
- Locality Boundary
- Road
- Park / Reserve

This product was created using datasets from various authoritative sources and is intended as a guide only to display current electoral boundaries.

© The State of Queensland - 1995-2024 (Department of Resources)  
© Electoral Commission of Queensland 2024





Creative Commons (CC BY)

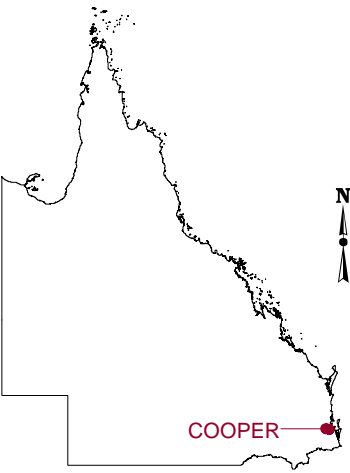




**QUEENSLAND  
STATE  
ELECTORAL  
DISTRICTS**

ELECTORAL DISTRICT OF  
**Cooper**

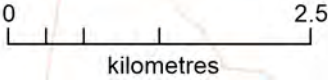
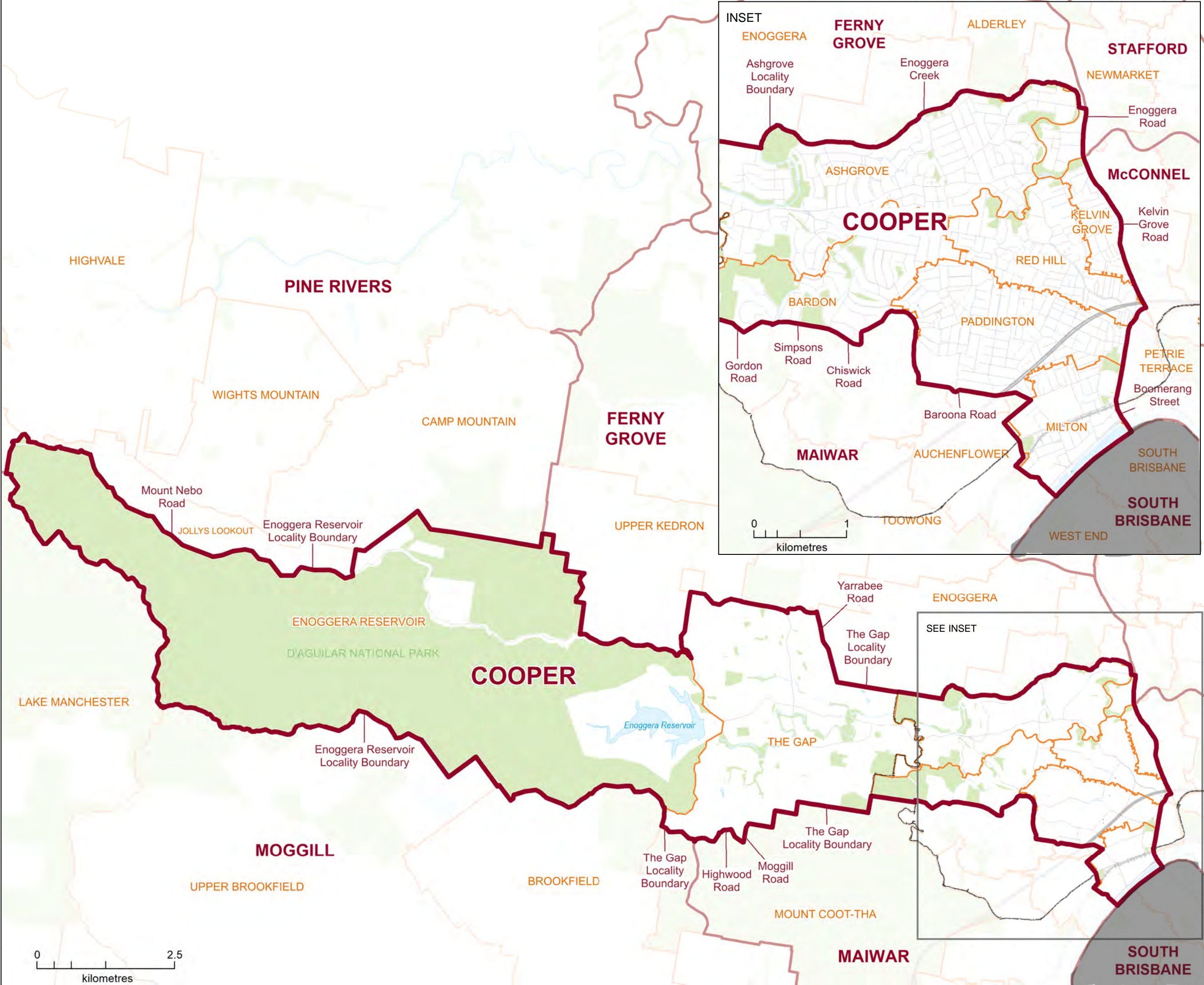
-  District Boundary
-  Locality Boundary
-  Road
-  Park / Reserve



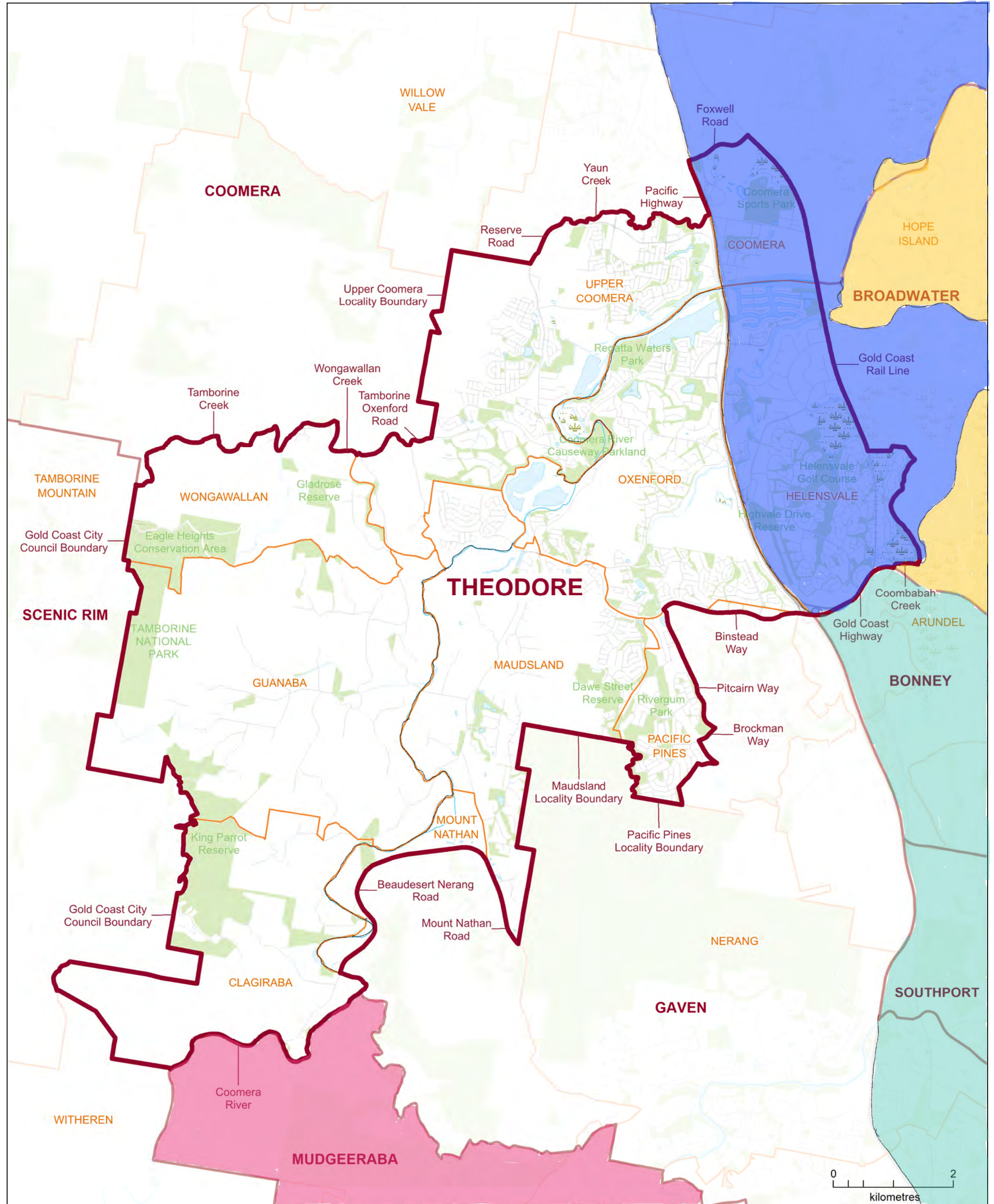
This product was created using datasets from various authoritative sources and is intended as a guide only to display current electoral boundaries.

© The State of Queensland - 1995-2024  
(Department of Resources)  
© Electoral Commission of Queensland 2024

Creative Commons (CC BY)

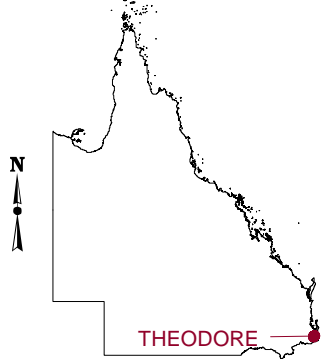






QUEENSLAND STATE ELECTORAL DISTRICTS

ELECTORAL DISTRICT OF  
**Theodore**




— District Boundary — Locality Boundary — Road — Park / Reserve

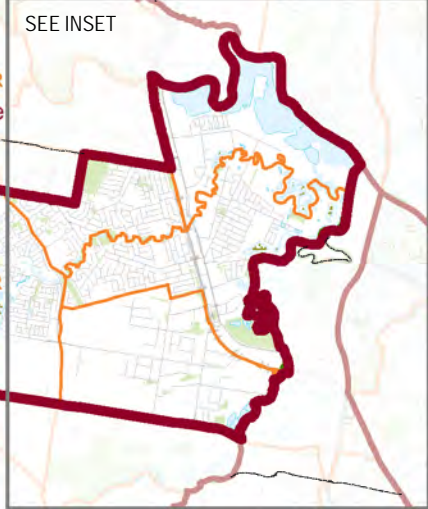
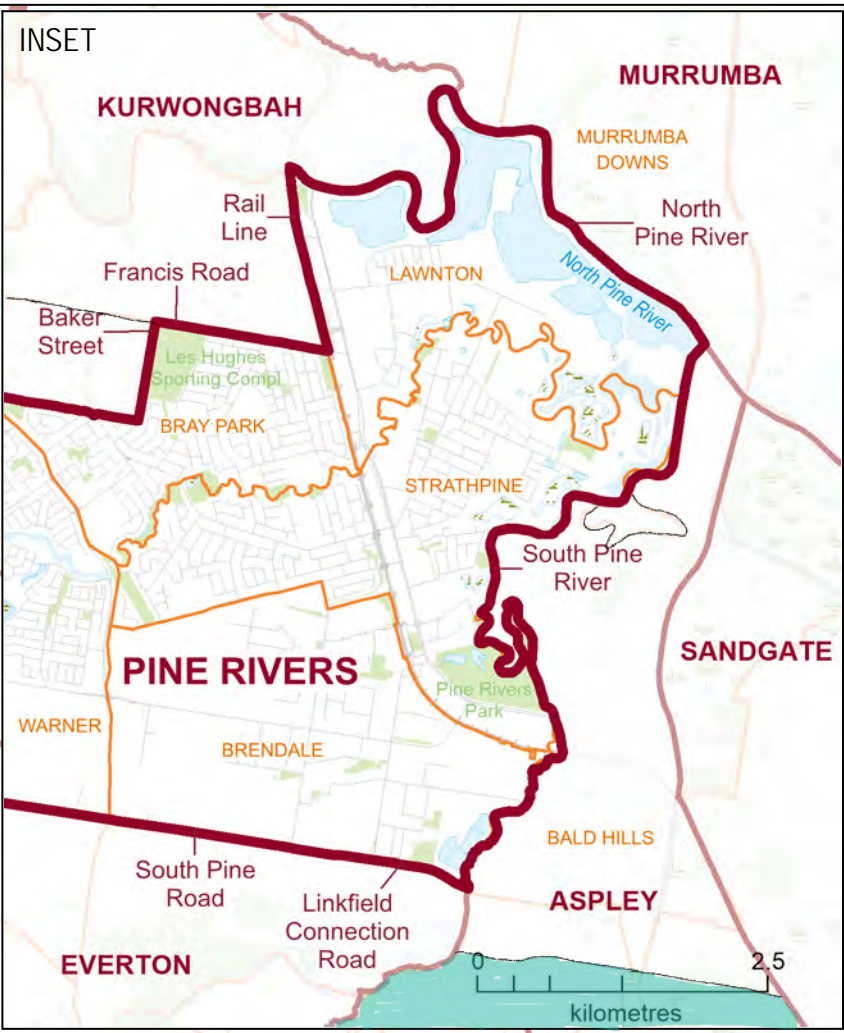
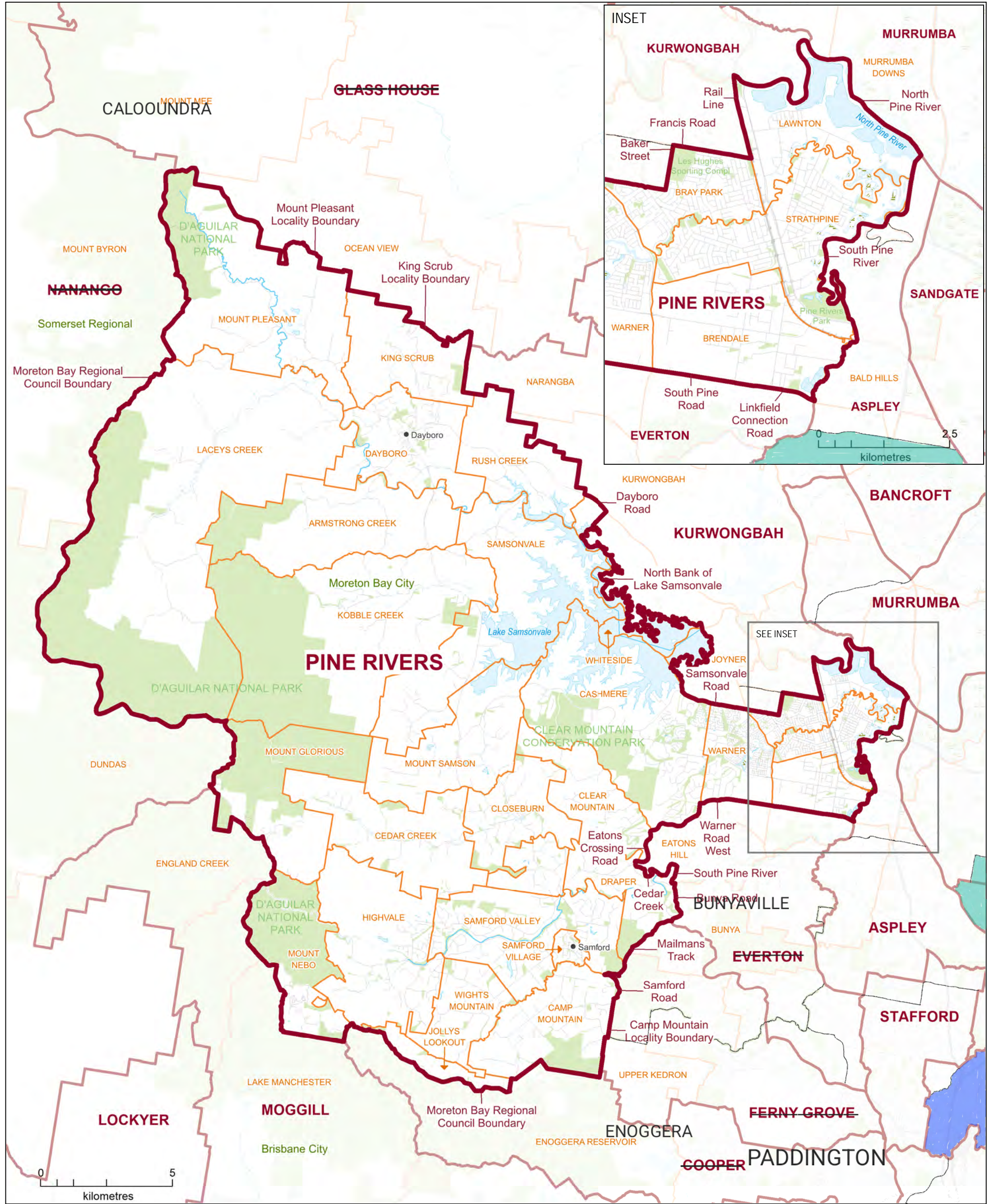
This product was created using datasets from various authoritative sources and is intended as a guide only to display current electoral boundaries.

© The State of Queensland - 1995-2024 (Department of Resources)  
© Electoral Commission of Queensland 2024

Creative Commons (CC BY)

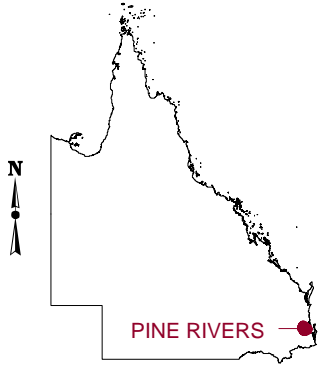






QUEENSLAND STATE ELECTORAL DISTRICTS

ELECTORAL DISTRICT OF  
**Pine Rivers**




- District Boundary
- Locality Boundary
- Road
- Park / Reserve

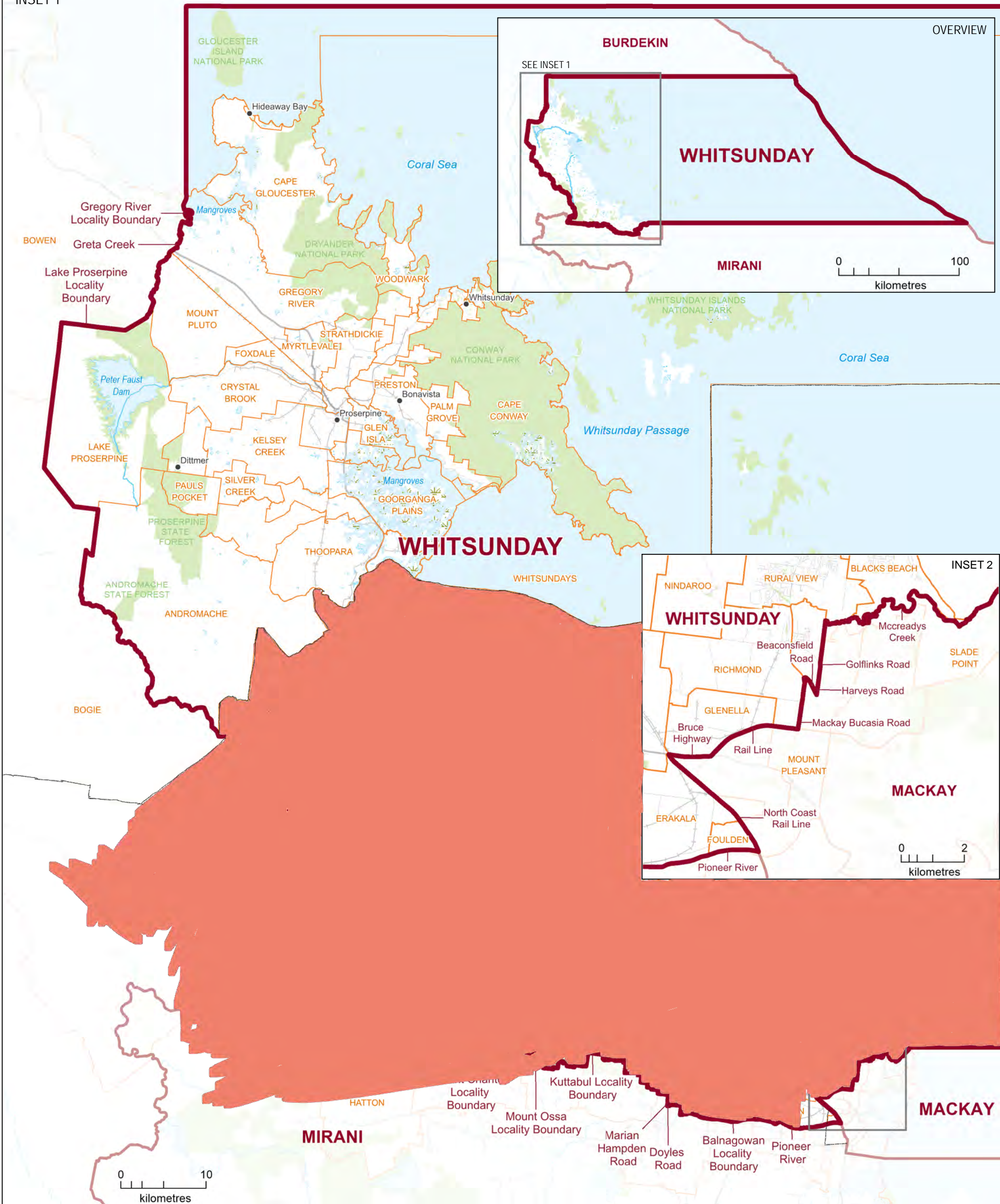
This product was created using datasets from various authoritative sources and is intended as a guide only to display current electoral boundaries.

© The State of Queensland - 1995-2024 (Department of Resources)  
© Electoral Commission of Queensland 2024

Creative Commons (CC BY)

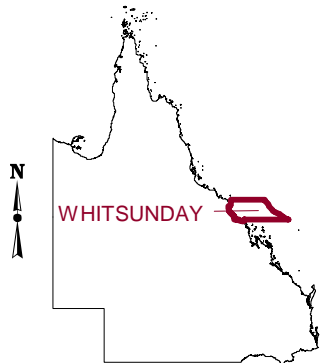






# QUEENSLAND STATE ELECTORAL DISTRICTS

ELECTORAL DISTRICT OF  
Whitsunday




-  District Boundary
  Locality Boundary
  Road
  Park / Reserve

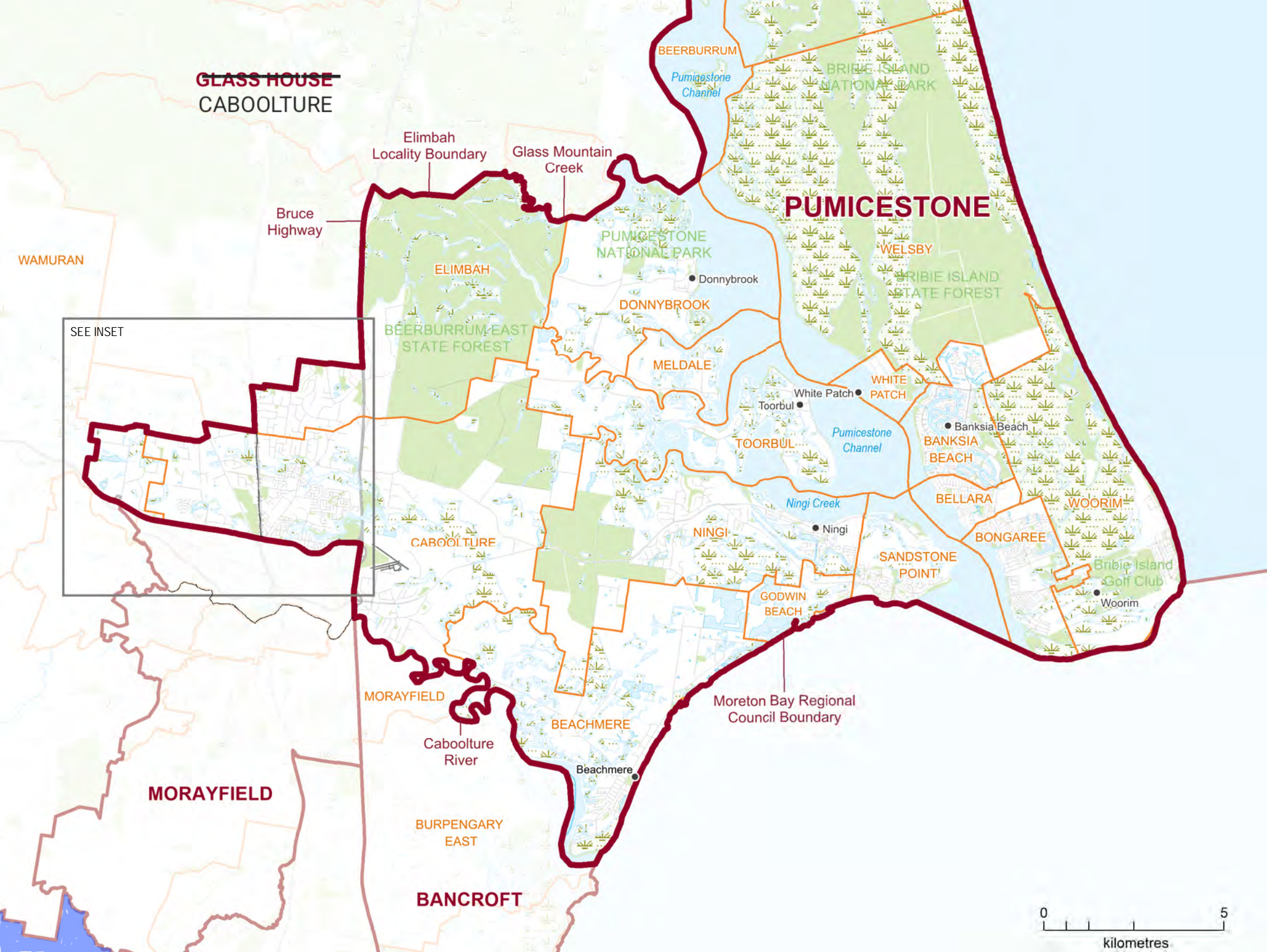
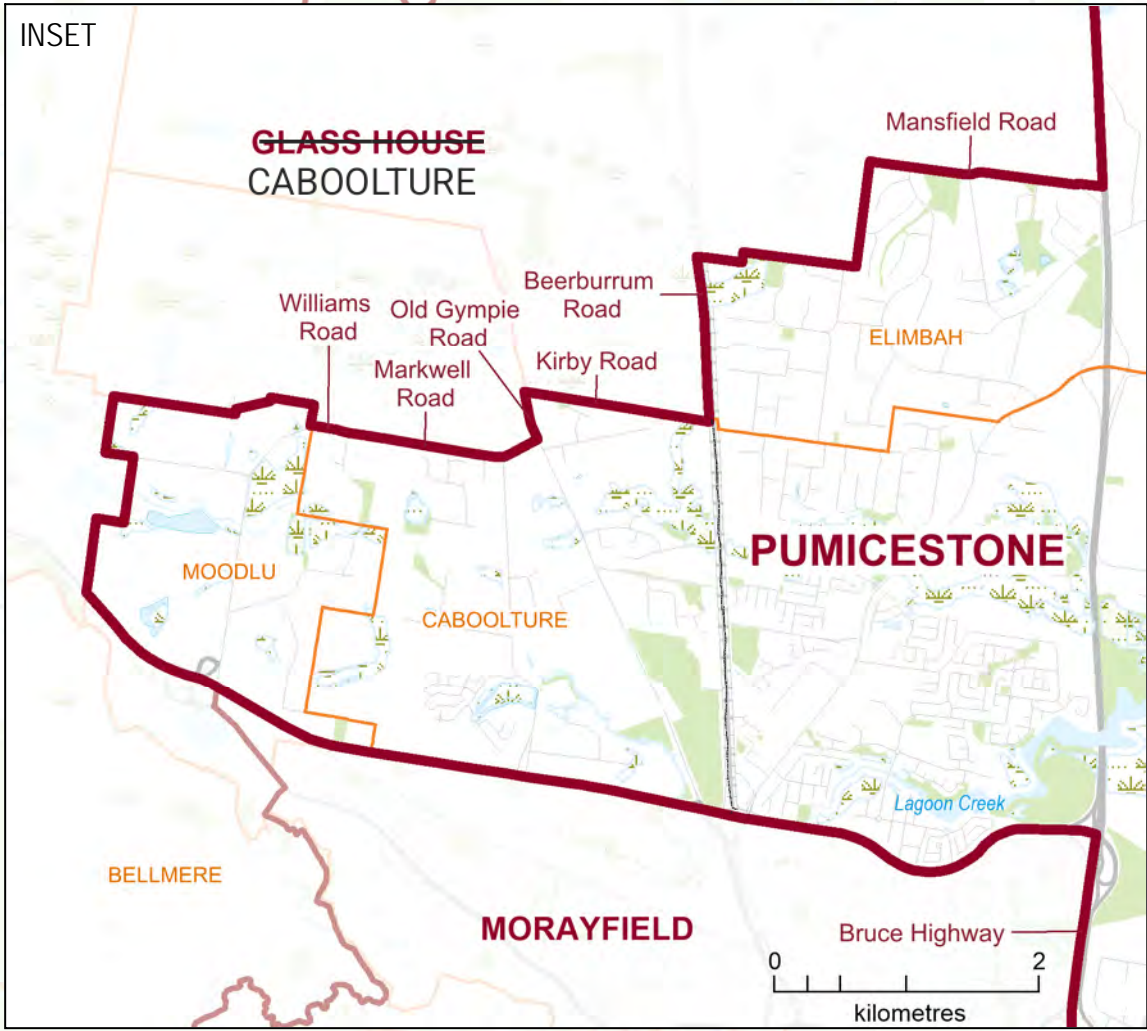
This product was created using datasets from various authoritative sources and is intended as a guide only to display current electoral boundaries.

© The State of Queensland - 1995-2024 (Department of Resources)  
© Electoral Commission of Queensland 2024

Creative Commons (CC BY)

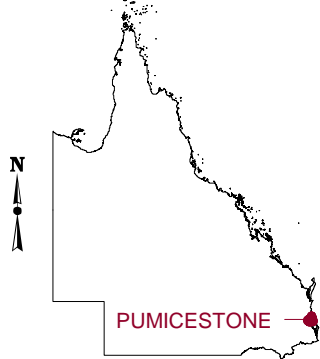






QUEENSLAND STATE ELECTORAL DISTRICTS

ELECTORAL DISTRICT OF  
Pumicestone




- District Boundary
- Locality Boundary
- Road
- Park / Reserve

This product was created using datasets from various authoritative sources and is intended as a guide only to display current electoral boundaries.

© The State of Queensland - 1995-2024 (Department of Resources)  
© Electoral Commission of Queensland 2024





Creative Commons (CC BY)

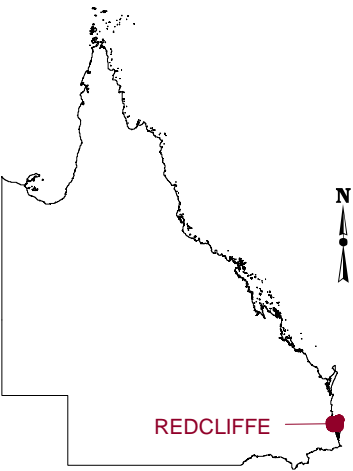




**QUEENSLAND  
STATE  
ELECTORAL  
DISTRICTS**

ELECTORAL DISTRICT OF  
**Redcliffe**

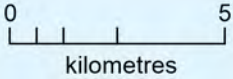
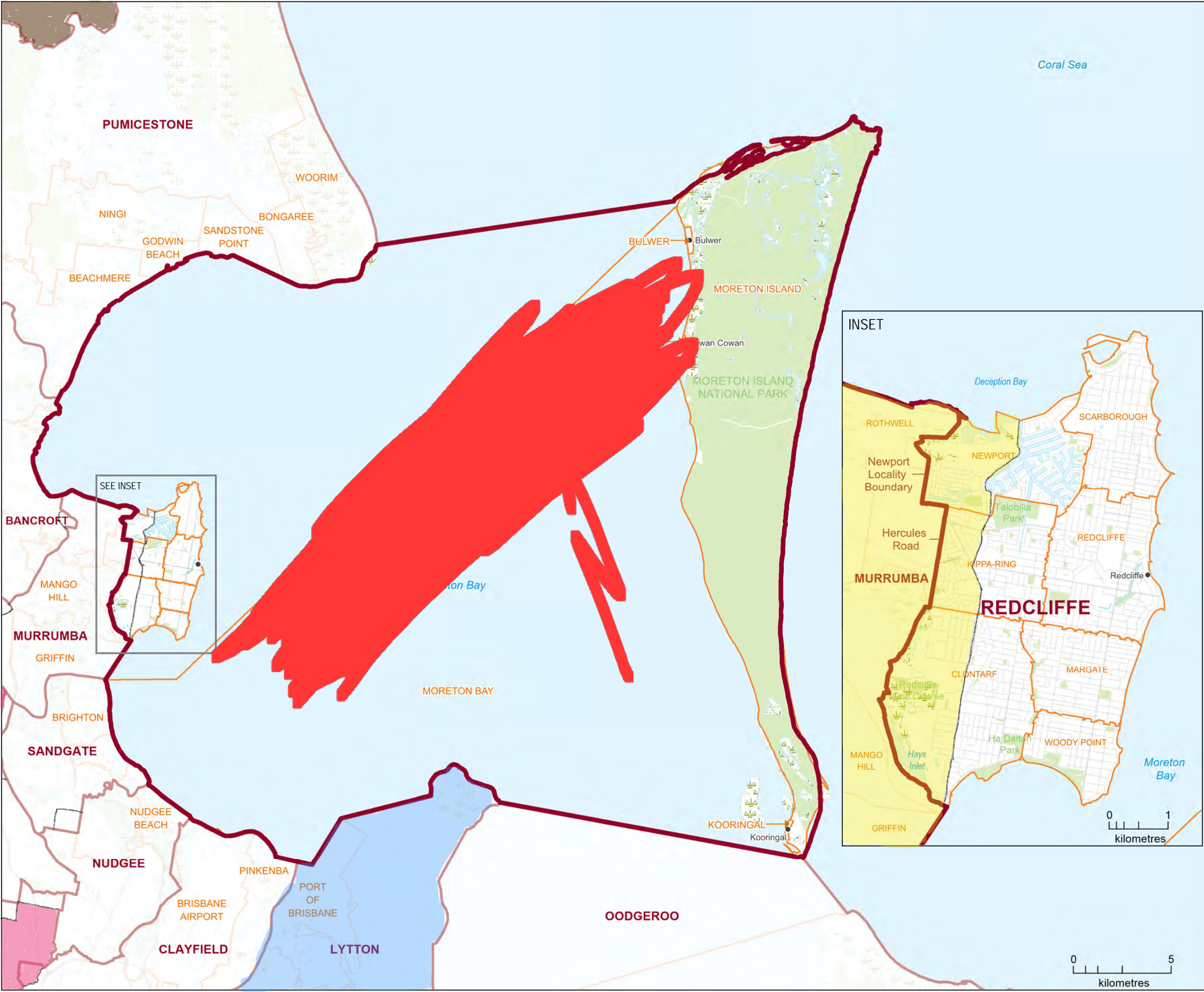

-  District Boundary
-  Locality Boundary
-  Road
-  Park / Reserve



This product was created using datasets from various authoritative sources and is intended as a guide only to display current electoral boundaries.

© The State of Queensland - 1995-2024  
(Department of Resources)  
© Electoral Commission of Queensland 2024





Creative Commons (CC BY)

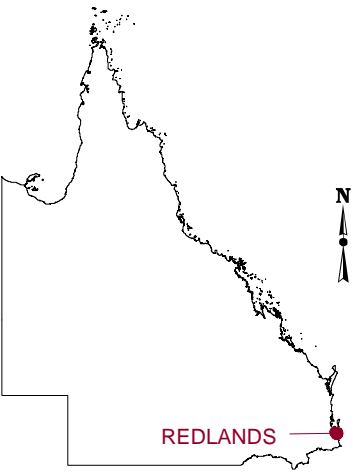




**QUEENSLAND  
STATE  
ELECTORAL  
DISTRICTS**

ELECTORAL DISTRICT OF  
**Redlands**

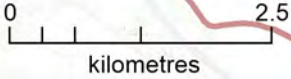
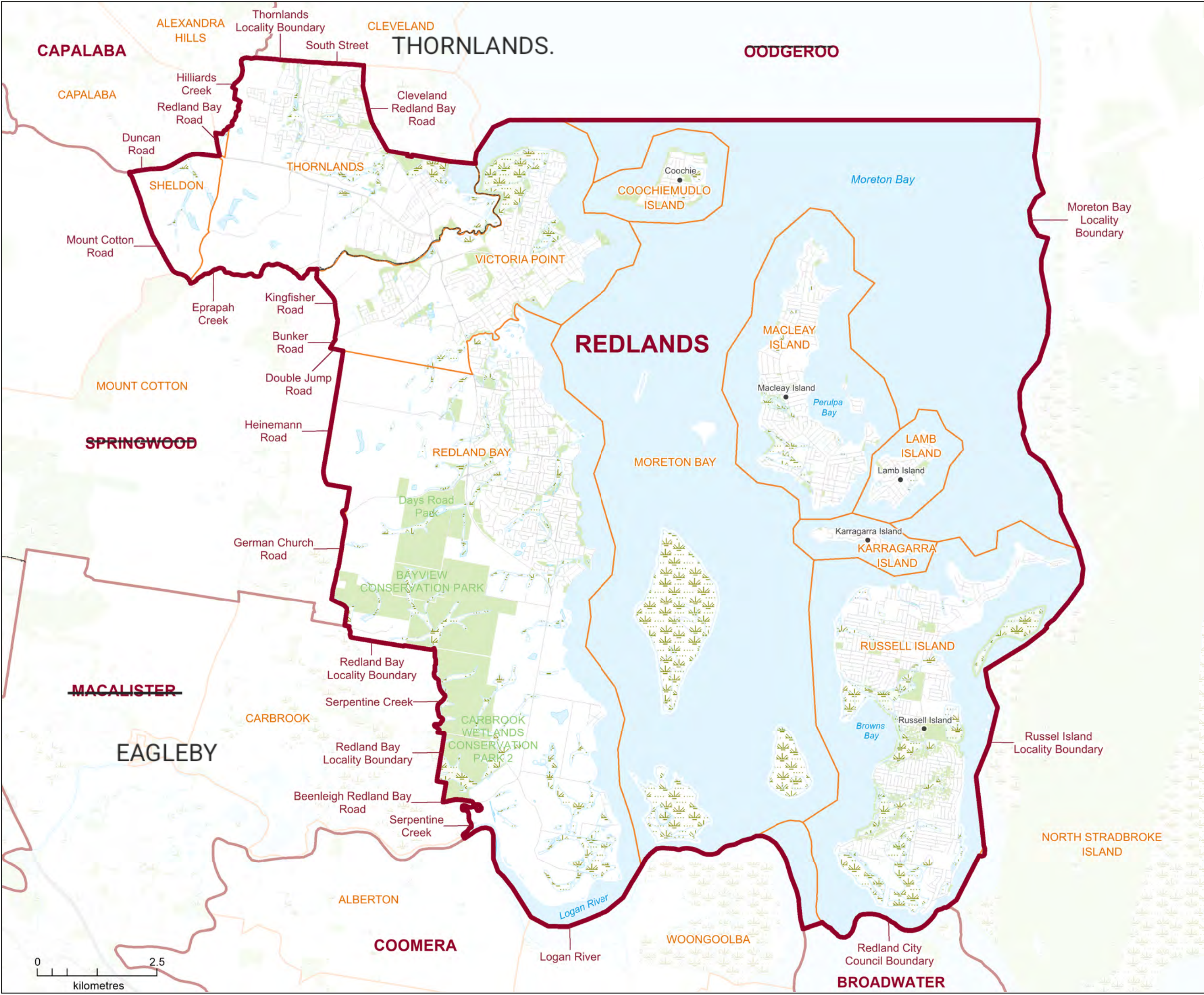

-  District Boundary
-  Locality Boundary
-  Road
-  Park / Reserve



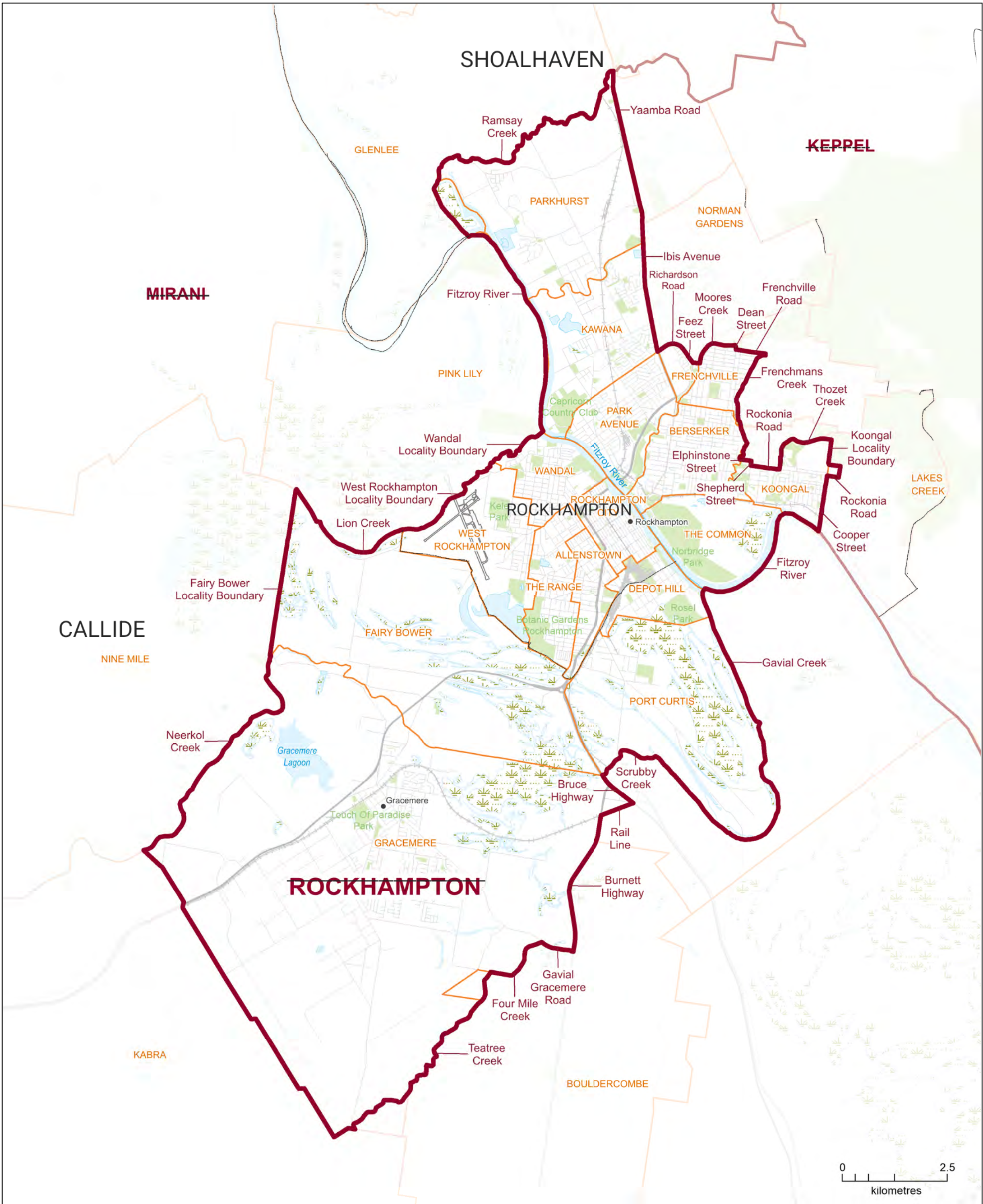
This product was created using datasets from various authoritative sources and is intended as a guide only to display current electoral boundaries.

© The State of Queensland - 1995-2024  
(Department of Resources)  
© Electoral Commission of Queensland 2024

Creative Commons (CC BY)

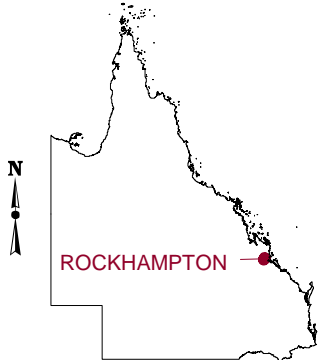






QUEENSLAND STATE ELECTORAL DISTRICTS

ELECTORAL DISTRICT OF  
**Rockhampton**



- District Boundary
- Locality Boundary
- Road
- Park / Reserve

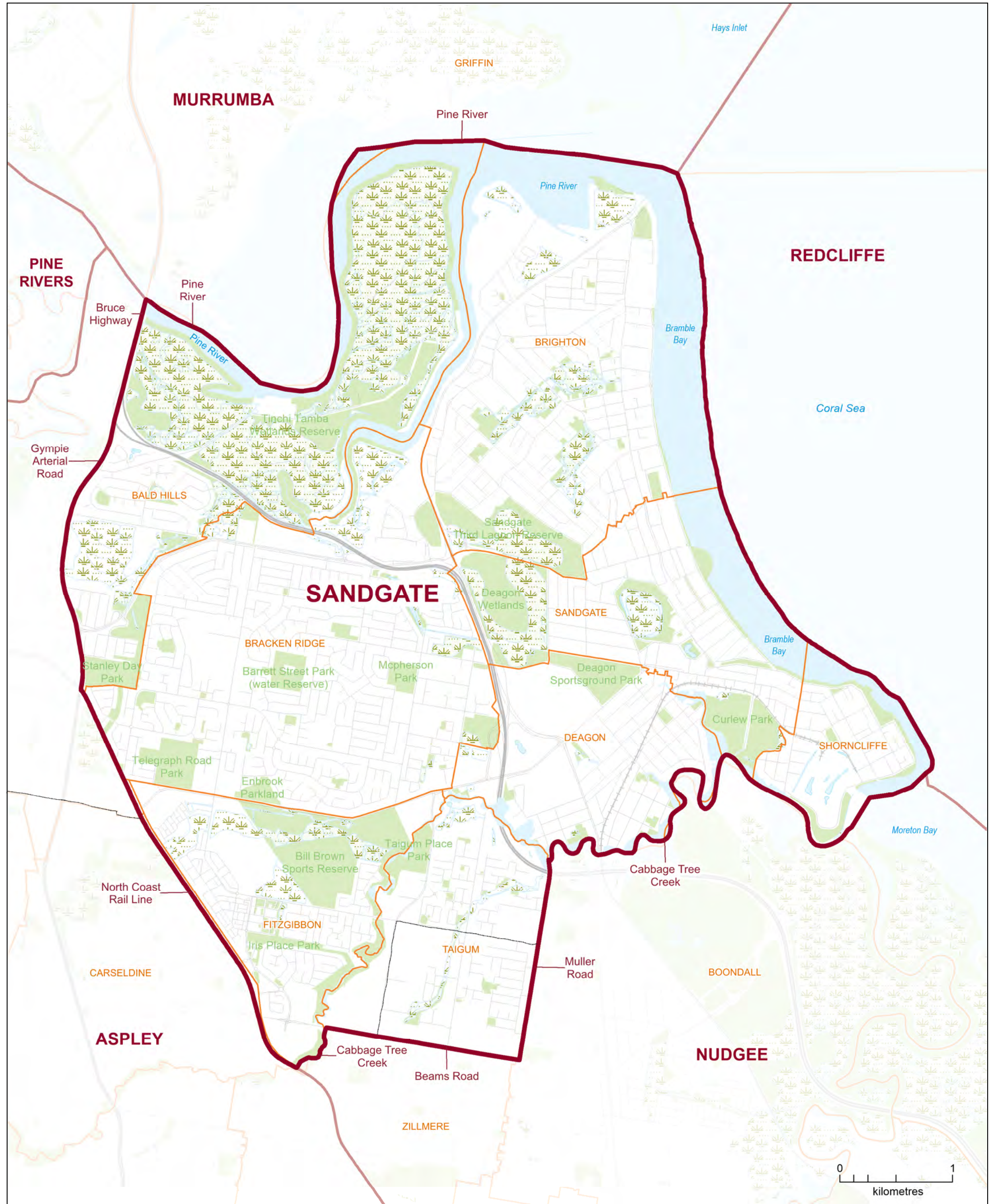
This product was created using datasets from various authoritative sources and is intended as a guide only to display current electoral boundaries.

© The State of Queensland - 1995-2024 (Department of Resources)  
© Electoral Commission of Queensland 2024

Creative Commons (CC BY)

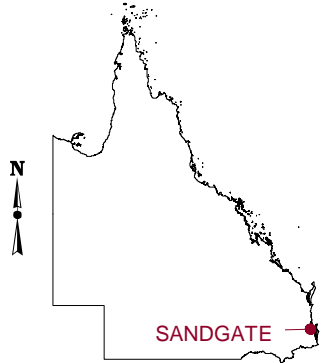






QUEENSLAND STATE ELECTORAL DISTRICTS

ELECTORAL DISTRICT OF  
**Sandgate**



- District Boundary
- Locality Boundary
- Road
- Park / Reserve

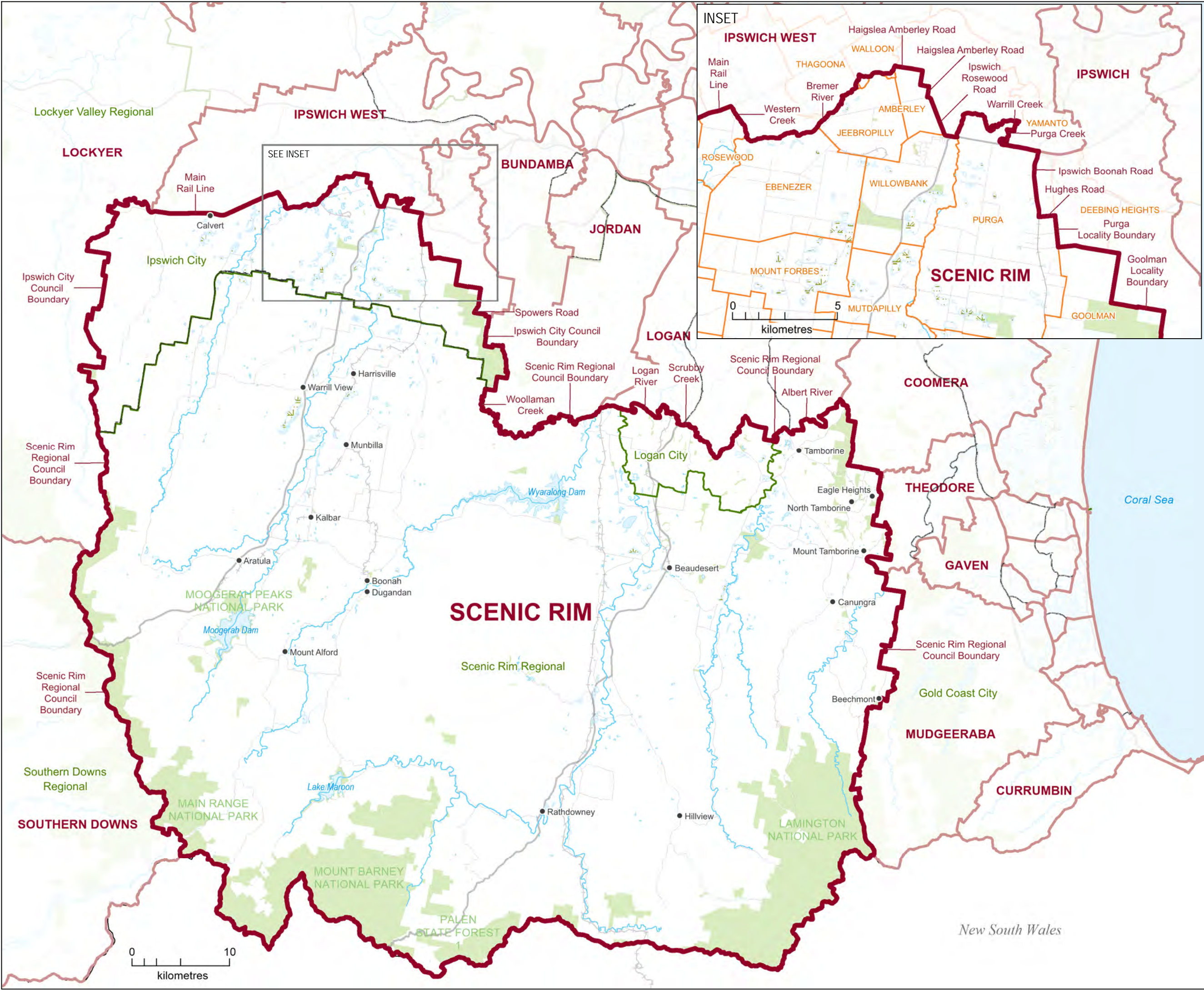
This product was created using datasets from various authoritative sources and is intended as a guide only to display current electoral boundaries.

© The State of Queensland - 1995-2024 (Department of Resources)  
© Electoral Commission of Queensland 2024

Creative Commons (CC BY)







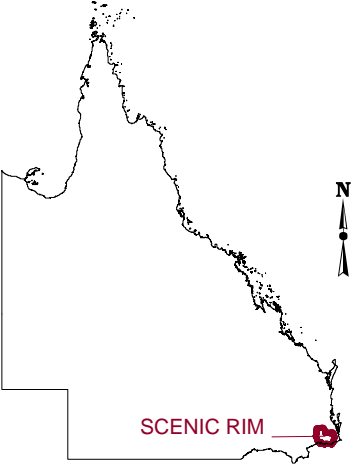




**QUEENSLAND  
STATE  
ELECTORAL  
DISTRICTS**

ELECTORAL DISTRICT OF  
**Scenic Rim**

-  District Boundary
-  Locality Boundary
-  Road
-  Park / Reserve



This product was created using datasets from various authoritative sources and is intended as a guide only to display current electoral boundaries.

© The State of Queensland - 1995-2024  
(Department of Resources)  
© Electoral Commission of Queensland 2024

Creative Commons (CC BY)









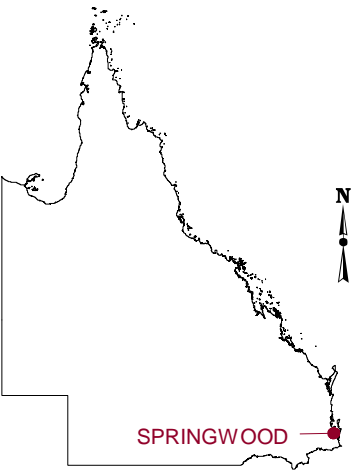




**QUEENSLAND  
STATE  
ELECTORAL  
DISTRICTS**

ELECTORAL DISTRICT OF  
**Springwood**

-  District Boundary
-  Locality Boundary
-  Road
-  Park / Reserve



This product was created using datasets from various authoritative sources and is intended as a guide only to display current electoral boundaries.

© The State of Queensland - 1995-2024  
(Department of Resources)  
© Electoral Commission of Queensland 2024





Creative Commons (CC BY)

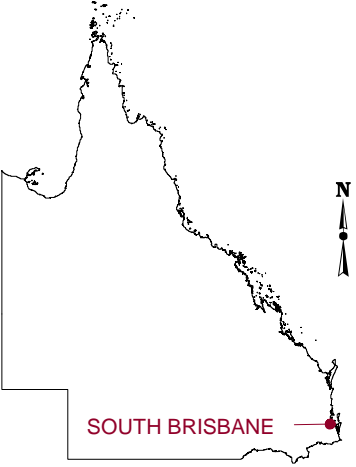




**QUEENSLAND  
STATE  
ELECTORAL  
DISTRICTS**

ELECTORAL DISTRICT OF  
**South Brisbane**

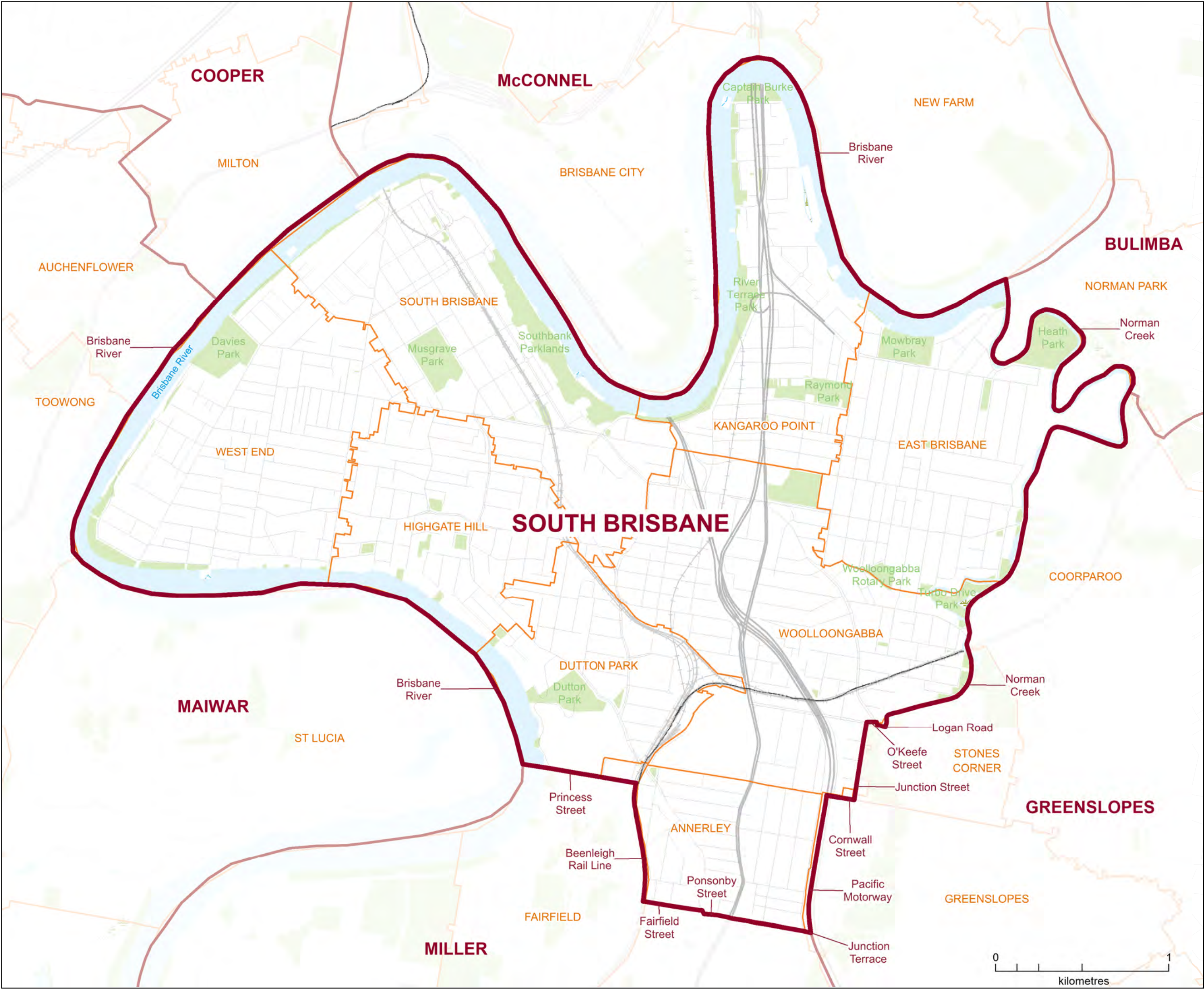
-  District Boundary
-  Locality Boundary
-  Road
-  Park / Reserve



This product was created using datasets from various authoritative sources and is intended as a guide only to display current electoral boundaries.

© The State of Queensland - 1995-2024  
(Department of Resources)  
© Electoral Commission of Queensland 2024





Creative Commons (CC BY)

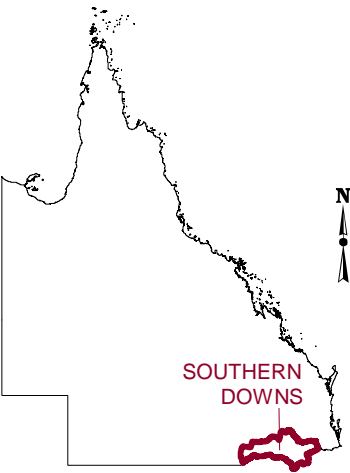




**QUEENSLAND  
STATE  
ELECTORAL  
DISTRICTS**

ELECTORAL DISTRICT OF  
**Southern Downs**


-  District Boundary
-  Locality Boundary
-  Road
-  Park / Reserve



This product was created using datasets from various authoritative sources and is intended as a guide only to display current electoral boundaries.

© The State of Queensland - 1995-2024  
(Department of Resources)  
© Electoral Commission of Queensland 2024





Creative Commons (CC BY)

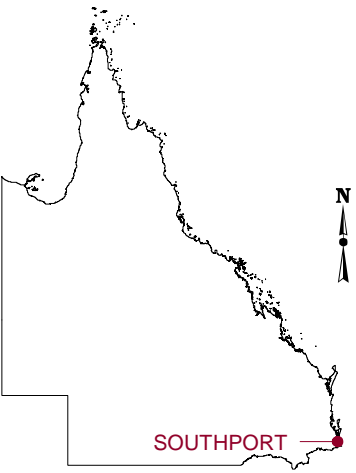




**QUEENSLAND  
STATE  
ELECTORAL  
DISTRICTS**

ELECTORAL DISTRICT OF  
**Southport**

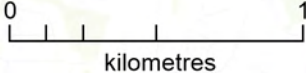
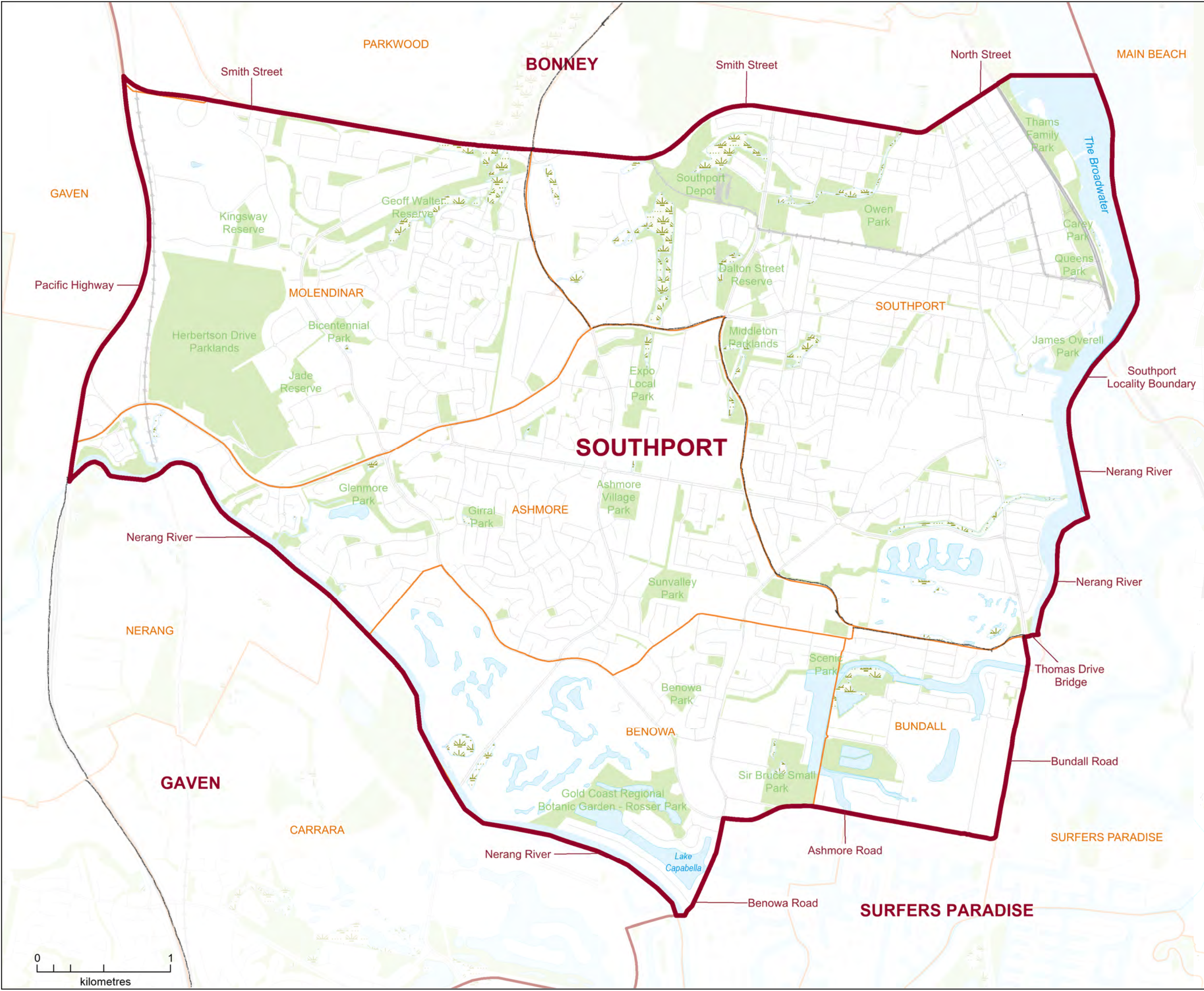
-  District Boundary
-  Locality Boundary
-  Road
-  Park / Reserve



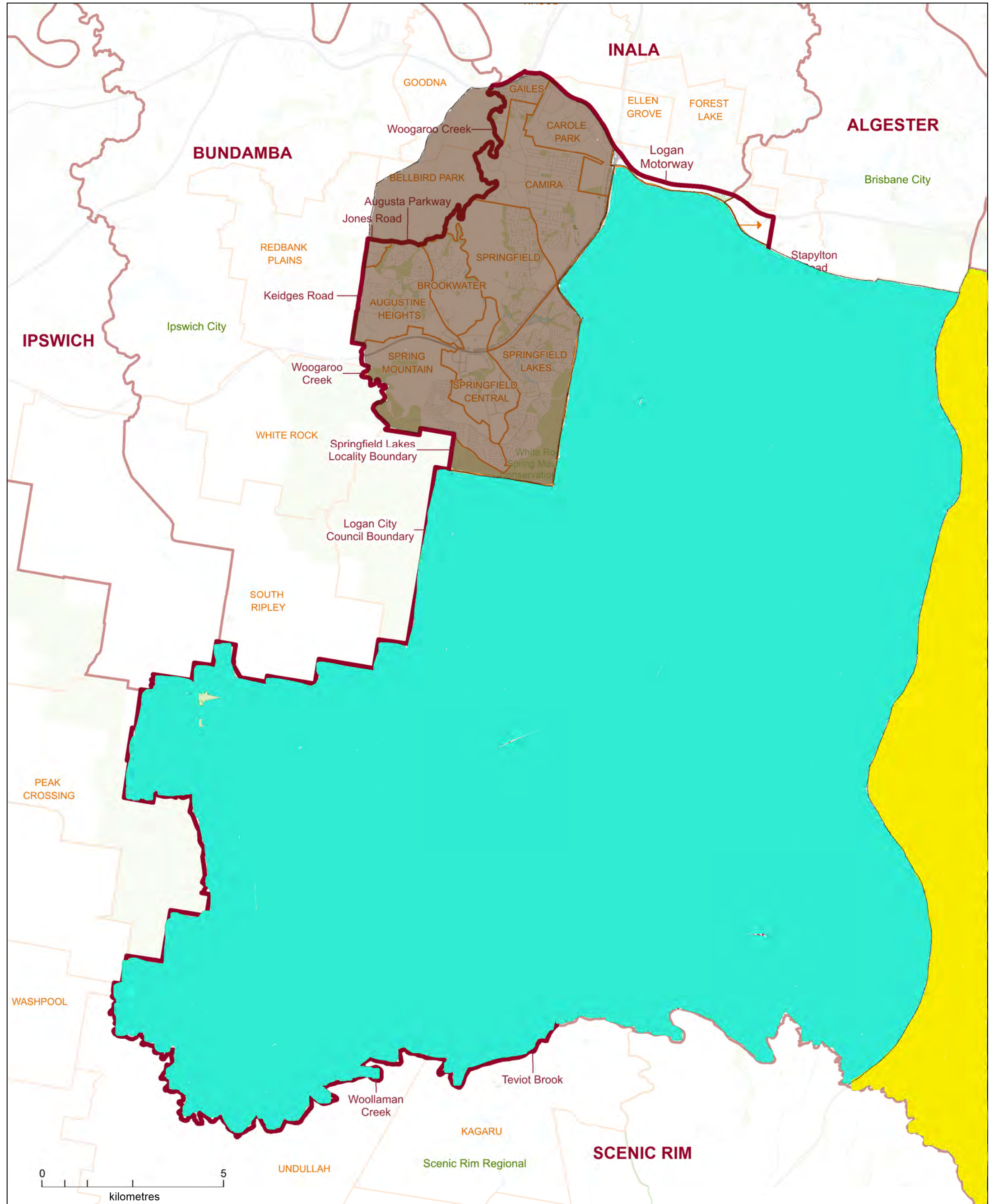
This product was created using datasets from various authoritative sources and is intended as a guide only to display current electoral boundaries.

© The State of Queensland - 1995-2024  
(Department of Resources)  
© Electoral Commission of Queensland 2024

Creative Commons (CC BY)

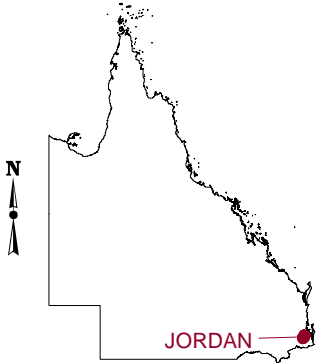






QUEENSLAND STATE ELECTORAL DISTRICTS

ELECTORAL DISTRICT OF  
**Jordan**




— District Boundary — Locality Boundary — Road — Park / Reserve

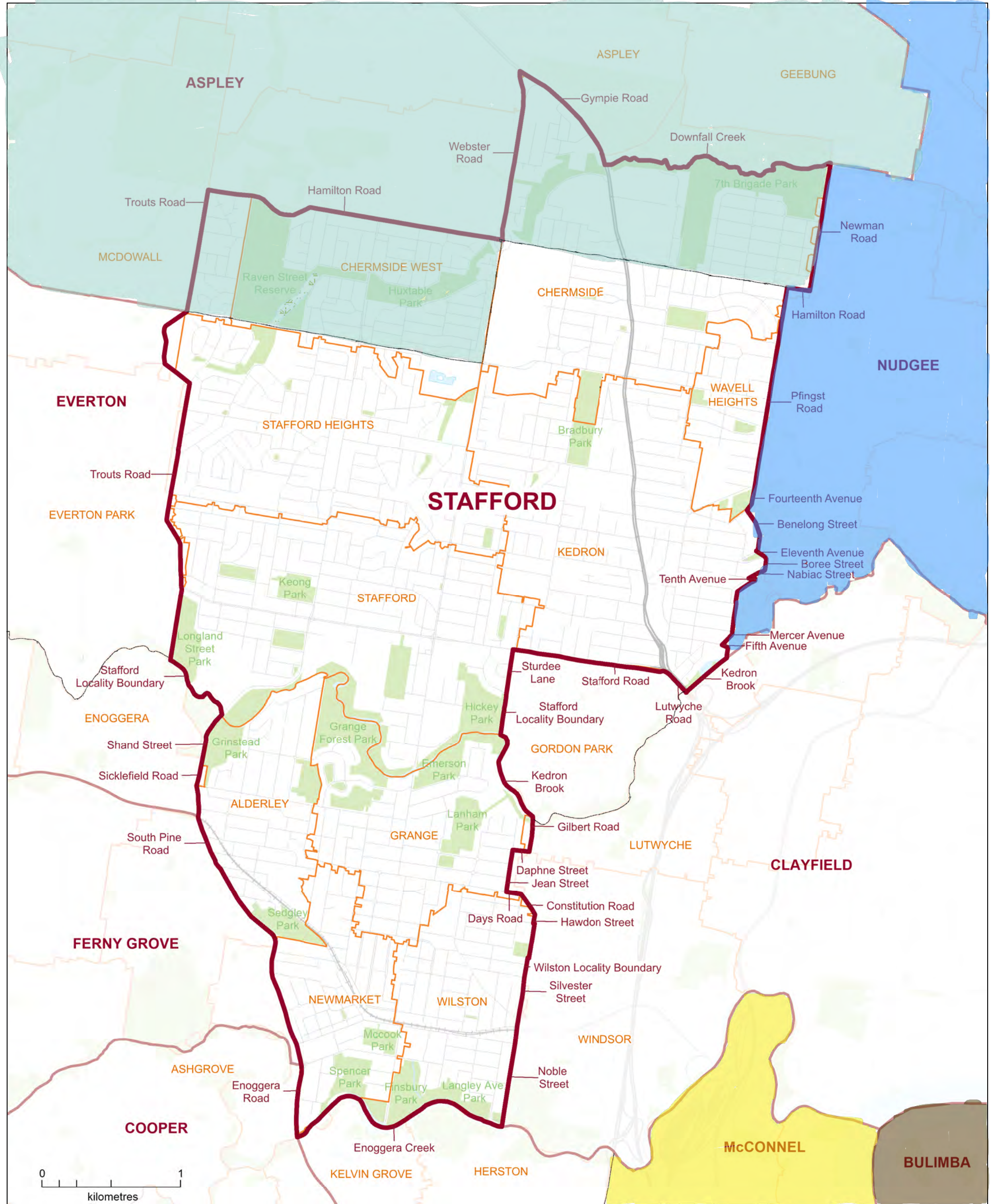
This product was created using datasets from various authoritative sources and is intended as a guide only to display current electoral boundaries.

© The State of Queensland - 1995-2024 (Department of Resources)  
© Electoral Commission of Queensland 2024

Creative Commons (CC BY)

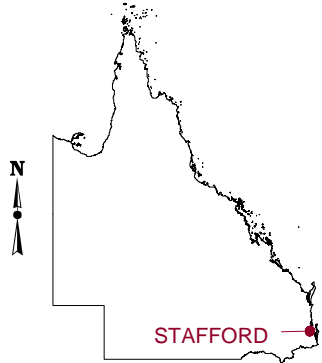






QUEENSLAND STATE ELECTORAL DISTRICTS

ELECTORAL DISTRICT OF  
**Stafford**




- District Boundary
- Locality Boundary
- Road
- Park / Reserve

This product was created using datasets from various authoritative sources and is intended as a guide only to display current electoral boundaries.

© The State of Queensland - 1995-2024 (Department of Resources)  
© Electoral Commission of Queensland 2024

Creative Commons (CC BY)

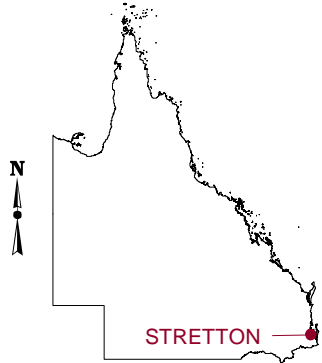






QUEENSLAND STATE ELECTORAL DISTRICTS

ELECTORAL DISTRICT OF  
**Stretton**




- District Boundary
- Locality Boundary
- Road
- Park / Reserve

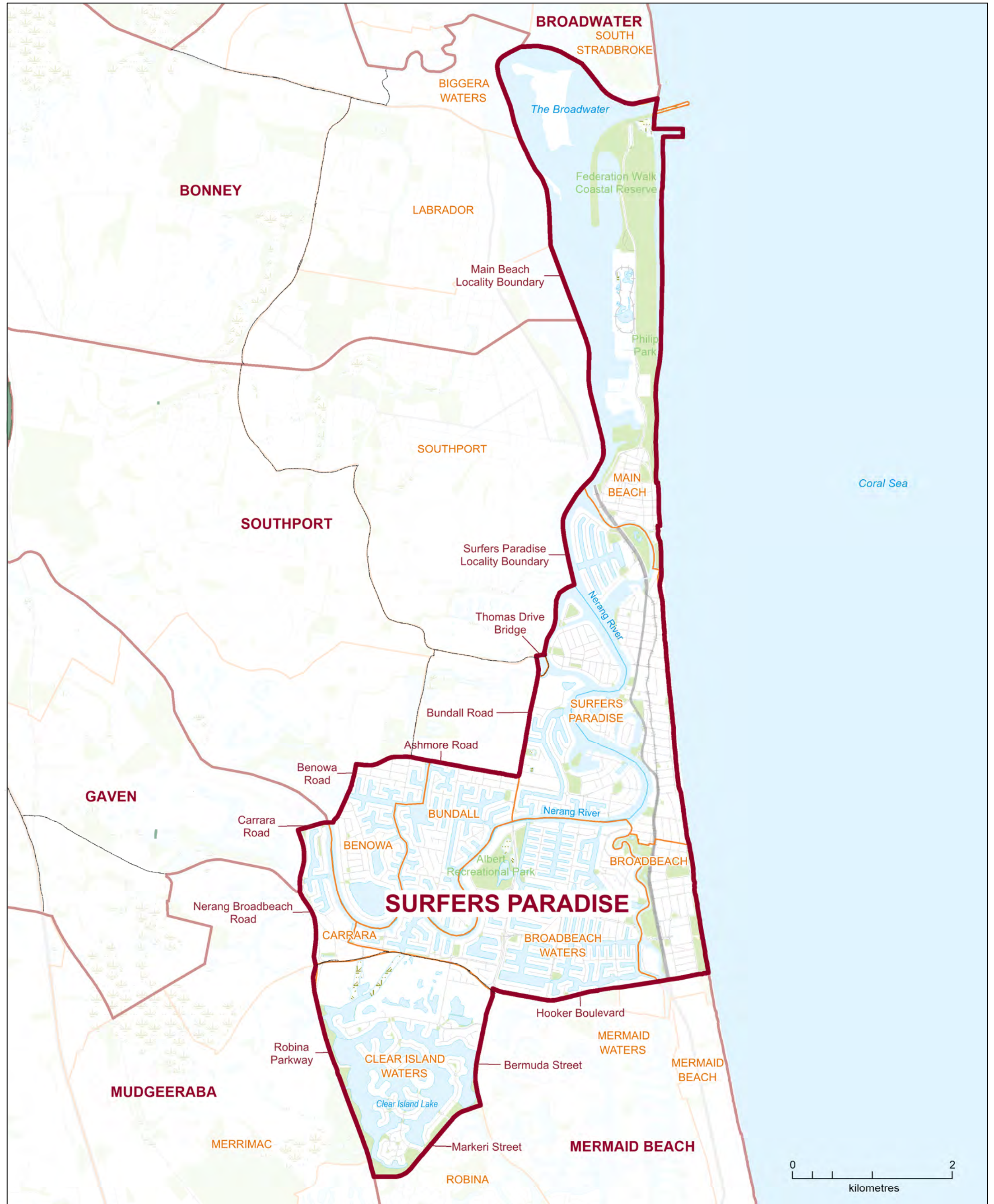
This product was created using datasets from various authoritative sources and is intended as a guide only to display current electoral boundaries.

© The State of Queensland - 1995-2024 (Department of Resources)  
© Electoral Commission of Queensland 2024

Creative Commons (CC BY)

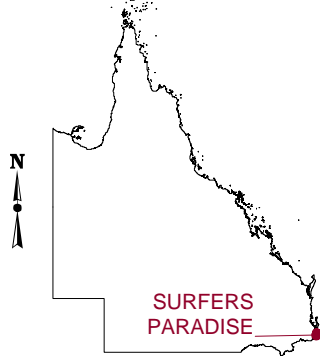






QUEENSLAND STATE ELECTORAL DISTRICTS

ELECTORAL DISTRICT OF  
**Surfers Paradise**



- District Boundary
- Locality Boundary
- Road
- Park / Reserve

This product was created using datasets from various authoritative sources and is intended as a guide only to display current electoral boundaries.

© The State of Queensland - 1995-2024 (Department of Resources)  
© Electoral Commission of Queensland 2024





Creative Commons (CC BY)

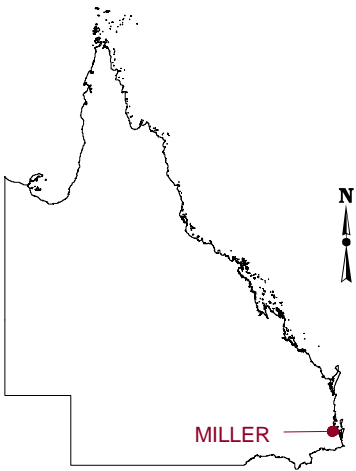




**QUEENSLAND  
STATE  
ELECTORAL  
DISTRICTS**

ELECTORAL DISTRICT OF  
**Miller**

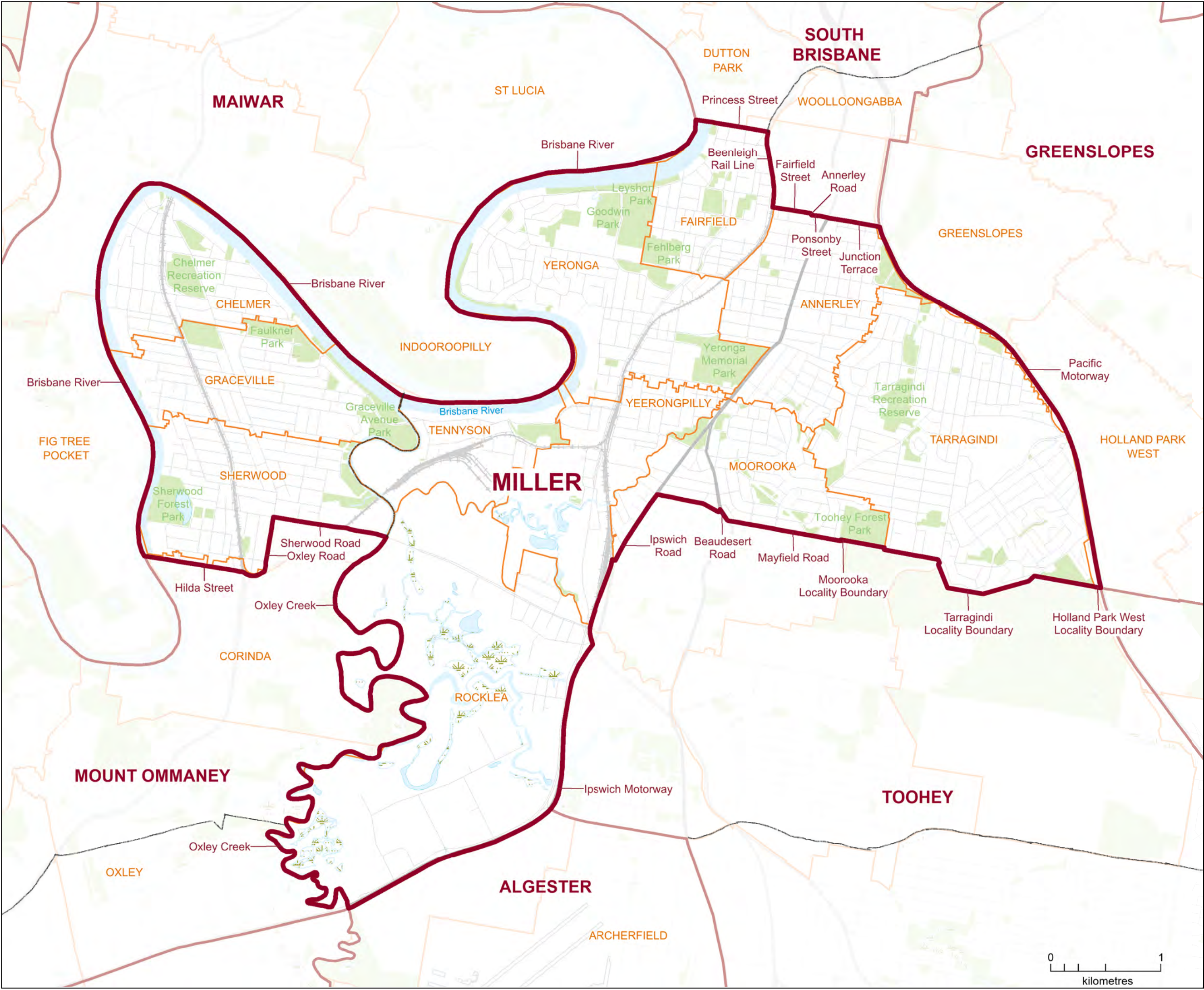

-  District Boundary
-  Locality Boundary
-  Road
-  Park / Reserve



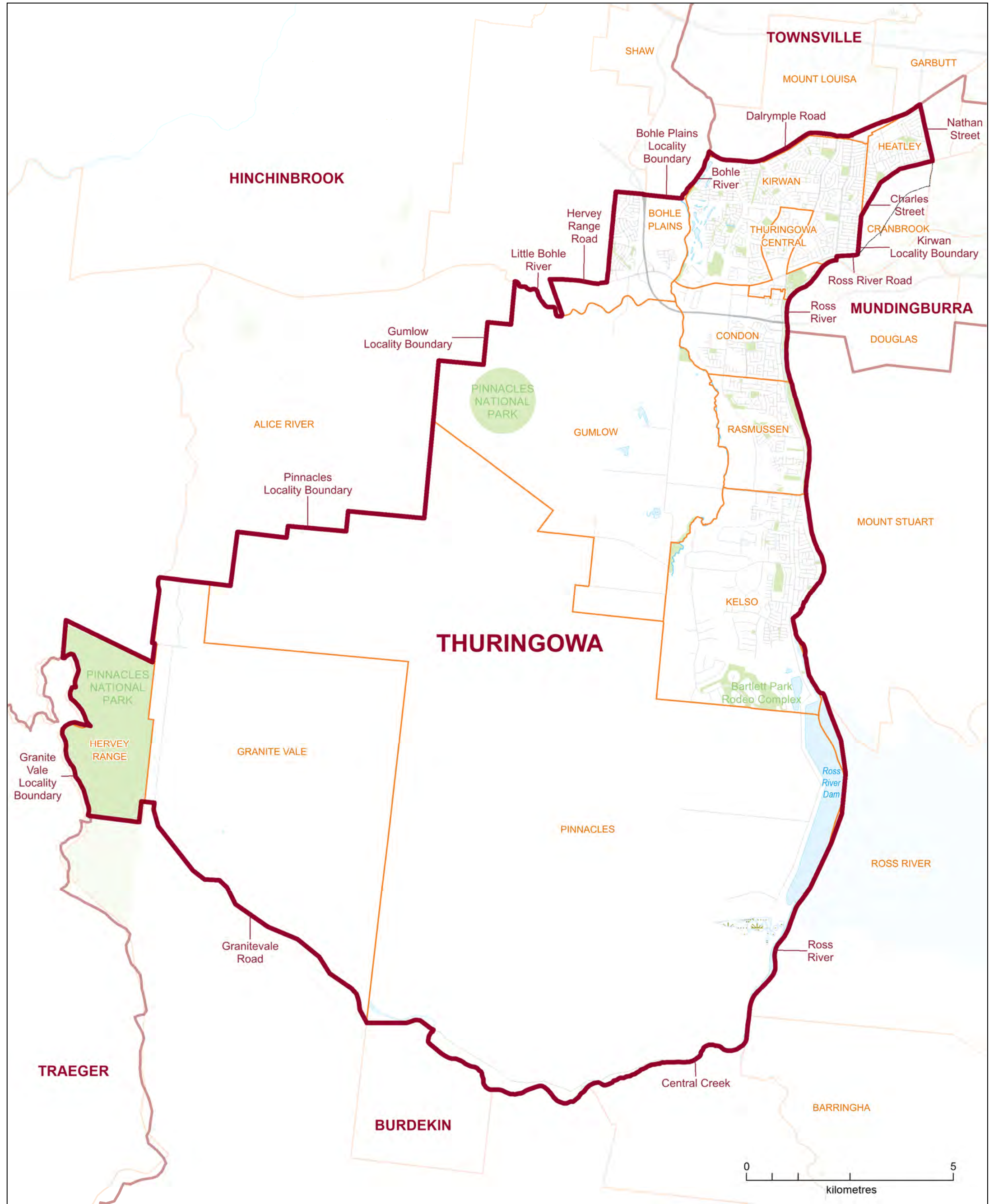
This product was created using datasets from various authoritative sources and is intended as a guide only to display current electoral boundaries.

© The State of Queensland - 1995-2024  
(Department of Resources)  
© Electoral Commission of Queensland 2024

Creative Commons (CC BY)

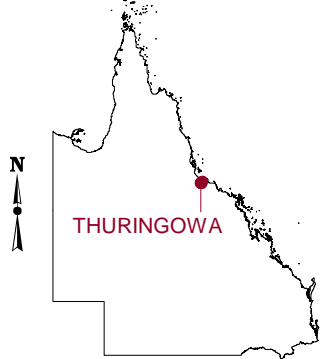






QUEENSLAND STATE ELECTORAL DISTRICTS

ELECTORAL DISTRICT OF  
**Thuringowa**




- District Boundary
- Locality Boundary
- Road
- Park / Reserve

This product was created using datasets from various authoritative sources and is intended as a guide only to display current electoral boundaries.

© The State of Queensland - 1995-2024 (Department of Resources)  
© Electoral Commission of Queensland 2024





Creative Commons (CC BY)

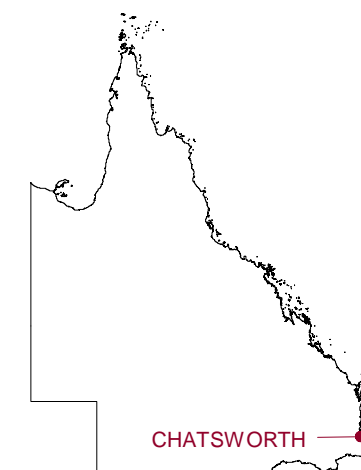




**QUEENSLAND  
STATE  
ELECTORAL  
DISTRICTS**

ELECTORAL DISTRICT OF  
**Chatsworth**

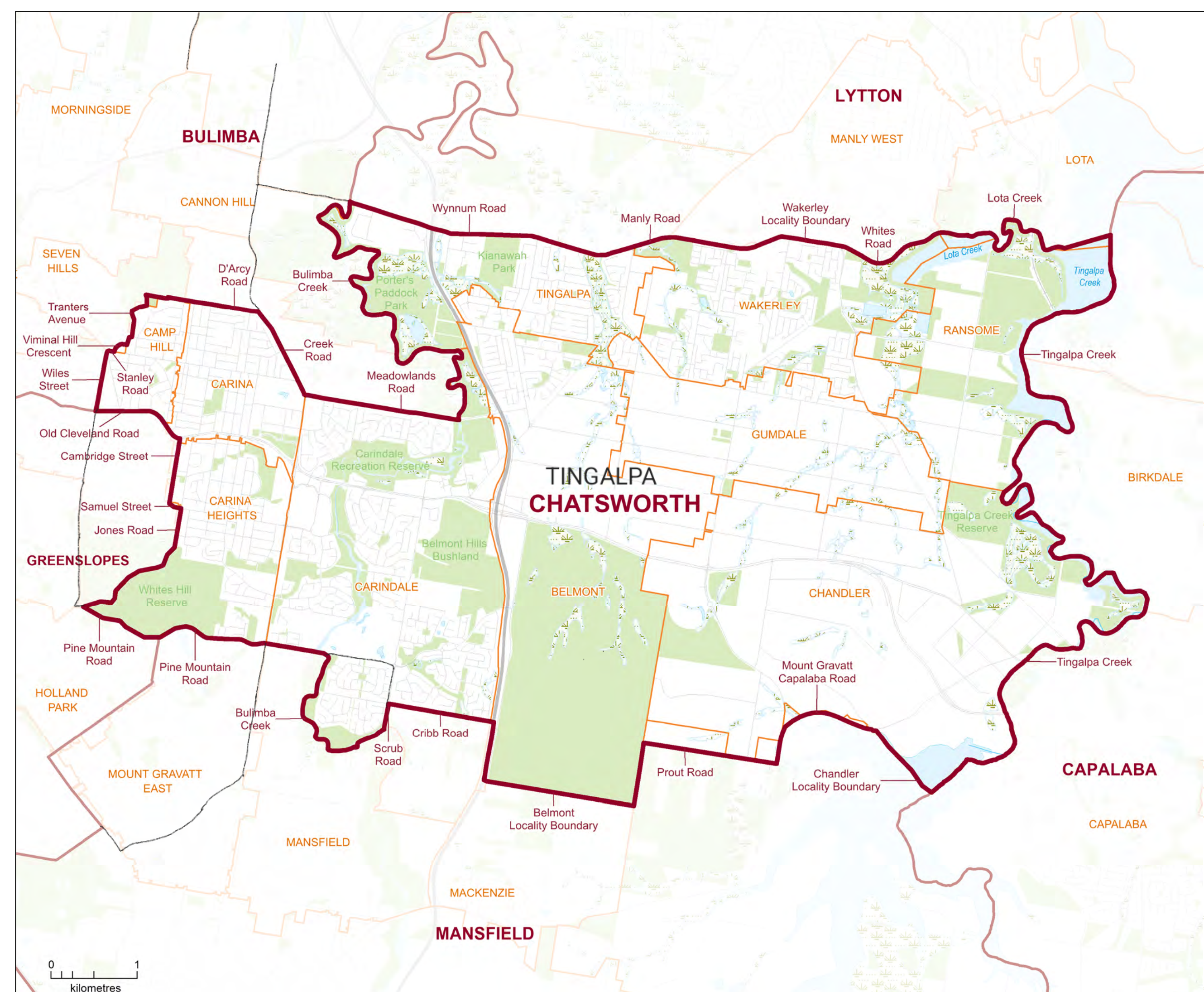
-  District Boundary
-  Locality Boundary
-  Road
-  Park / Reserve



This product was created using datasets from various authoritative sources and is intended as a guide only to display current electoral boundaries.

© The State of Queensland - 1995-2024  
(Department of Resources)  
© Electoral Commission of Queensland 2024

Creative Commons (CC BY)







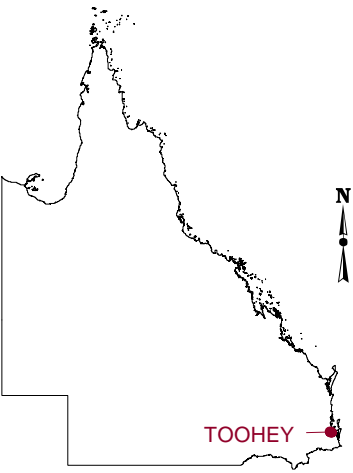
0 1  
kilometres



**QUEENSLAND  
STATE  
ELECTORAL  
DISTRICTS**

ELECTORAL DISTRICT OF  
**Toohey**

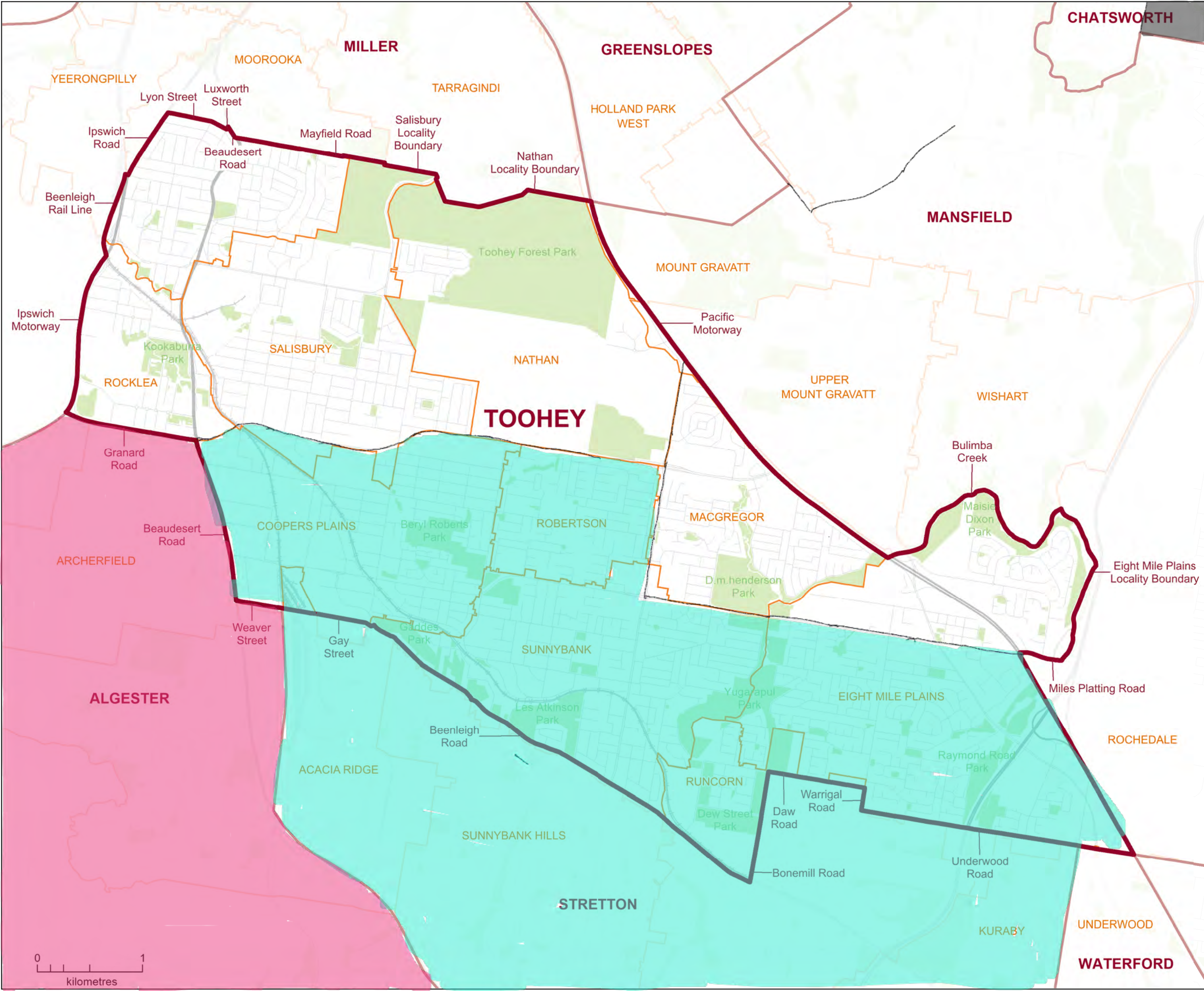
-  District Boundary
-  Locality Boundary
-  Road
-  Park / Reserve



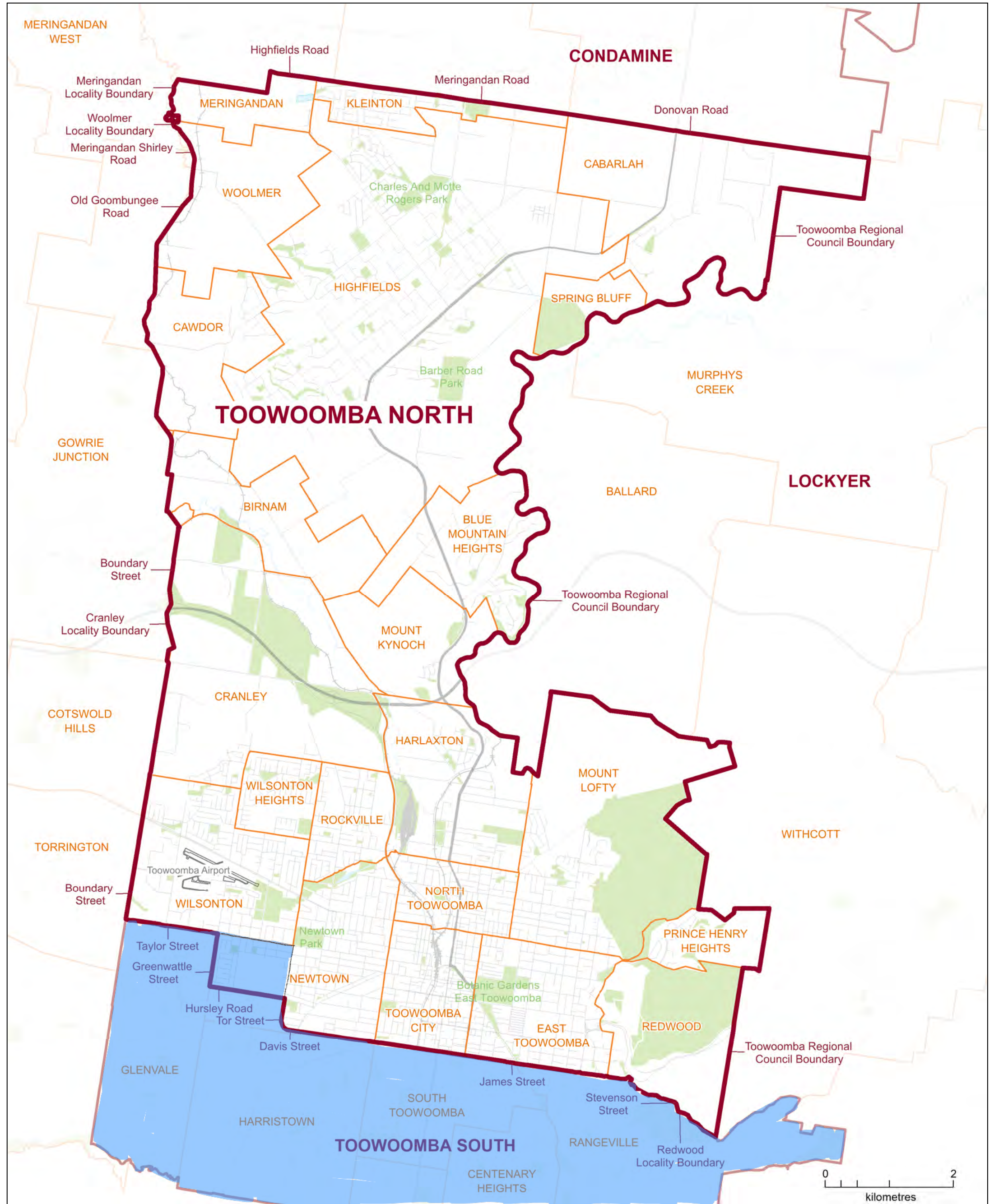
This product was created using datasets from various authoritative sources and is intended as a guide only to display current electoral boundaries.

© The State of Queensland - 1995-2024  
(Department of Resources)  
© Electoral Commission of Queensland 2024

Creative Commons (CC BY)

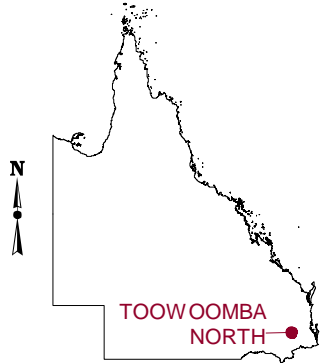






QUEENSLAND STATE ELECTORAL DISTRICTS

ELECTORAL DISTRICT OF  
**Toowoomba North**




- District Boundary
- Locality Boundary
- Road
- Park / Reserve

This product was created using datasets from various authoritative sources and is intended as a guide only to display current electoral boundaries.

© The State of Queensland - 1995-2024 (Department of Resources)  
© Electoral Commission of Queensland 2024

Creative Commons (CC BY)









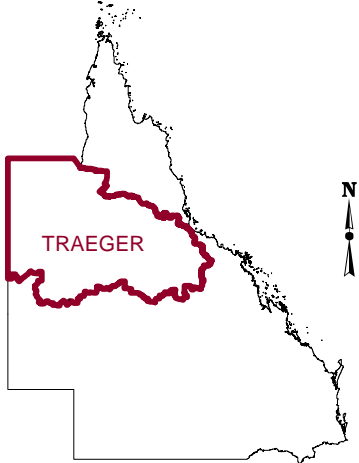




**QUEENSLAND  
STATE  
ELECTORAL  
DISTRICTS**

ELECTORAL DISTRICT OF  
**Traeger**

-  District Boundary
-  Locality Boundary
-  Road
-  Park / Reserve



This product was created using datasets from various authoritative sources and is intended as a guide only to display current electoral boundaries.





© The State of Queensland - 1995-2024  
(Department of Resources)  
© Electoral Commission of Queensland 2024

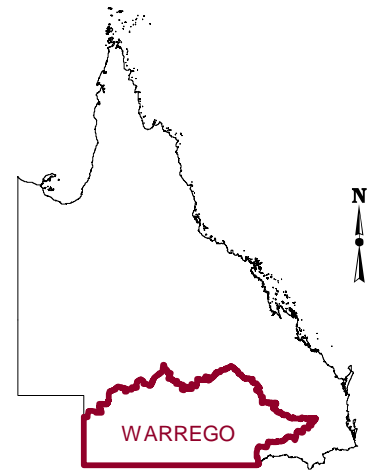
Creative Commons (CC BY)





# ELECTORAL DISTRICT OF Warrego

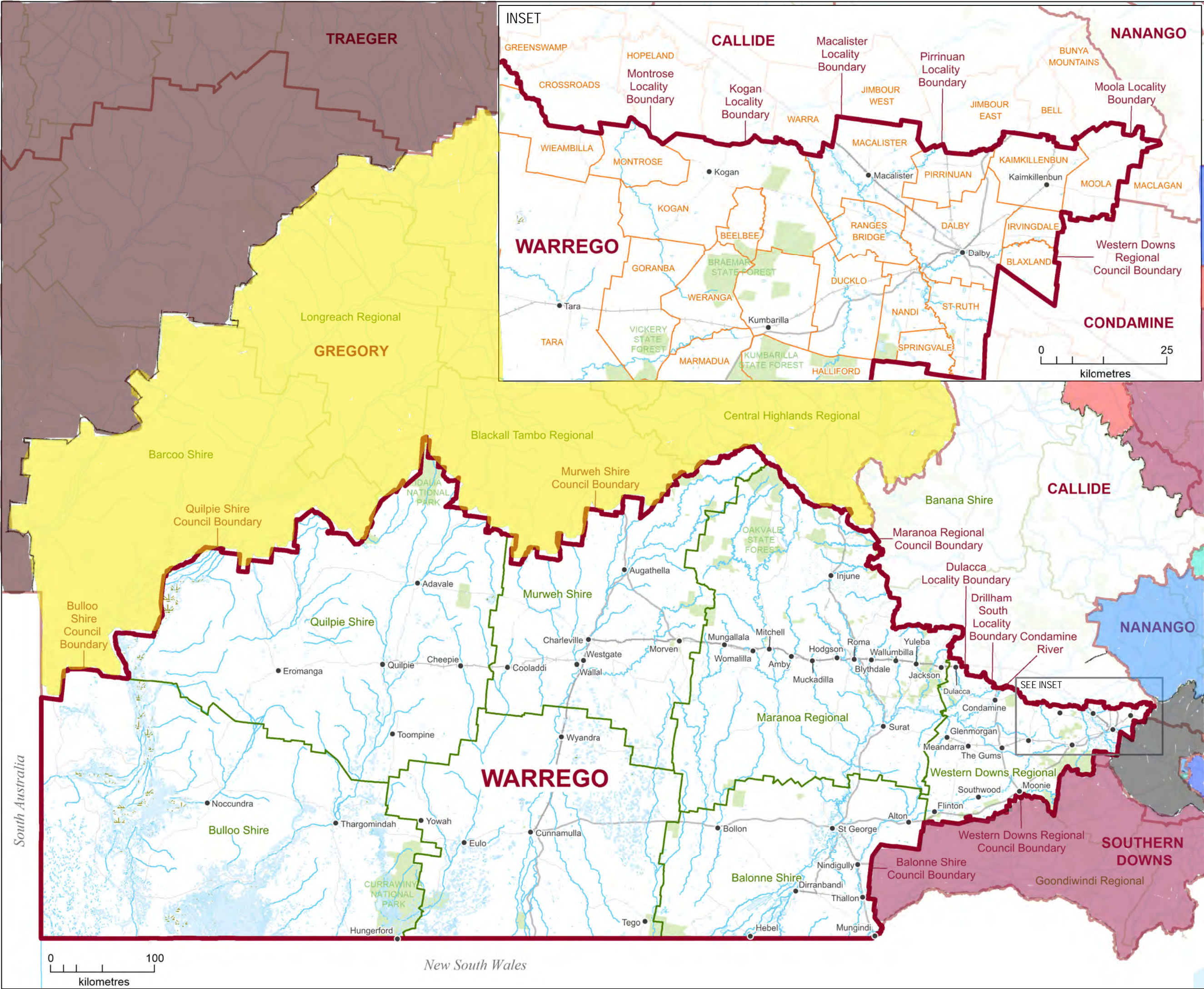
-  District Boundary
-  Locality Boundary
-  Road
-  Park / Reserve



This product was created using datasets from various authoritative sources and is intended as a guide only to display current electoral boundaries

© The State of Queensland - 1995-2024  
(Department of Resources)  
© Electoral Commission of Queensland 2024

Creative Commons (CC BY)

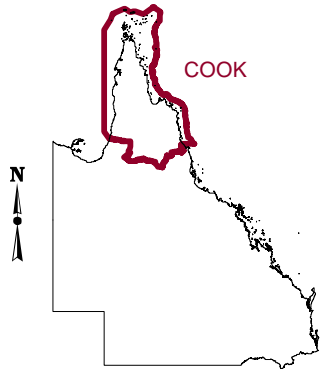






QUEENSLAND STATE ELECTORAL DISTRICTS

ELECTORAL DISTRICT OF  
**Cook**



- District Boundary
- Locality Boundary
- Road
- Park / Reserve

This product was created using datasets from various authoritative sources and is intended as a guide only to display current electoral boundaries.

© The State of Queensland - 1995-2024 (Department of Resources)  
© Electoral Commission of Queensland 2024

Creative Commons (CC BY)

