

Submission ID: S-00014
Date Received: 9/7/25, 2:33 pm
Name: Caleb Brook
Submission Topic: Electorate Boundaries
Electoral District: Aspley; Bancroft; Broadwater; Bundaberg; Caloundra;
Capalaba; Chatsworth; Clayfield; Coomera; Cooper;
Ferny Grove; Gaven; Greenslopes; Hervey Bay;
Kurwongbah; Logan; Macalister; Mansfield; McConnel; Miller;
Moggill; Mount Ommaney; Murrumba; Nudgee;
Oodgeroo; Pine Rivers; Redcliffe; Redlands;
Rockhampton; Sandgate; South Brisbane; Springwood;
Toohey
Multiple Signatories: No

Submission

transferred a bit of Buranda & shed a bit of Whites Hill/Camp Hill

Submission received: 9/7/2025, 2:11 pm. Submission Topic: Electorate Boundaries. Electoral District: South Brisbane

shedded parts of woolloongabba so that it could be tranfered to Miller

Submission received: 9/7/2025, 5:32 pm. Submission Topic: Electorate Boundaries and Names. Electoral District: Chatsworth

ive added parts of Camp Hill & Whites Hill to keep the seat in quota, also i suggest that Chatsworth be renamed Belmont as the Chatsworth road isn't in the seat

Submission received: 9/7/2025, 6:23 pm. Submission Topic: Electorate Boundaries. Electoral District: Miller

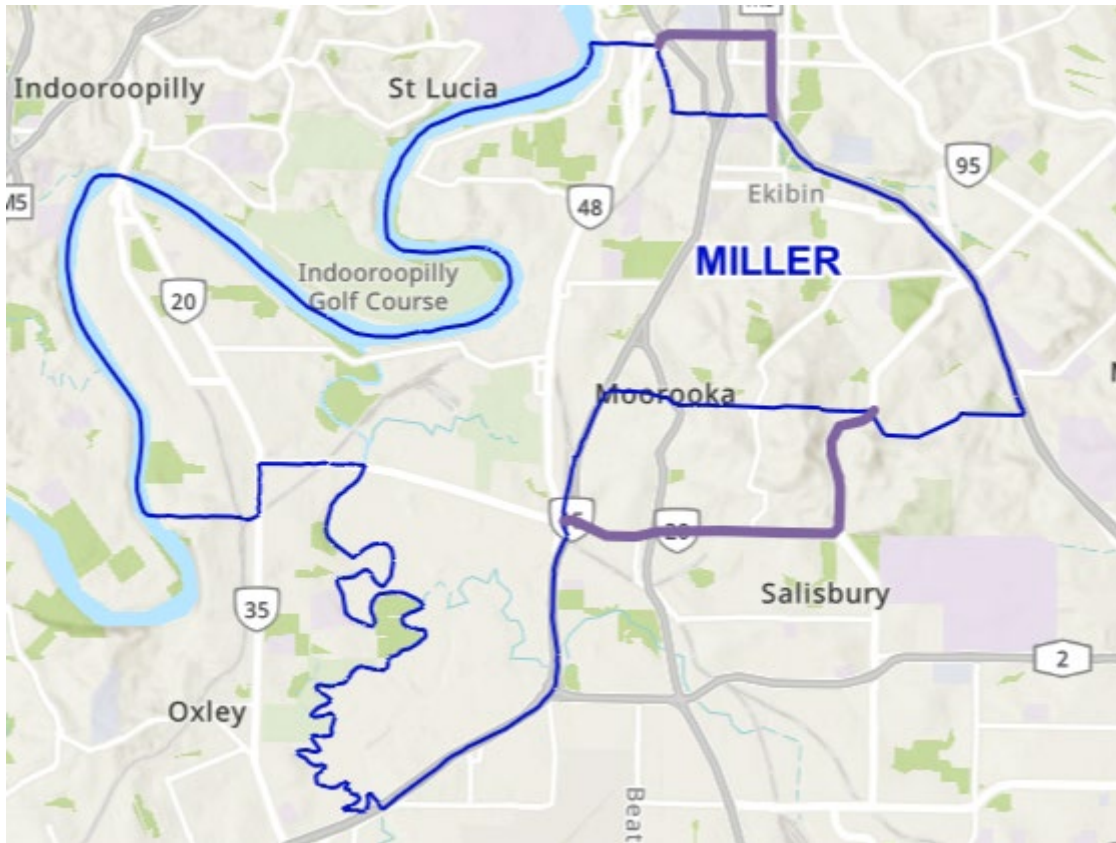
transferred parts of woolloongabba to keep Miller within quota

Submission received: 9/7/2025, 7:11 pm. Submission Topic: Electorate Boundaries. Electoral District: Toohey

transferred fruitgrove & Kuraby to Toohey to keep the seat within Quota

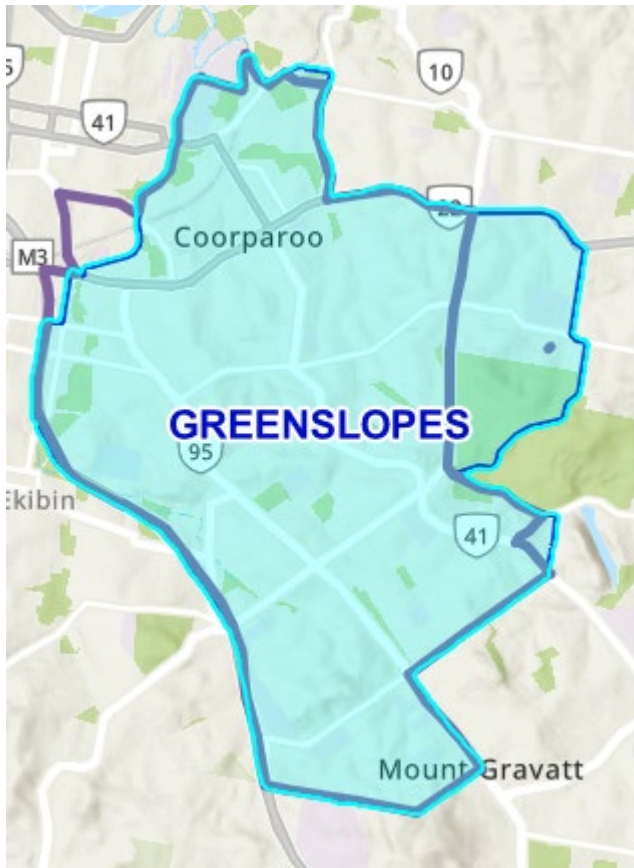
Submission received: 11/7/2025, 12:30 pm. Submission Topic: Electorate Boundaries. Electoral District: Miller

added parts of Moorooka & Woolloongabba to Keep MILLER in Quota



Boundaries. Electoral District: Greenslopes

pushed Greenslopes more into Buranda while shedding camp hill for the electorate of Chatsworth.



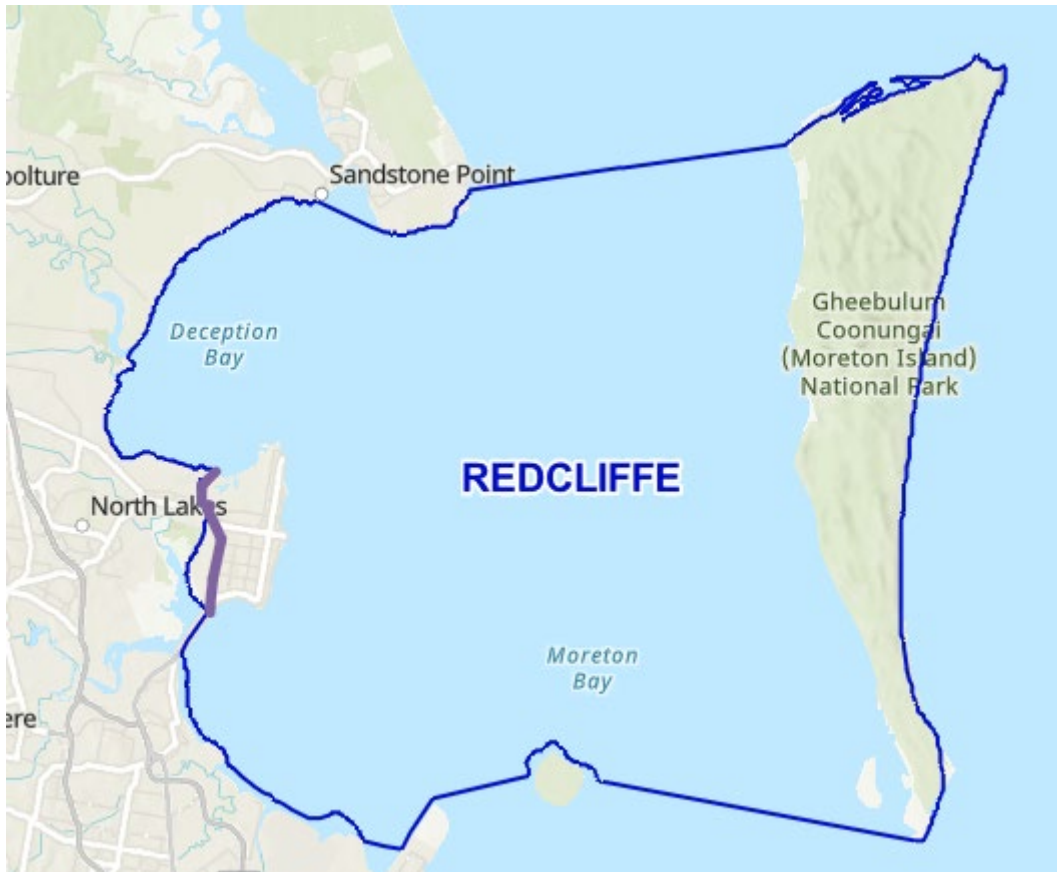
Submission received: 14/7/2025, 3:29 pm. Submission Topic: Electorate Boundaries. Electoral District: McConnell

removed Petrie Terrace & Kelvin Grove to keep the electorate of McConnell in Quota



Submission received: 14/7/2025, 3:58 pm. Submission Topic: Electorate Boundaries. Electoral District: Redcliffe

took parts of Kippa-ring & Clontarf to keep Redcliffe within quota



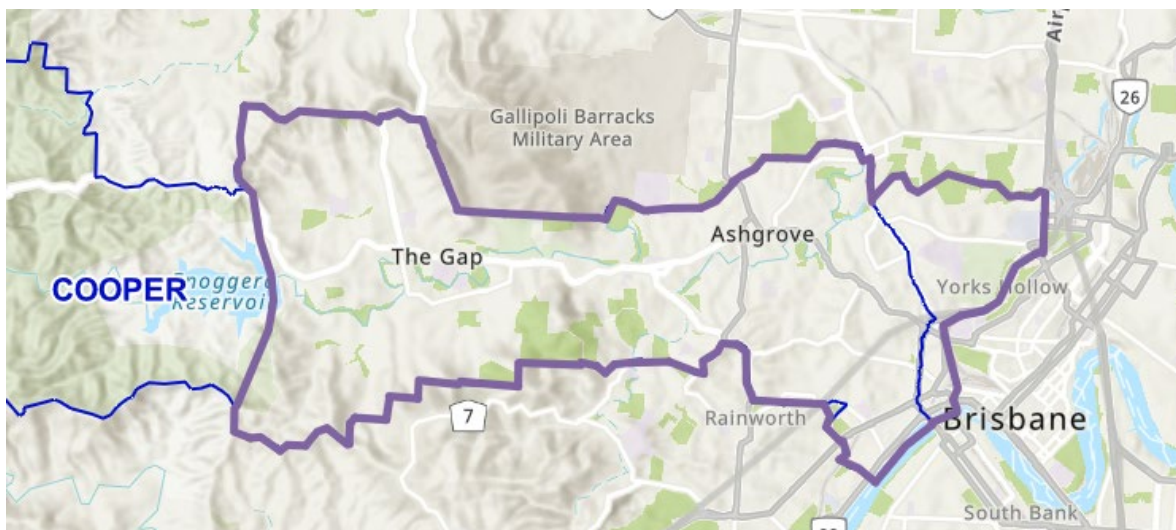
Submission received: 17/7/2025, 5:32 pm. Submission Topic: Electorate Boundaries. Electoral District: Clayfield

transferred Kalinga & the Kedron floodway over to Nudgee



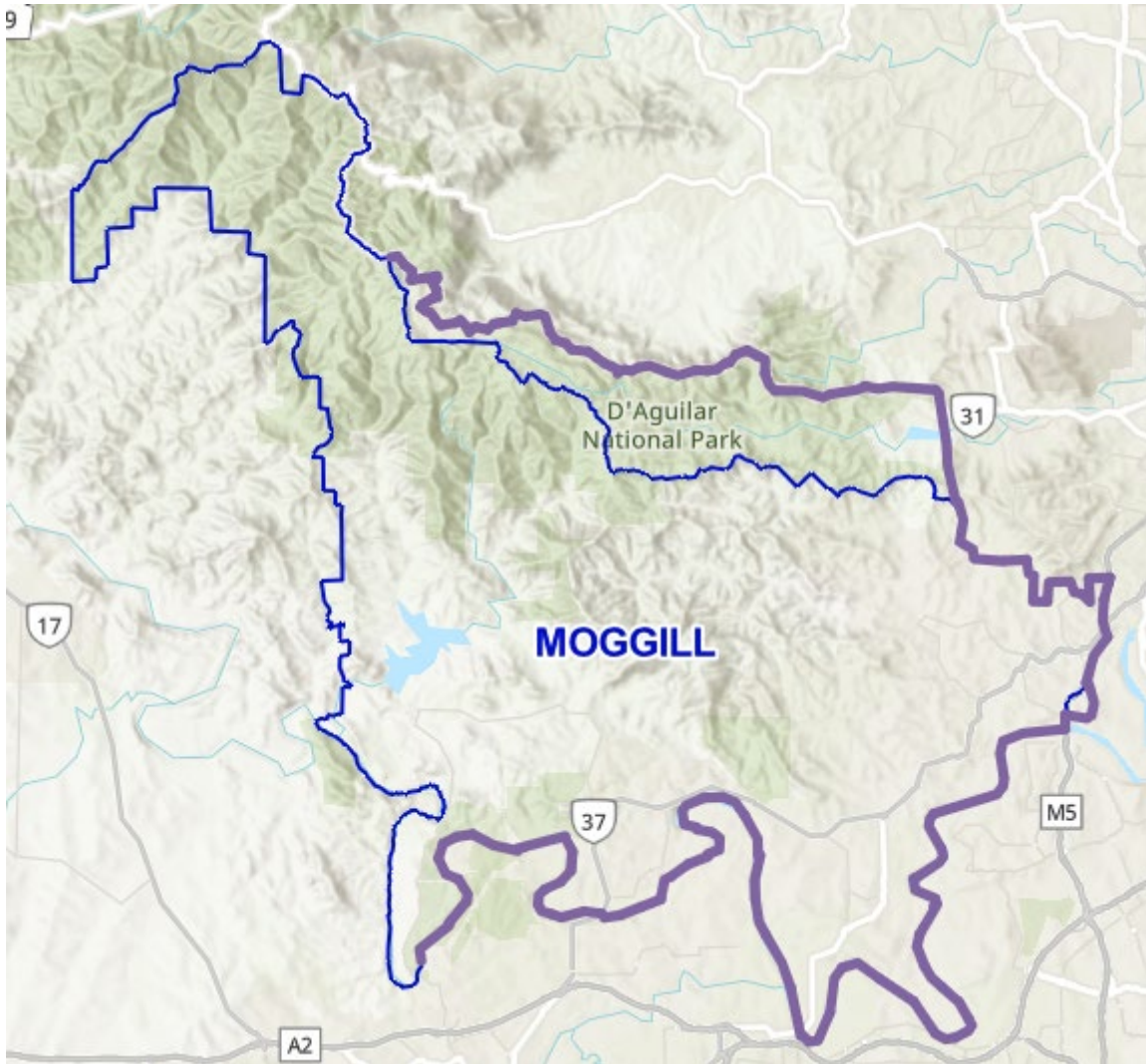
Submission received: 17/7/2025, 6:48 pm. Submission Topic: Electorate Boundaries. Electoral District: Cooper

added Petrie Terrace & Kelvin Grove while also removing Enoggera reserve



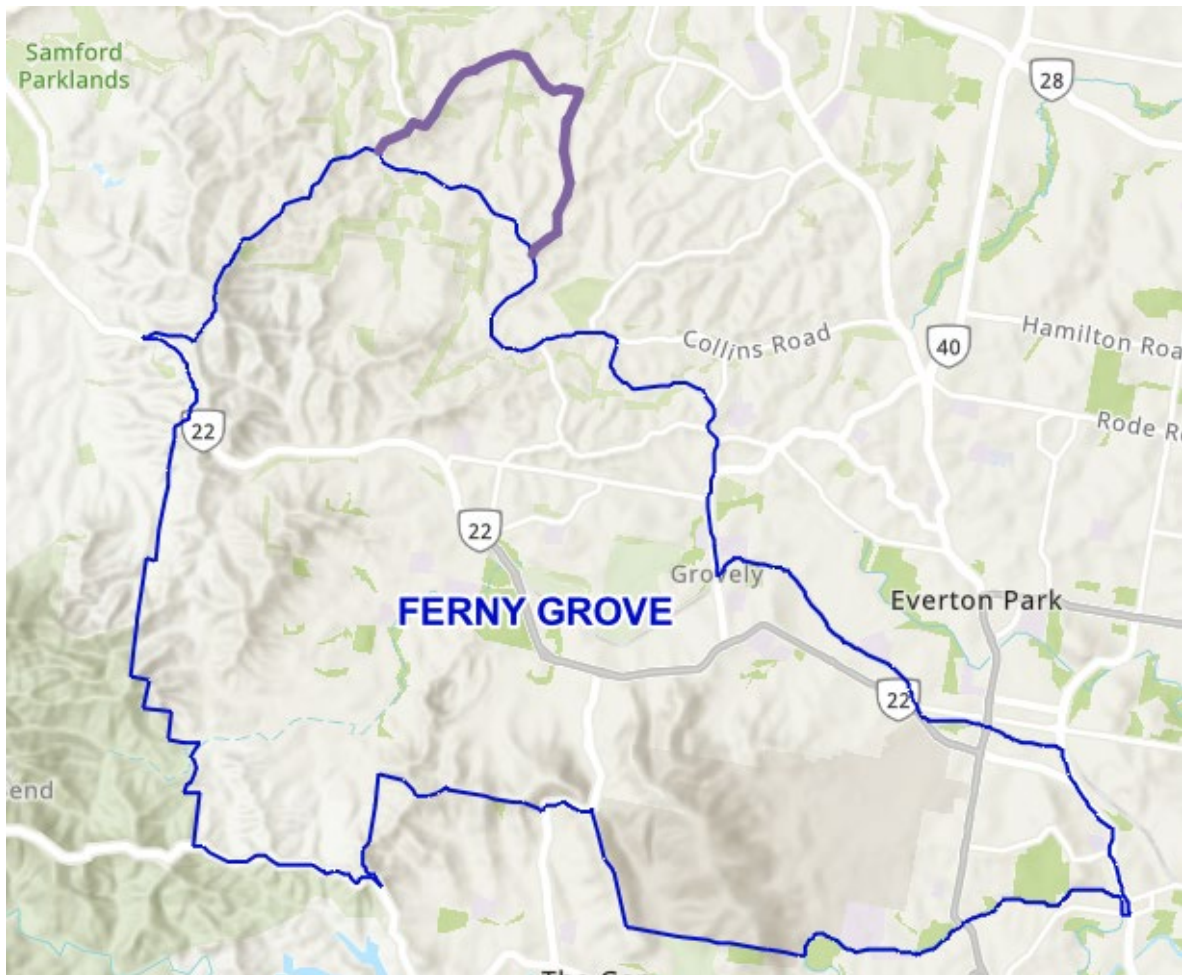
Submission received: 19/7/2025, 5:14 pm. Submission Topic: Electorate Boundaries. Electoral District: Moggill

added Enoggera West and everything SSW of Mount Nebo Road as well as block from fig tree pocket



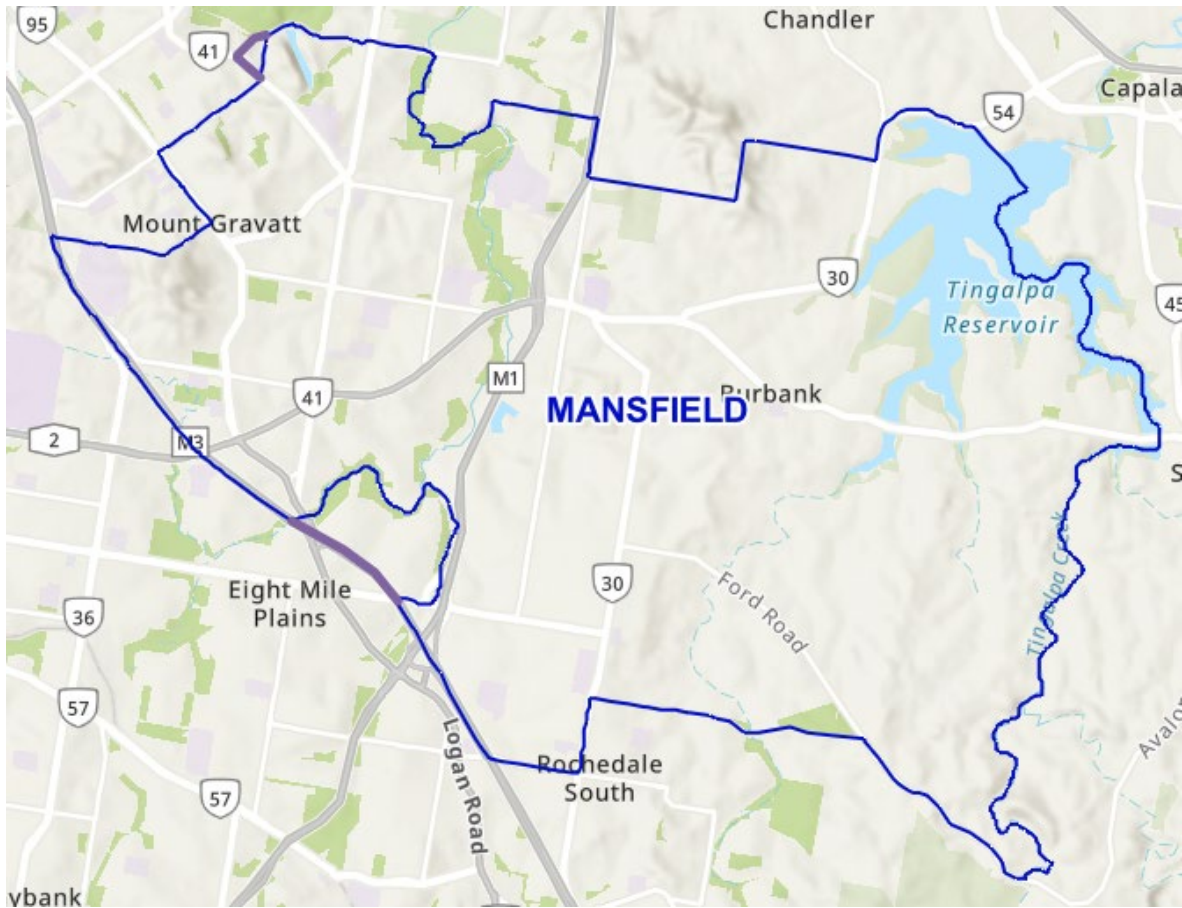
Submission received: 19/7/2025, 5:26 pm. Submission Topic: Electorate Boundaries. Electoral District: Ferny Grove

added the Bunya lake Court Reserve to the electorate as well as using Allen Road & Dugandan Road as the electoral boundary.



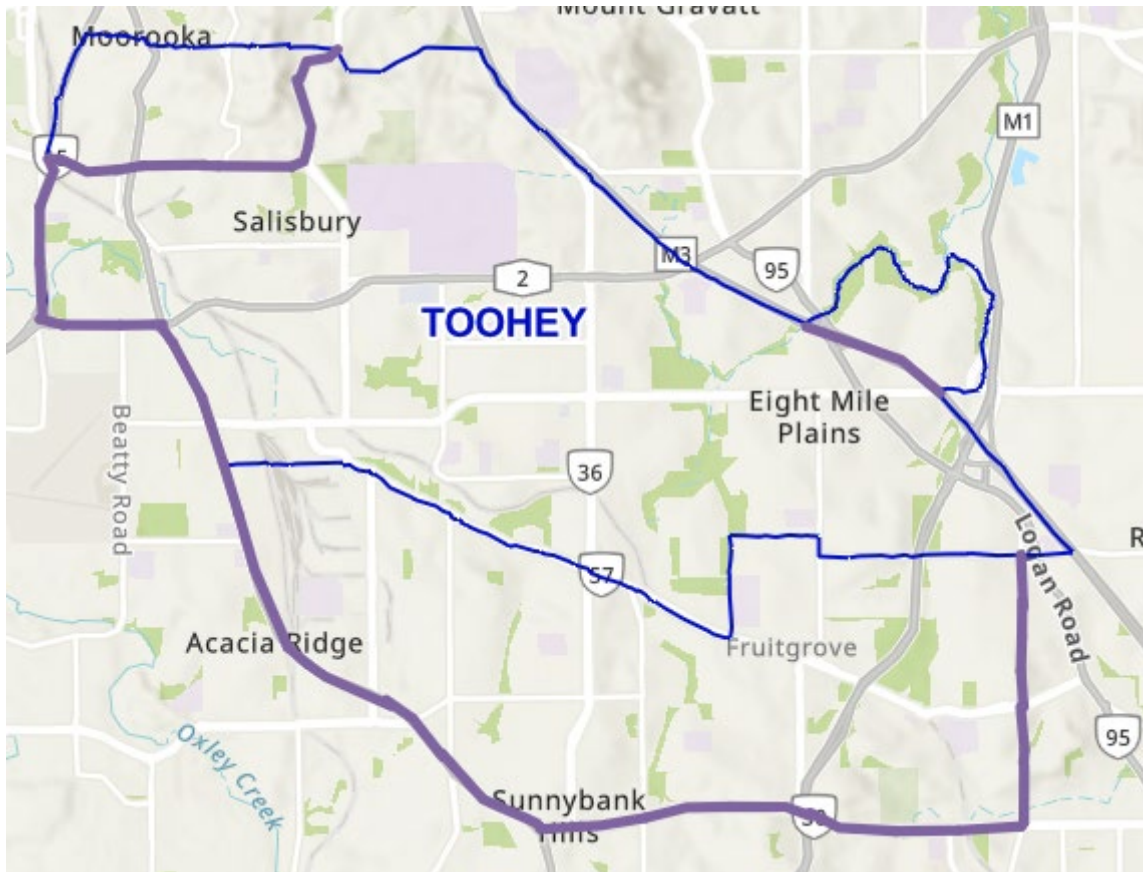
Submission received: 23/7/2025, 3:06 pm. Submission Topic: Electorate Boundaries. Electoral District: Mansfield

added the south east corner of Holland park as well as the part of eight mile plains north east of the pacific motorway



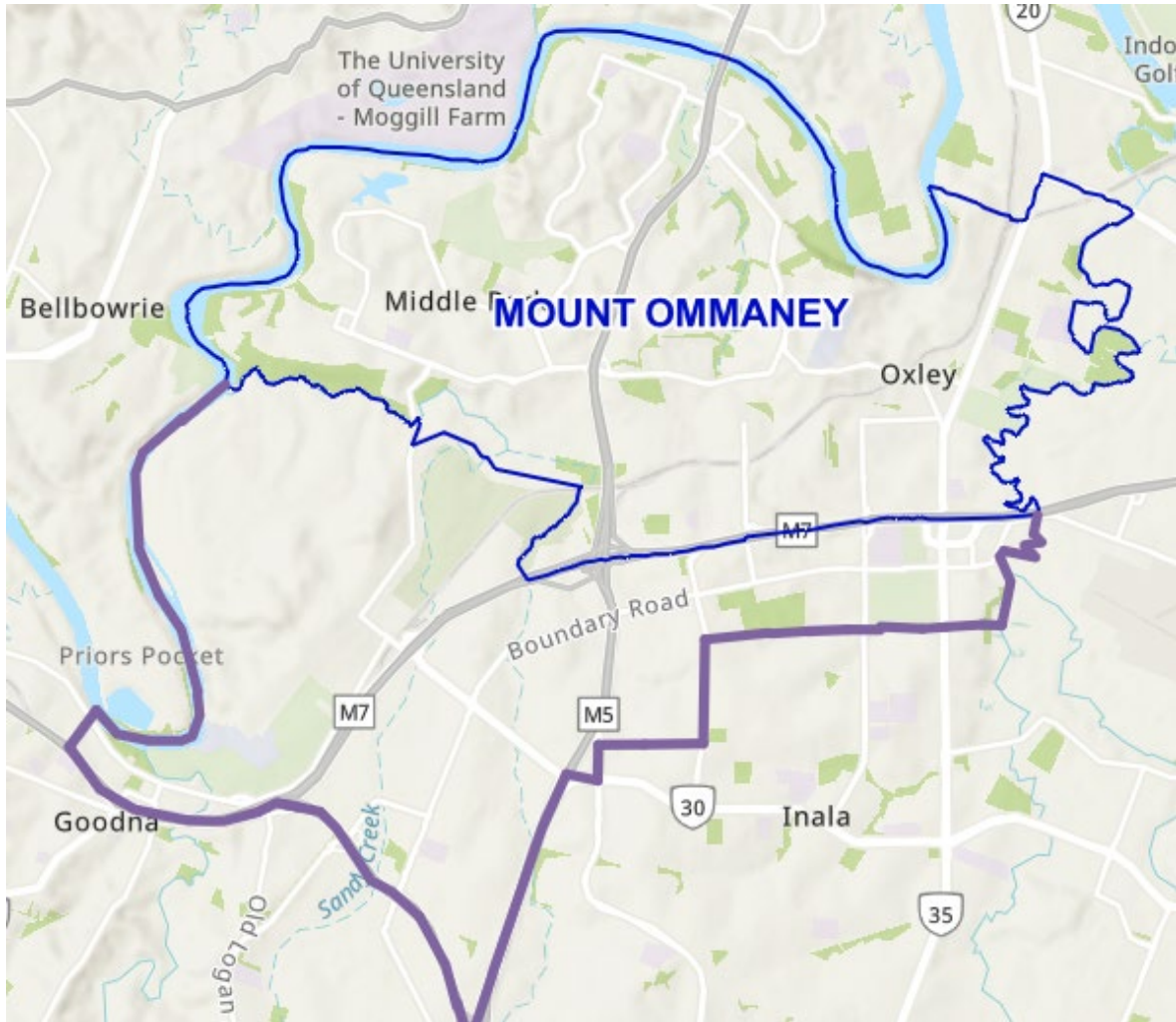
Submission received: 23/7/2025, 3:44 pm. Submission Topic: Electorate Boundaries. Electoral District: Stretton;Toohey

Abolished Stretton and put the northern half into the remainder of Toohey



Submission received: 23/7/2025, 4:04 pm. Submission Topic: Electorate Boundaries. Electoral District: Mount Ommaney

added Goodna, Wacol, Richlands & Oxley into this Electorate



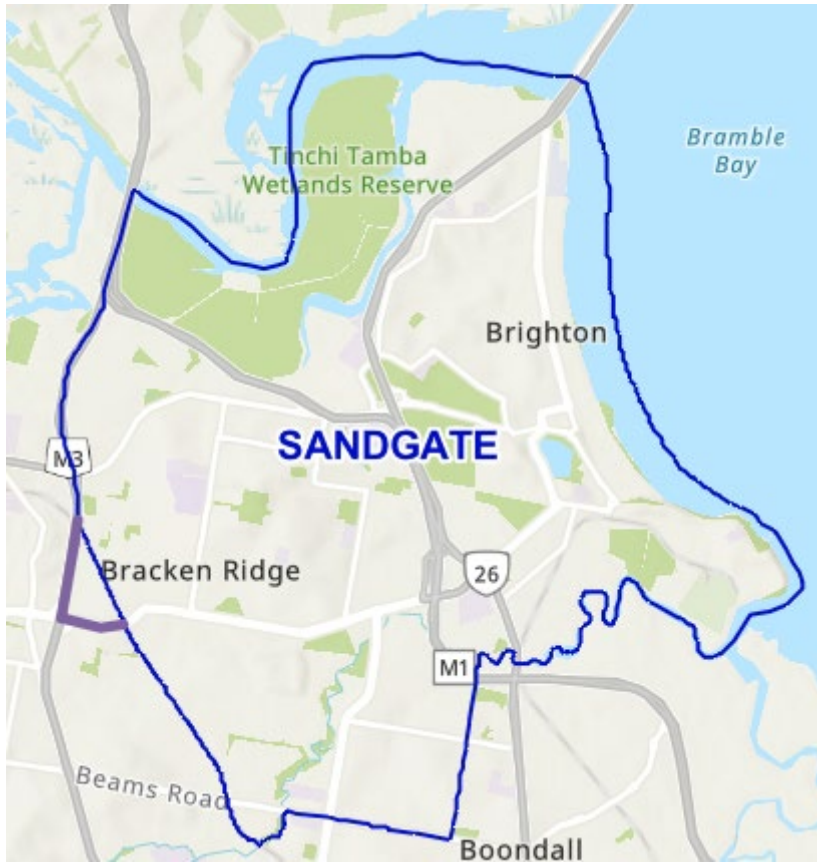
Submission received: 23/7/2025, 4:12 pm. Submission Topic: Electorate Boundaries. Electoral District: Nudgee

added Kalinga & the Brook Kedron floodway



Submission received: 23/7/2025, 4:21 pm. Submission Topic: Electorate Boundaries. Electoral District: Aspley

added a block of Bald Hills on the north east corner of Linkfield road & Gympie Arterial Road.



Submission received: 23/7/2025, 4:25 pm. Submission Topic: Electorate Boundaries. Electoral District: Aspley

removed a block north east of Gympie Arterial Rd & Linkfield road



Submission received: 25/7/2025, 12:12 pm. Submission Topic: Electorate Boundaries. Electoral District: Oodgeroo

transferred parts of Thornlands & Victoria Point west of Cleveland-Redland Bay Road

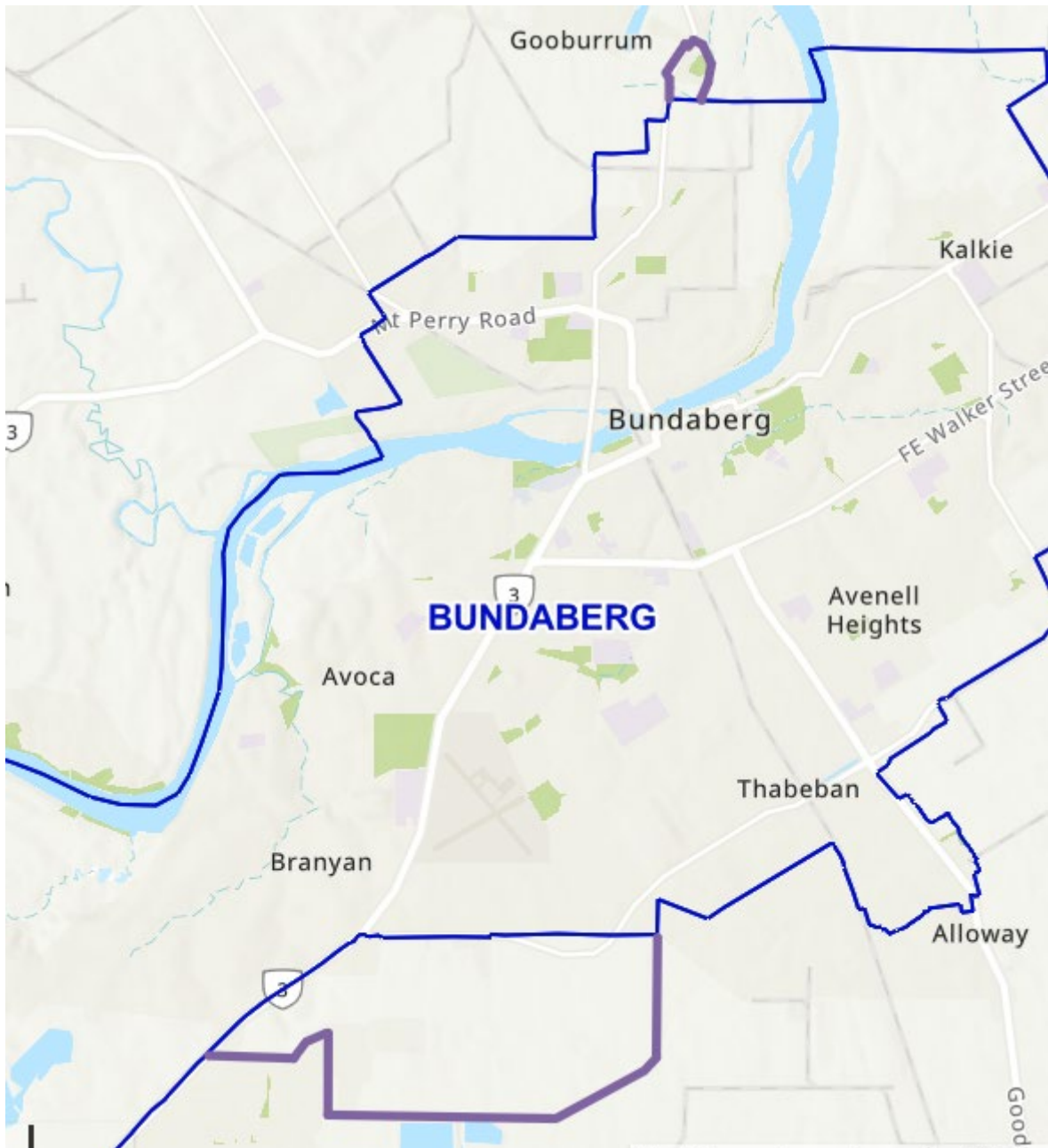


Submission received: 27/7/2025, 5:15 pm. Submission Topic: Electorate Boundaries. Electoral District: Hervey Bay

Removed Booral/River Heads & transferred it to Maryborough

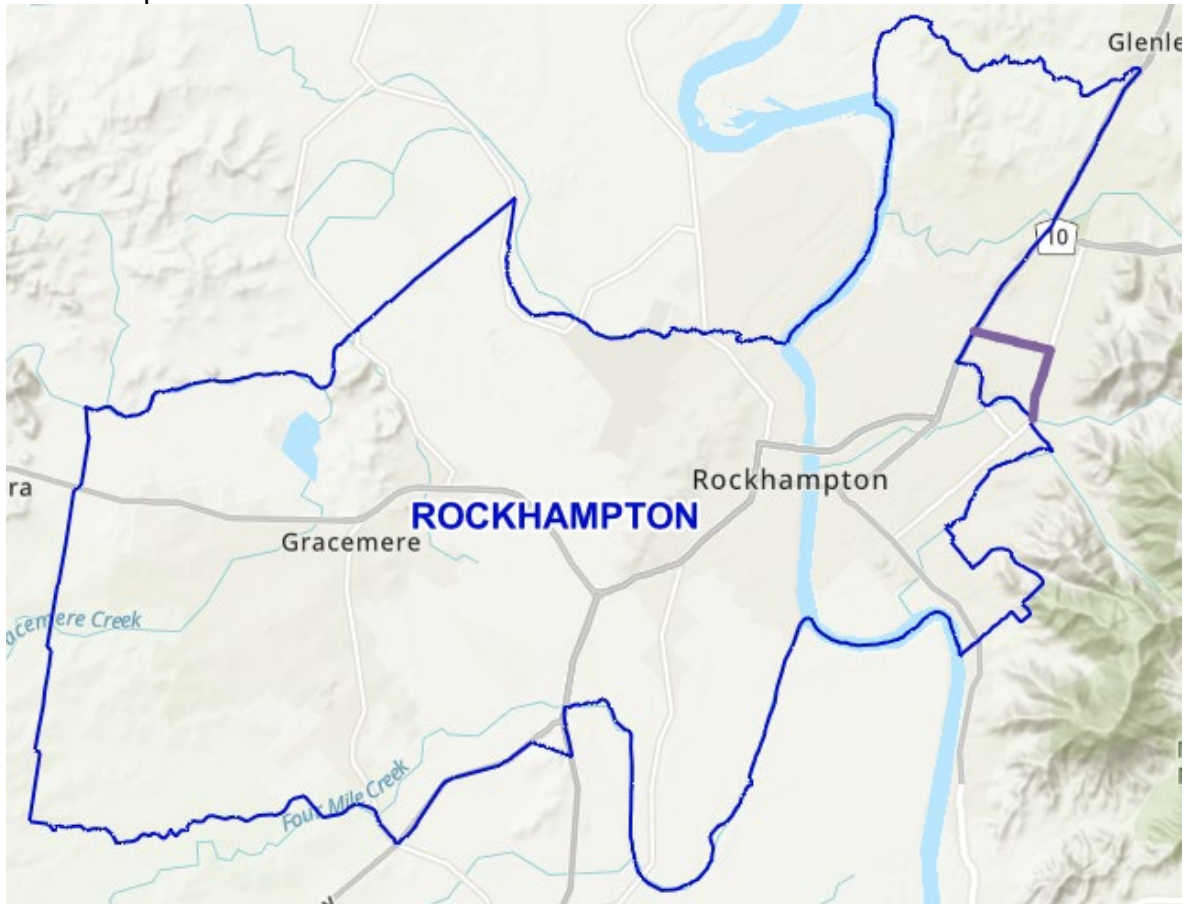
Submission received: 27/7/2025, 5:32 pm. Submission Topic: Electorate Boundaries. Electoral District: Bundaberg

added Branyan/Kensington as well as the surrounding area of Kingfisher park to keep Bundaberg within Quota



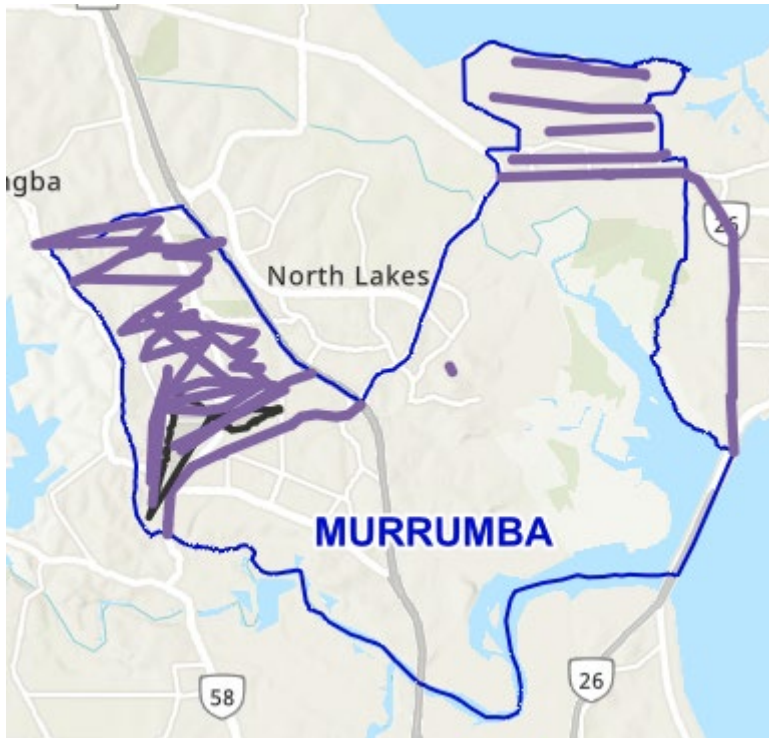
Submission received: 29/7/2025, 12:04 pm. Submission Topic: Electorate Boundaries. Electoral District: Rockhampton

added the block of Norman Gardens south of Farm Street & Norman Road into Rockhampton



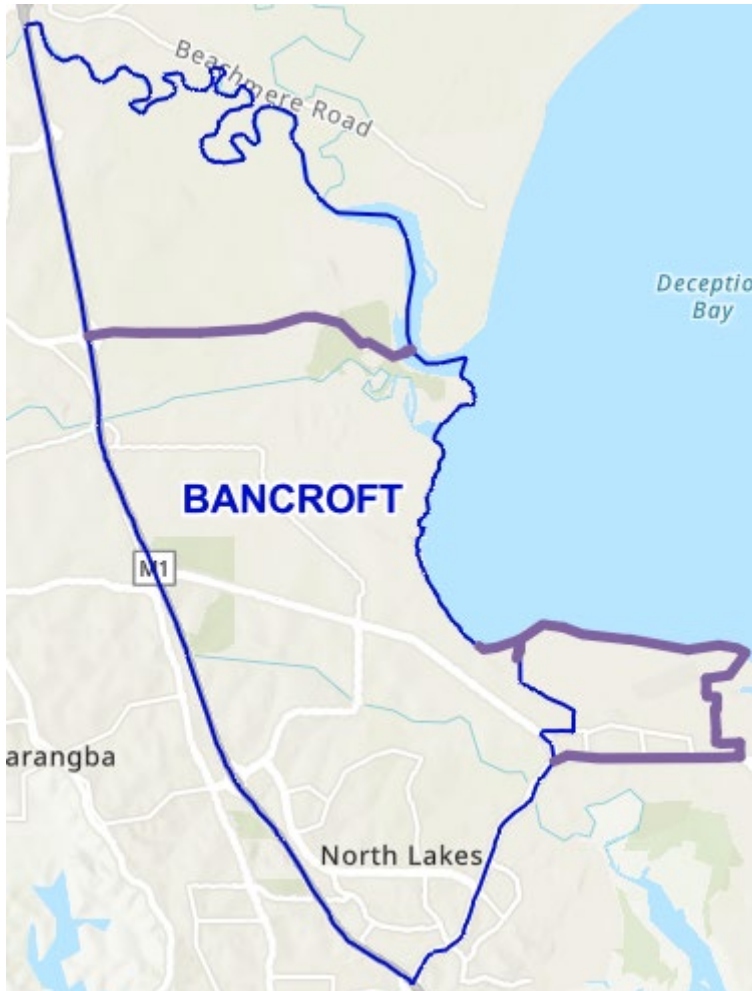
Submission received: 29/7/2025, 1:24 pm. Submission Topic: Electorate Boundaries. Electoral District: Murrumba

Removed everything North of Anzac Avenue & added everything west of Snook Street



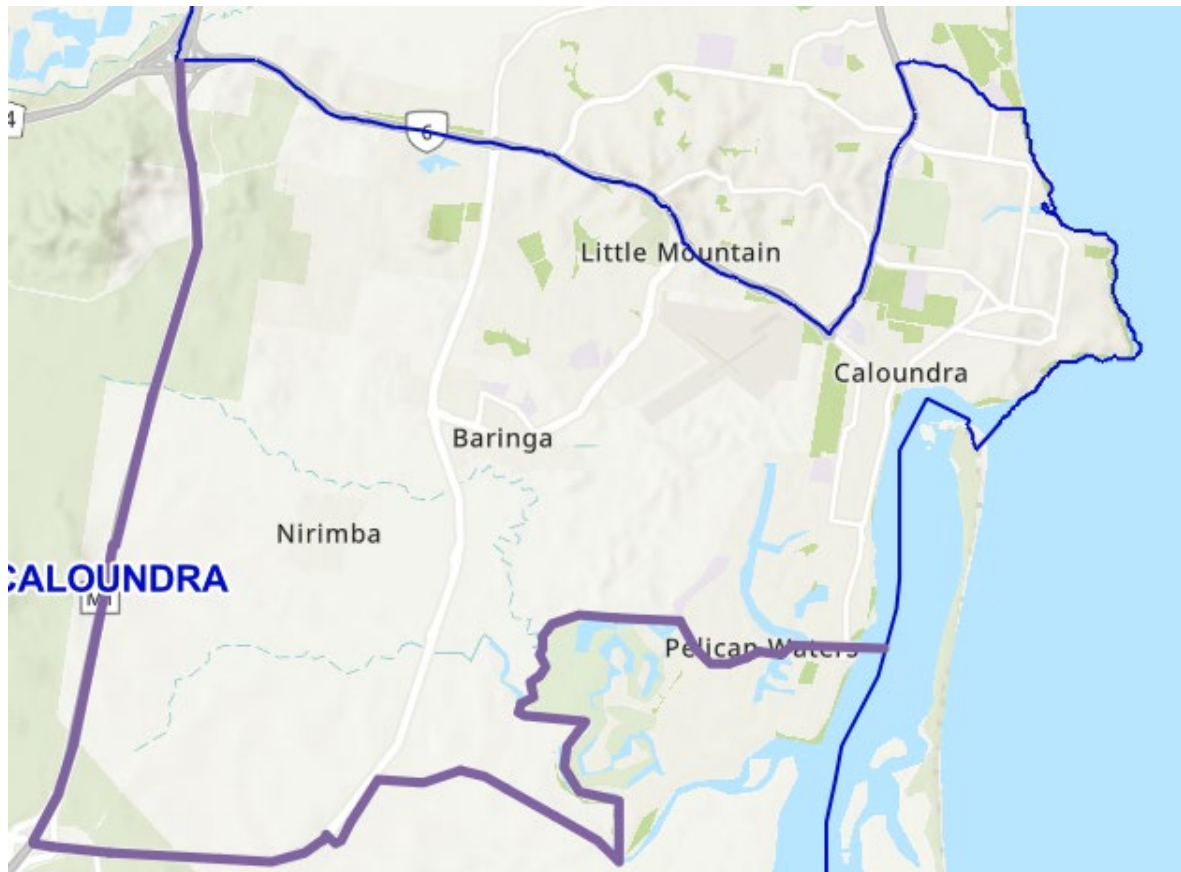
Submission received: 30/7/2025, 8:07 pm. Submission Topic: Electorate Boundaries. Electoral District: Bancroft

transferred the northern half of Rothwell/Kippa-Ring over to Bancroft while also taking out everything north of Uhlmann Road



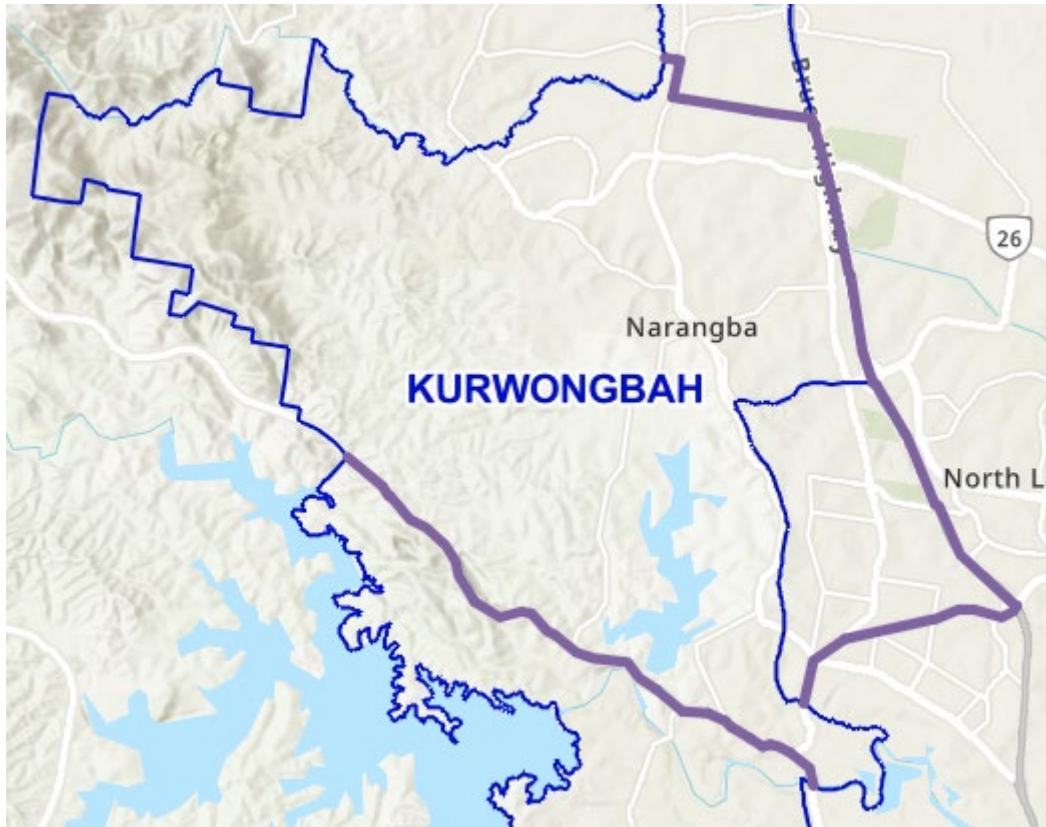
Submission received: 30/7/2025, 8:34 pm. Submission Topic: Electorate Boundaries. Electoral District: Caloundra

removed everything west of the Bruce Highway as well as everything south of Bells Creek including most of Pelican Waters to keep the seat in quota.



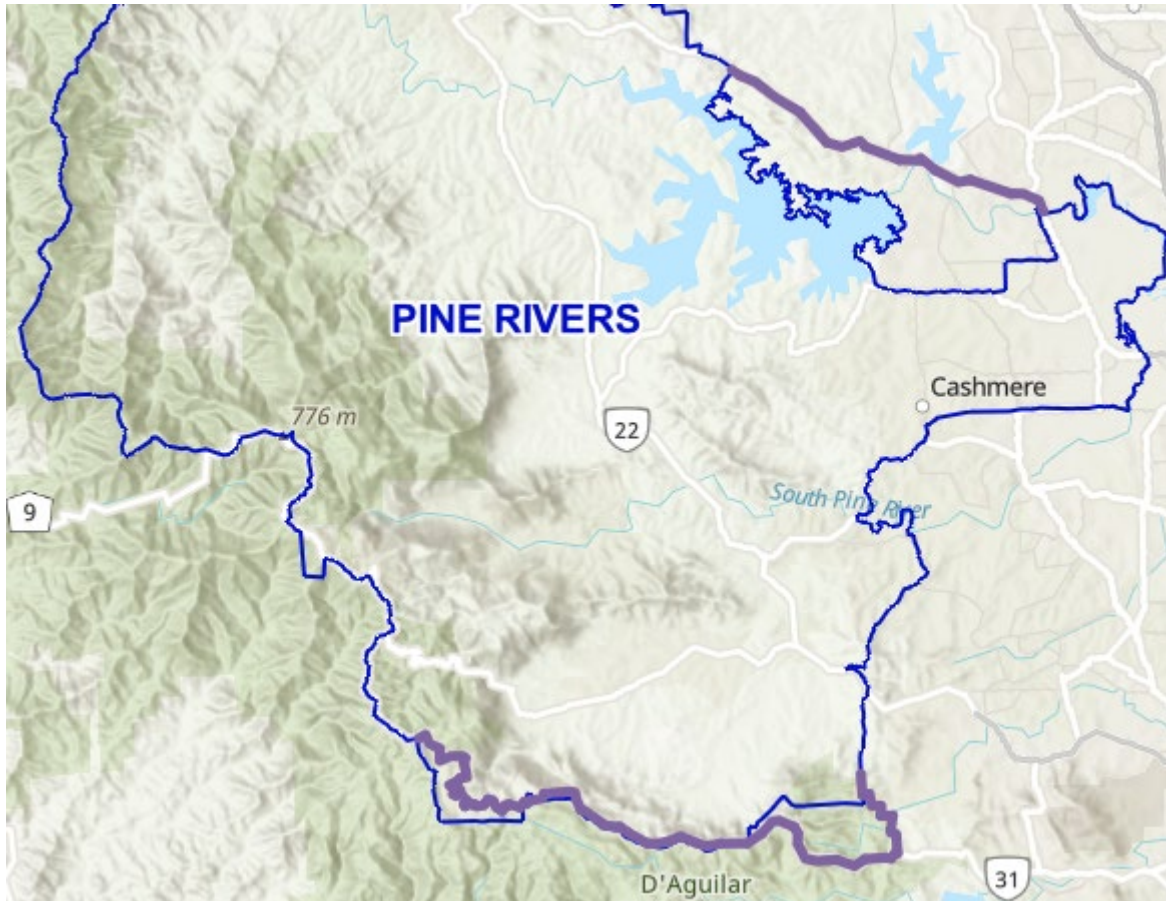
Submission received: 1/8/2025, 2:29 pm. Submission Topic: Electorate Boundaries. Electoral District: Kurwongbah

Removed everything south of Dayboro Road & North of Pitt Road, while also transferring the part of Murrumba west of the Bruce Highway & North of Anzac Avenue.



Submission received: 1/8/2025, 2:54 pm. Submission Topic: Electorate Boundaries. Electoral District: Pine Rivers

Used Mount Nebo Road as the southern boundary while transferring everything south of Dayboro Road from Kurwongbah



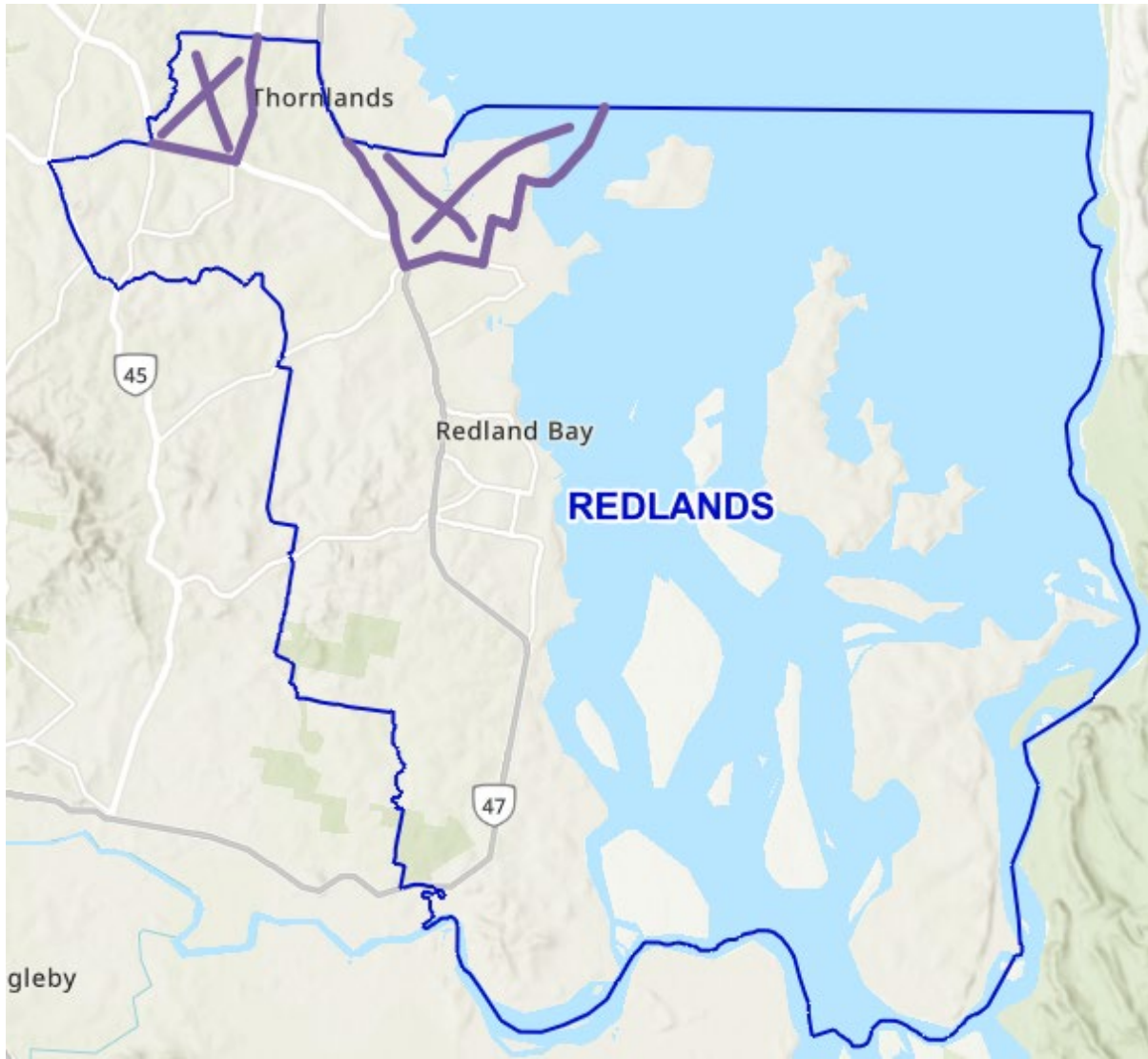
Submission received: 2/8/2025, 4:20 pm. Submission Topic: Electorate Boundaries. Electoral District: Capalaba

added everything west of Panorama Drive to Capalaba with quota by 2032



Submission received: 3/8/2025, 11:04 am. Submission Topic: Electorate Boundaries. Electoral District: Redlands

transferred the northern parts over to the electorate over to Capalaba & Oodgeroo to keep those seats in quota



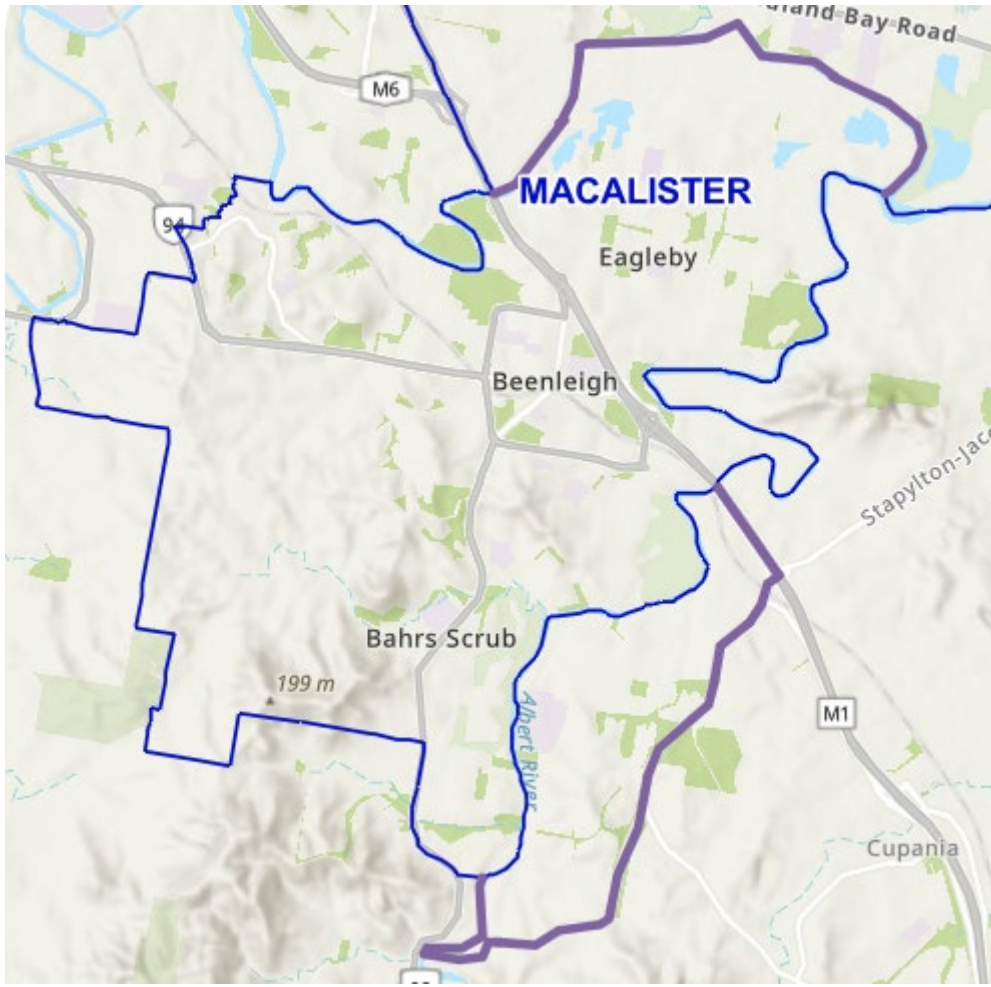
Submission received: 3/8/2025, 11:22 am. Submission Topic: Electorate Boundaries. Electoral District: Springwood

transferred everything north of the Logan River from Macalister to keep Springwood within Quota.



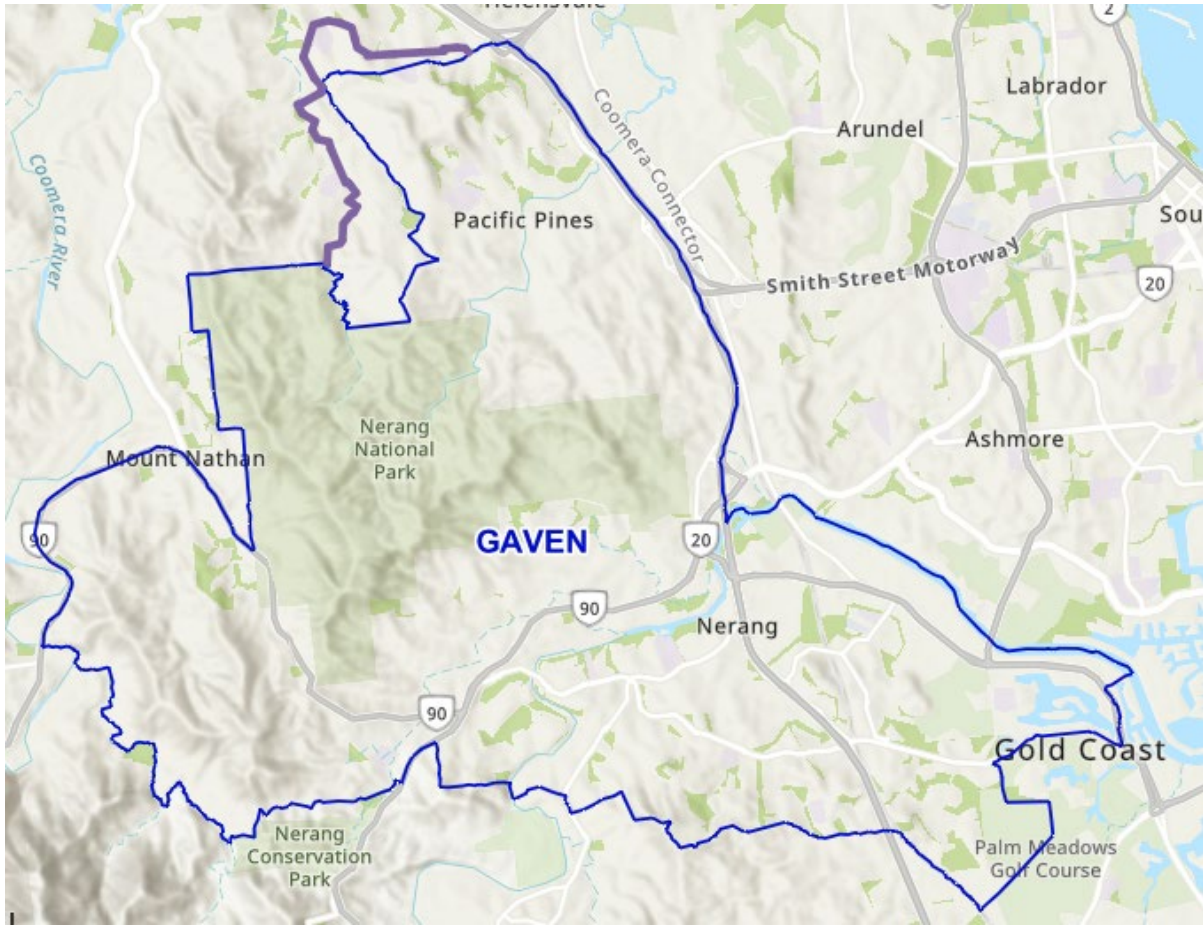
Submission received: 5/8/2025, 2:09 pm. Submission Topic: Electorate Boundaries. Electoral District: Macalister

removed everything north of the Logan River & put it into Springwood, i've also added everything North/west of Stanmore Road into this electorate.



Submission received: 5/8/2025, 2:29 pm. Submission Topic: Electorate Boundaries. Electoral District: Gaven

added more of Pacific Pines east of Saltwater Creek & south of Universal Street.



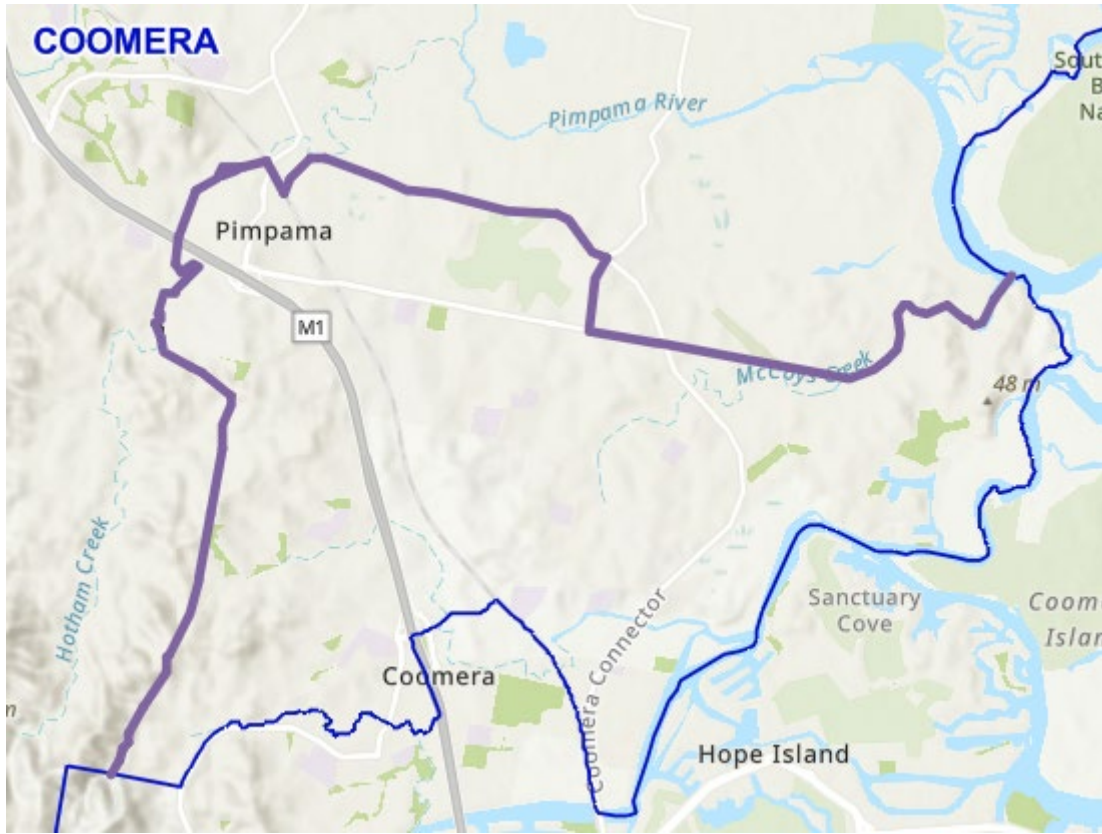
Submission received: 5/8/2025, 2:40 pm. Submission Topic: Electorate Boundaries. Electoral District: Broadwater

added Jacobs Well to Broadwater to keep the seat of Coomera in quota



Submission received: 5/8/2025, 3:21 pm. Submission Topic: Electorate Boundaries. Electoral District: Coomera

have made the Electorate of Coomera solely within Coomera, Upper Coomera & Pimpama.



Submission received: 5/8/2025, 3:59 pm. Submission Topic: Electorate Boundaries. Electoral District: Coomera;Logan

i have used the remainder of Coomera electorate as well as the eastern parts of Logan Reserve, Chamber Flats, Yarrabilba and the north-east of Tamborine to create a new electorate called "GOSS" after Wayne Goss

