

Submission ID: S-00101
Date Received: 6/8/25, 1:26 pm
Name: Phillip Pease
Submission Topic: Electorate Boundaries and Names
Electoral District: All
Multiple Signatories: No

Submission:

Attached document with maps and rationale, naming convention for all 93 districts, including data with projected enrolment and variation.

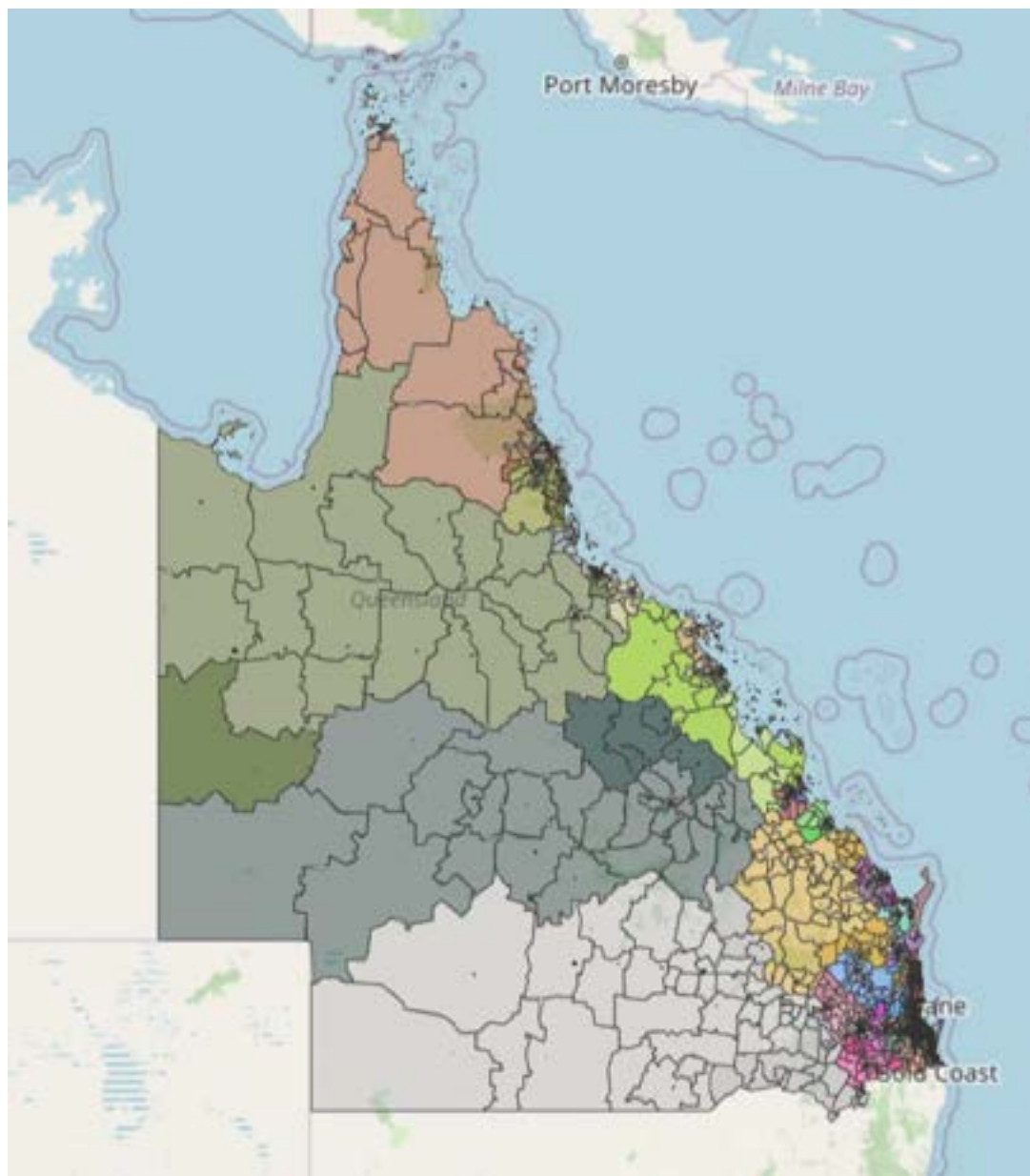
Queensland Redistribution Proposal Maps and Data

Current Electorate Name	New Name	2032 Projected Enrolment
Ipswich West	Amberley	45,125 (+1.00%)
Aspley	Aspley	44,689 (+0.02%)
Bancroft	Bancroft	43,052 (-3.64%)
Barron River	Barron River	44,423 (-0.57%)
Scenic Rim	Beaudesert	45,723 (+2.34%)
Bonney	Bonney	44,983 (+0.68%)
Broadwater	Broadwater	44,726 (+0.11%)
Buderim	Buderim	44,973 (+0.66%)
Bulimba	Bulimba	46,108 (+3.20%)
Bundaberg	Bundaberg	42,949 (-3.87%)
Burdekin Mundingburra	Burdekin	44,204 (-1.06%)
Burleigh	Burleigh	46,055 (+3.08%)
Burnett	Burnett	44,346 (-0.74%)
-	Caboolture	43,802 (-1.96%)
Cairns	Cairns	45,869 (+2.66%)
Callide	Callide	43,882 (-1.78%)
Caloundra	Caloundra	44,580 (-0.22%)
Capalaba	Capalaba	42,529 (-4.81%)
Chatsworth	Carindale	44,501 (-0.40%)
Clayfield	Clayfield	43,549 (-2.53%)
Condamine	Condamine	43,627 (-2.35%)
Coomera Theodore	Coomera	43,415 (-2.83%)
Cook	Cook	43,959 (-1.61%)
Cooper	Cooper	43,716 (-2.15%)
Currumbin	Currumbin	46,465 (+4.00%)
Ferny Grove	Ferny Grove	44,011 (-1.49%)
Gladstone	Gladstone	44,443 (-0.53%)
Jordan	Greenbank	44,709 (+0.07%)
Greenslopes	Greenslopes	44,347 (-0.74%)
Gregory	Gregory	45,112 (+0.97%)
Gympie	Gympie	45,002 (+0.72%)
Hervey Bay	Hervey Bay	44,846 (+0.37%)
Hill	Hill	46,019 (+3.11%)
Hinchinbrook	Hinchinbrook	46,832 (+4.82%)
Inala	Inala	48,161 (+7.79%)
Ipswich	Ipswich	45,766 (+2.43%)
Logan	Jimboomba	45,666 (-+2.21%)
-	Kallangur	47,022 (+5.24%)
Kawana	Kawana	44,870 (+0.43%)
Keppel	Keppel	46,261 (+3.54%)
Glass House	Landsborough	44,860 (+0.41%)
Lockyer	Lockyer	43,247 (-3.20%)
Lytton	Lytton	45,506 (+1.85%)
Macalister	Macalister	45,013 (+0.75%)

Mackay	Mackay	42,715 (-4.39%)
Maiwar	Maiwar	46,837 (+4.83%)
Maroochydore	Maroochydore	43,540 (-2.55%)
Maryborough	Maryborough	45,889 (+2.71%)
McConnel	McConnel	44,144 (-1.20%)
Mermaid Beach	Mermaid Beach	46,999 (+5.19%)
Mirani	Mirani	45,605 (+2.07%)
Moggill	Moggill	45,574 (+2.41%)
Mansfield Toohey	Mount Gravatt	47,014 (+5.23%)
Mount Ommaney	Mount Ommaney	47,603 (+6.55%)
Mudgeeraba	Mudgeeraba	45,133 (+1.02%)
Mulgrave	Mulgrave	43,284 (-3.12%)
Murrumba	Murrumba	41,942 (-6.13%)
Nanango	Nanango	43,679 (-2.24%)
Morayfield Kurwongbah	Narangba	46,942 (+5.07%)
Theodore Gaven	Nerang	45,371 (+1.55%)
Nicklin	Nicklin	43,894 (-1.76%)
Ninderry	Ninderry	44,332 (-0.78%)
Noosa	Noosa	42,710 (-4.41%)
Nudgee	Nudgee	45,308 (+1.41%)
Oodgeroo	Oodgeroo	42,581 (-4.69%)
Bundamba	Redbank	46,415 (+3.89%)
Redcliffe	Redcliffe	43,853 (-1.85%)
Redlands	Redlands	45,510 (+1.86%)
-	Ripley	44,702 (+0.05%)
Rockhampton	Rockhampton	46,952 (+5.09%)
Algester Logan	Park Ridge	45,875 (+2.68%)
-	Pimpama	44,105 (-1.28%)
Pumicestone Glass House	Pumicestone	44,253 (-0.95%)
Everton Pine Rivers	Samsonvale	45,163 (+1.08%)
Sandgate	Sandgate	46,551 (+4.19%)
South Brisbane	South Brisbane	47,237 (+5.73%)
Southport	Southport	46,417 (+3.89%)
Springwood	Springwood	46,006 (+2.97%)
Stafford	Stafford	45,450 (+1.73%)
Pine Rivers	Strathpine	47,022 (+5.24%)
Stretton Algester	Stretton	47,227 (+5.70%)
Surfers Paradise	Surfers Paradise	47,264 (+5.79%)
Miller Toohey	Toohey	46,782 (+4.71%)
Toowoomba North	Toowoomba North	43,790 (-1.99%)
Toowoomba South	Toowoomba South	45,505 (+1.85%)

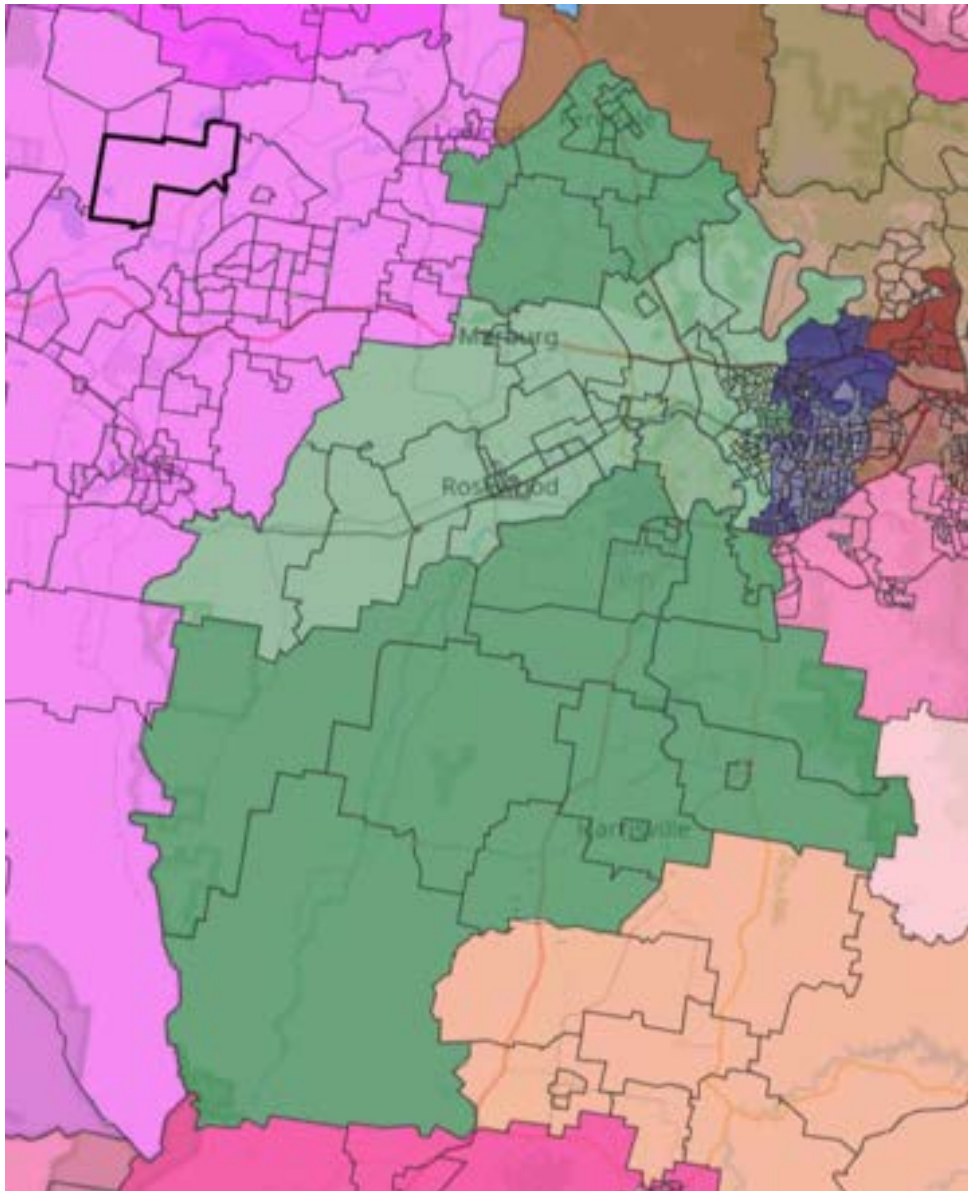
Townsville	Townsville	42,774 (-4.27%)
Thuringowa	Thuringowa	46,339 (+3.72%)
Traeger	Traeger	42,824 (-4.15%)
Warrego	Warrego	42,439 (-5.01%)
Southern Downs	Warwick	44,975 (+0.66%)
Waterford	Waterford	47,026 (+5.25%)
Whitsunday	Whitsunday	45,165 (+1.07%)
Woodridge	Woodridge	45,852 (+2.63%)

Abolished Divisions	Renamed Divisions	New Divisions
Algerier – Labor	Southern Downs – renamed Warwick	Landsborough - LNP
Mundingburra – LNP	Ipswich West – renamed Amberley	Caboolture – Labor
Glass House – LNP	Bundamba – renamed Redbank	Kallangur – Labor
Morayfield – Labor	Miller – renamed Toohey	Strathpine – Labor
Kurwongbah – Labor	Scenic Rim – renamed Beaudesert	Narangba – Labor
Everton – LNP		Samsonvale - LNP
Jordan – Labor		Greenbank – Labor
Logan – Labor		Ripley – Labor
Mansfield – Labor		Jimboomba – Labor
Gaven – Labor		Mount Gravatt – Labor
Theodore – LNP		Pimpama – LNP
		Nerang – LNP



Maps on next page

Amberley (formerly Ipswich West)



Amberley (formerly known as Ipswich West) shifts both north and south taking in rural areas previously in Scenic Rim as far south as Harrisville and Peak Crossing. It also stretches north to take in Fernvale, previously in Lockyer.

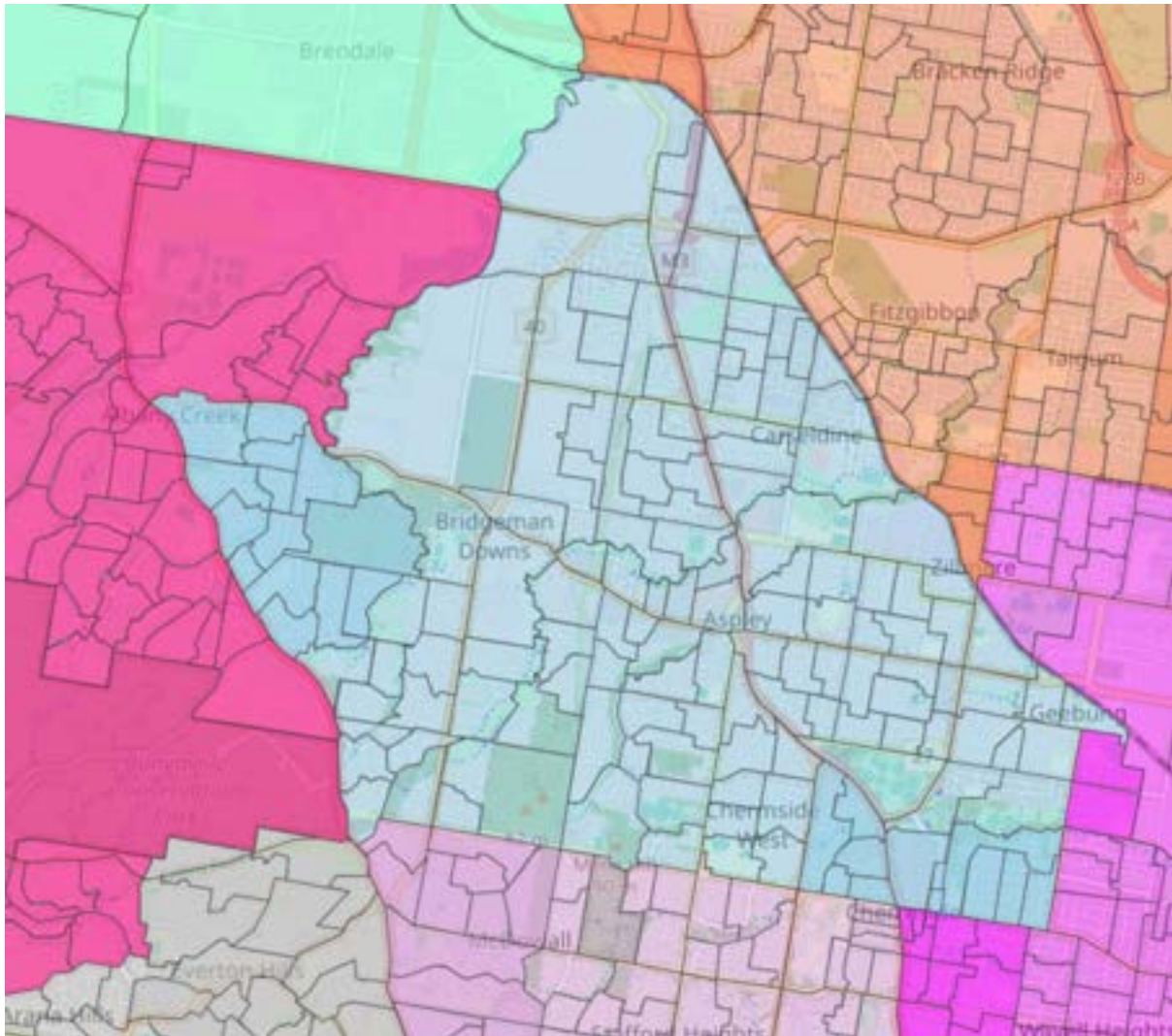
It sheds areas including North Ipswich, Chuwar, Tivoli, North Tivoli and Yamanto to neighbouring Ipswich. From the same district, Amberley gains Woodend, Sadliers Crossing and Coalfalls.

These changes reflect the need for a new seat to be created in Greater Ipswich region around Ripley.

The name change to Amberley reflects the heritage of the area and the RAAF Amberley base in the heart of the district.

In area, the new district is over twice the size of the previous Ipswich West.

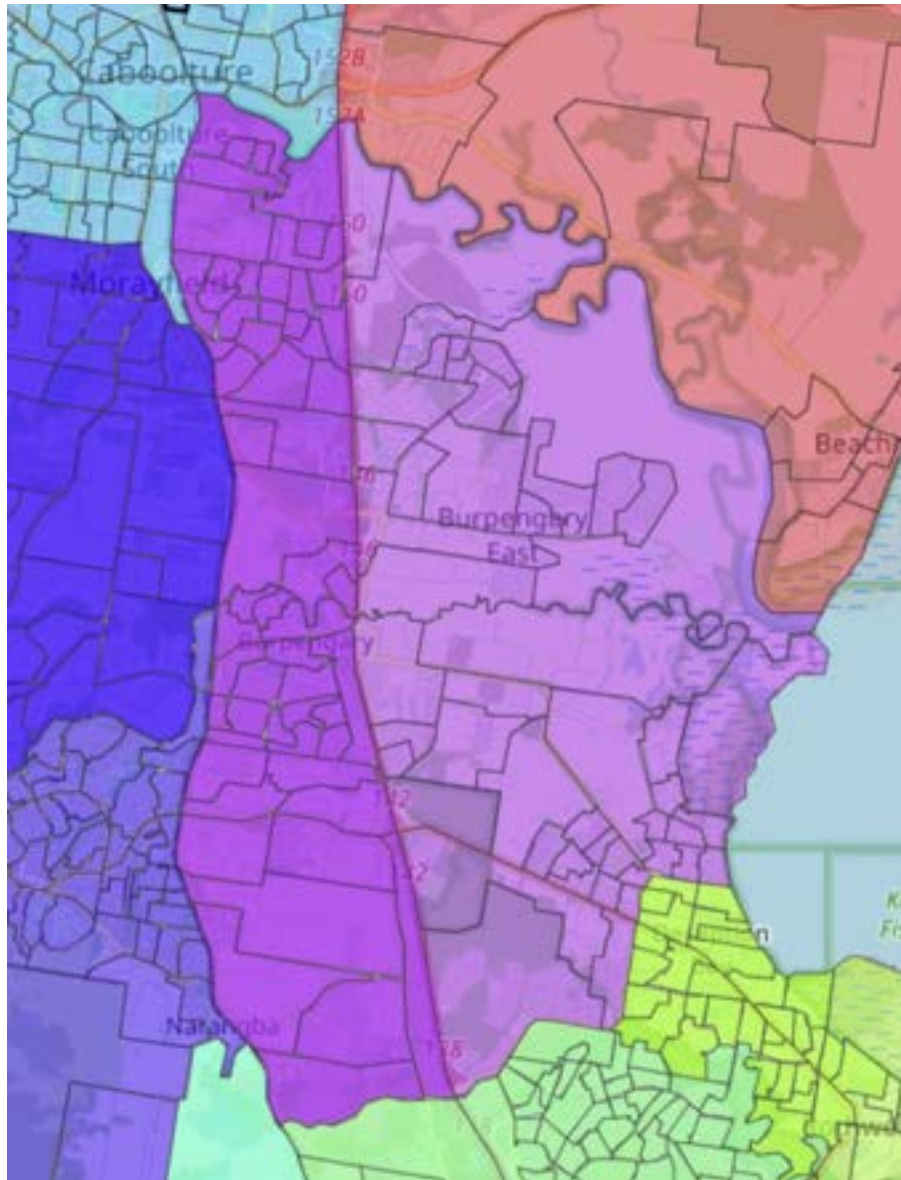
Aspley



Nip and tucks to the boundaries of Aspley with the loss of Bald Hills to neighbouring Sandgate and in exchange, Aspley gains large parts of Albany Creek from the now-abolished Everton and extends to gain the Chermside shopping centre and more areas of Chermside from Stafford.

These new boundaries are tighter with more main roads as clear boundaries and reflect communities of interest more strongly.

Bancroft



Major boundary changes to Bancroft with the first being it now crosses the Bruce Highway to take in the Narangba Industrial estate, large parts of Burpengary and goes as far north as the Caboolture River, being its northern boundary.

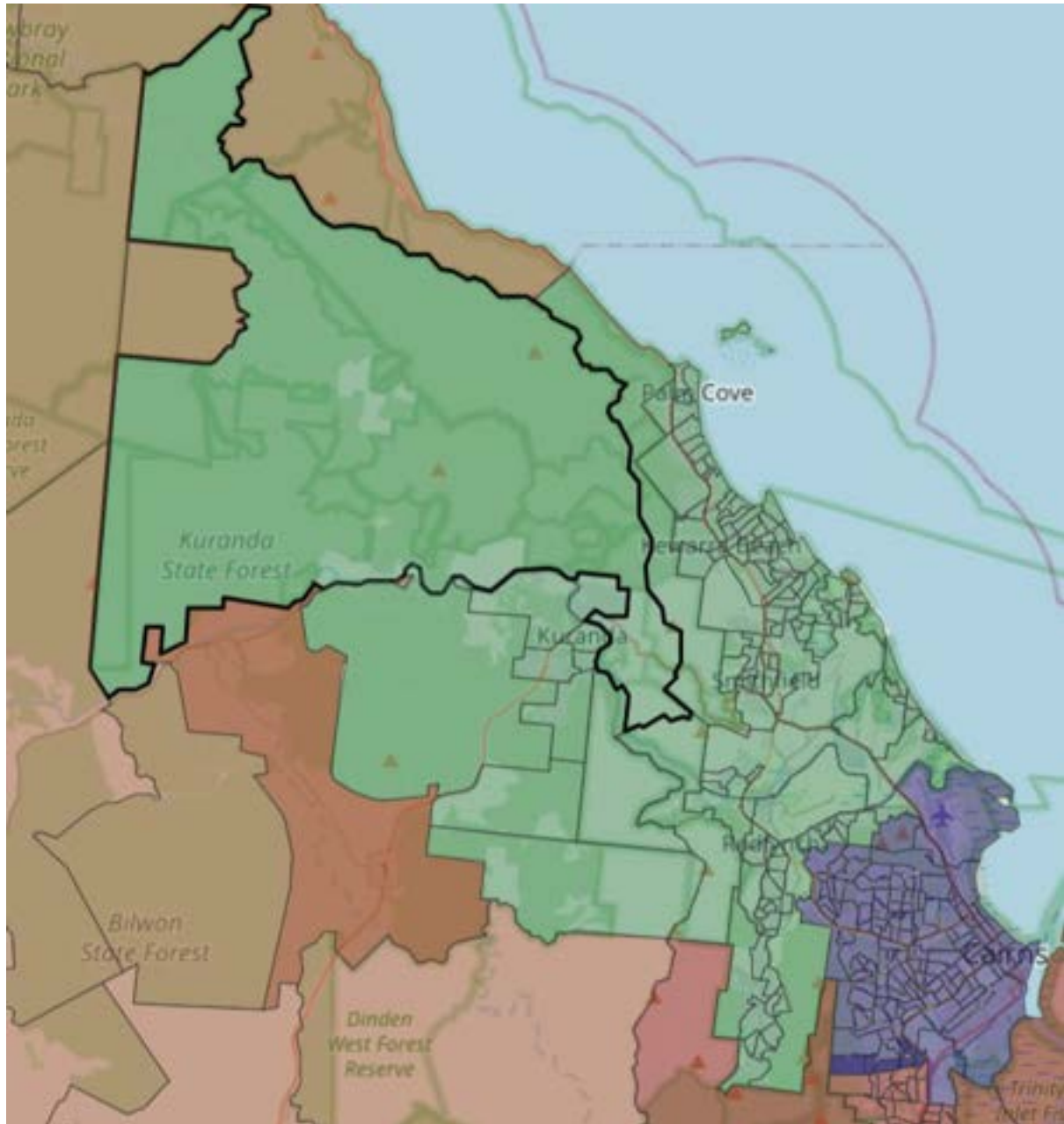
This change unites Burpengary and Burpengary East under one district.

It extends to take in most of Deception Bay, with Bayview Terrace, Park Road, Deception Bay Road and Boundary Road as its eastern boundary.

It loses almost all of North Lakes and these newer housing areas to Murrumba, which also undergoes radical changes due to the new Kallangur division, squeezed in this redistribution.

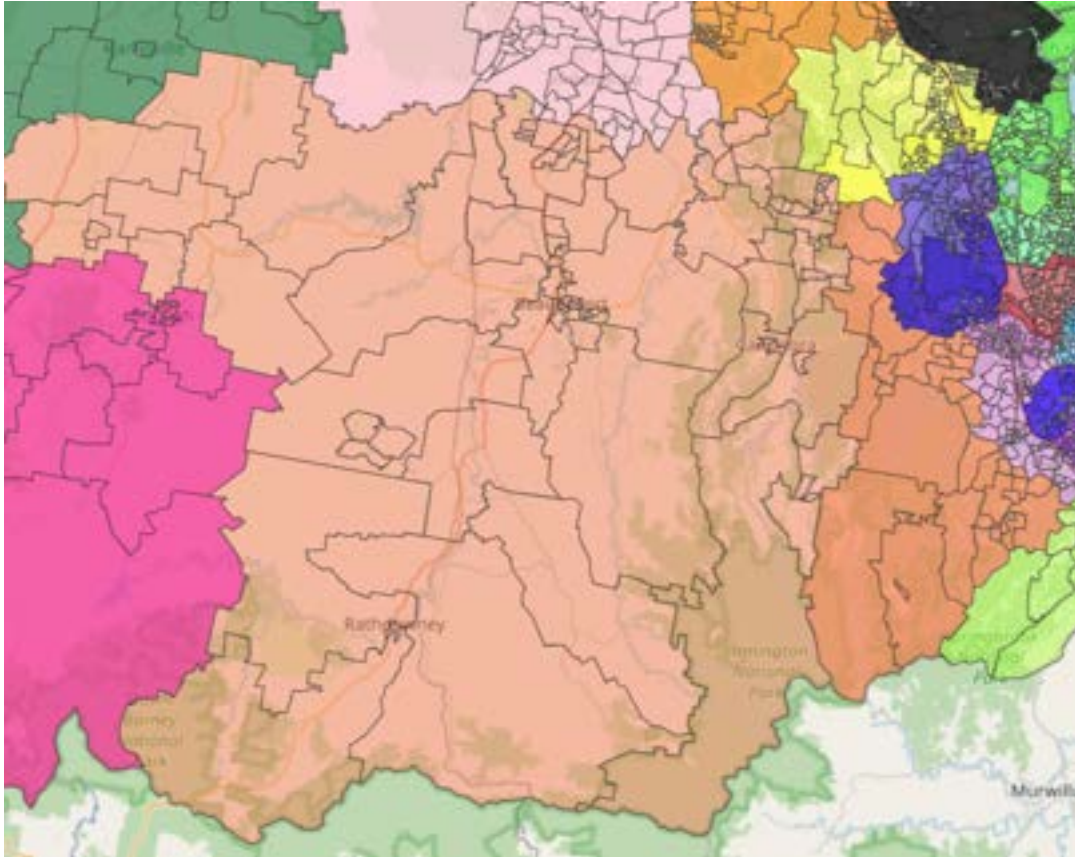
Burpengary Creek now runs right through the very centre of the new Bancroft.

Barron River



Only a small transfer of roughly 500 voters in western Kuranda to Cook.

Beautesert (formerly Scenic Rim)



Beautesert returns as a name to the electoral map.

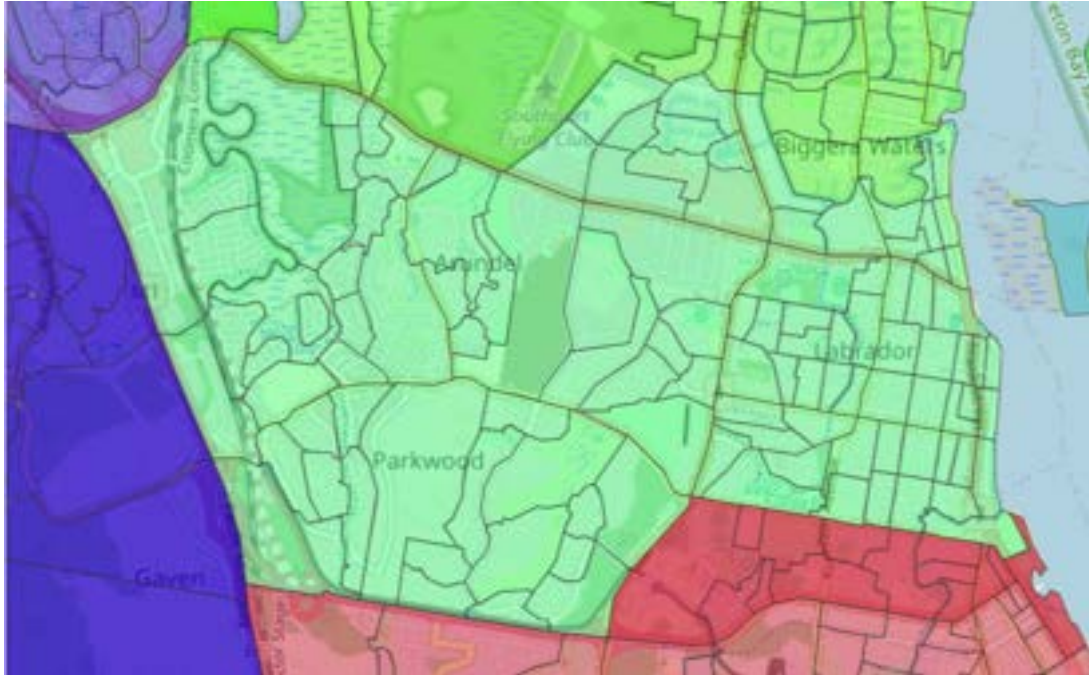
Major growth further north on the Gold Coast and Logan has shifted Beautesert south-east back to its former boundaries.

Transferring into Beautesert, from Mudgeeraba is thousands of new electors around Bonogin, Springbrook, Tallai, Mount Nathan and Canungra.

Around a thousand voters from Guanaba, previously in the old Gaven district, are also transferred into the new Beautesert.

These almost eight thousand new electors are offset with the loss of roughly four thousand electors around Boonah, west of Rathdowney, into neighbouring Warwick (previously known as Southern Downs).

Bonney



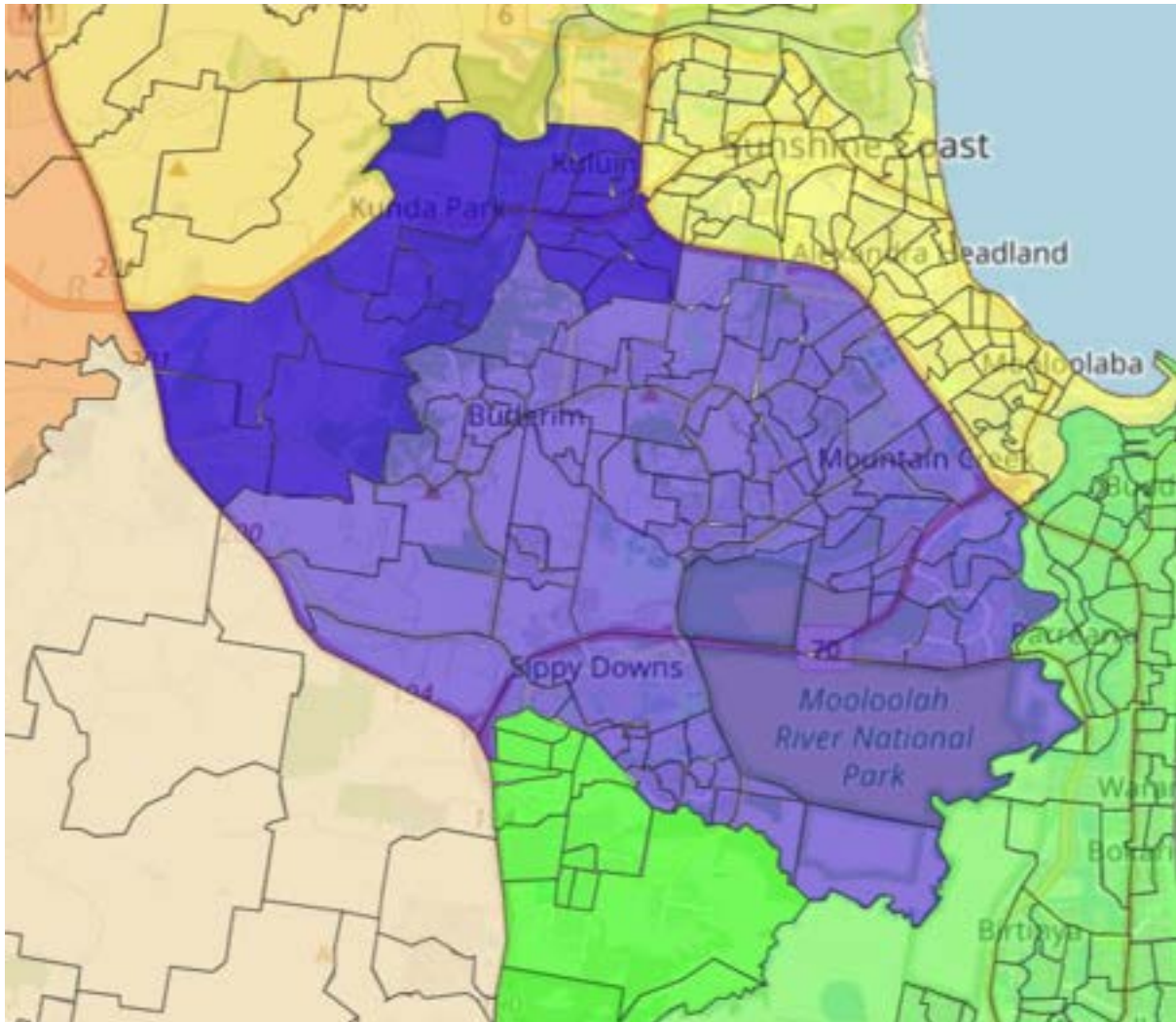
Bonney is set to lose roughly 4500 electors in Labrador, south of Musgrave Avenue to Southport. Whilst Bonney is underpopulated today, it's anticipated to be over, slightly come the next decade, so this shedding of electors is necessary.

Broadwater



Very minor boundary changes with the addition of around 700 voters in Helensvale, previously in the former Theodore District.

Buderim



Huge changes to Buderim in both the north and the south.

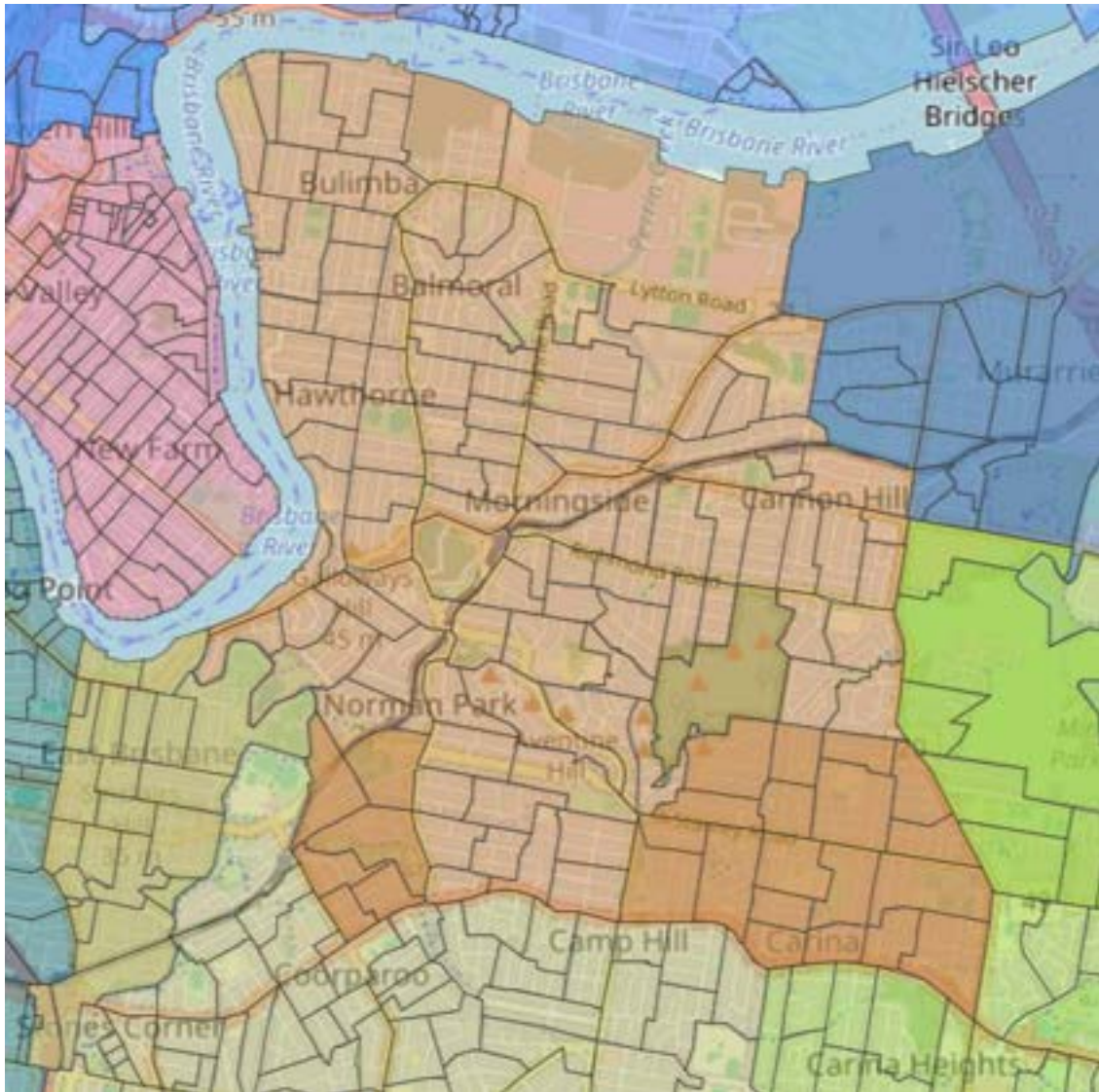
The major change sees the loss of some 15,000 constituents in the south, around Sippy Downs and Landsborough transfer into Kawana.

This means the new Kawana will need to cross the Mooloolah River, for the first time since Buderim was created.

Buderim extends north, into the existing Ninderry district to take in over eight thousand new electors from Buderim – North and Kuluin.

These areas retain their strong communities of interest.

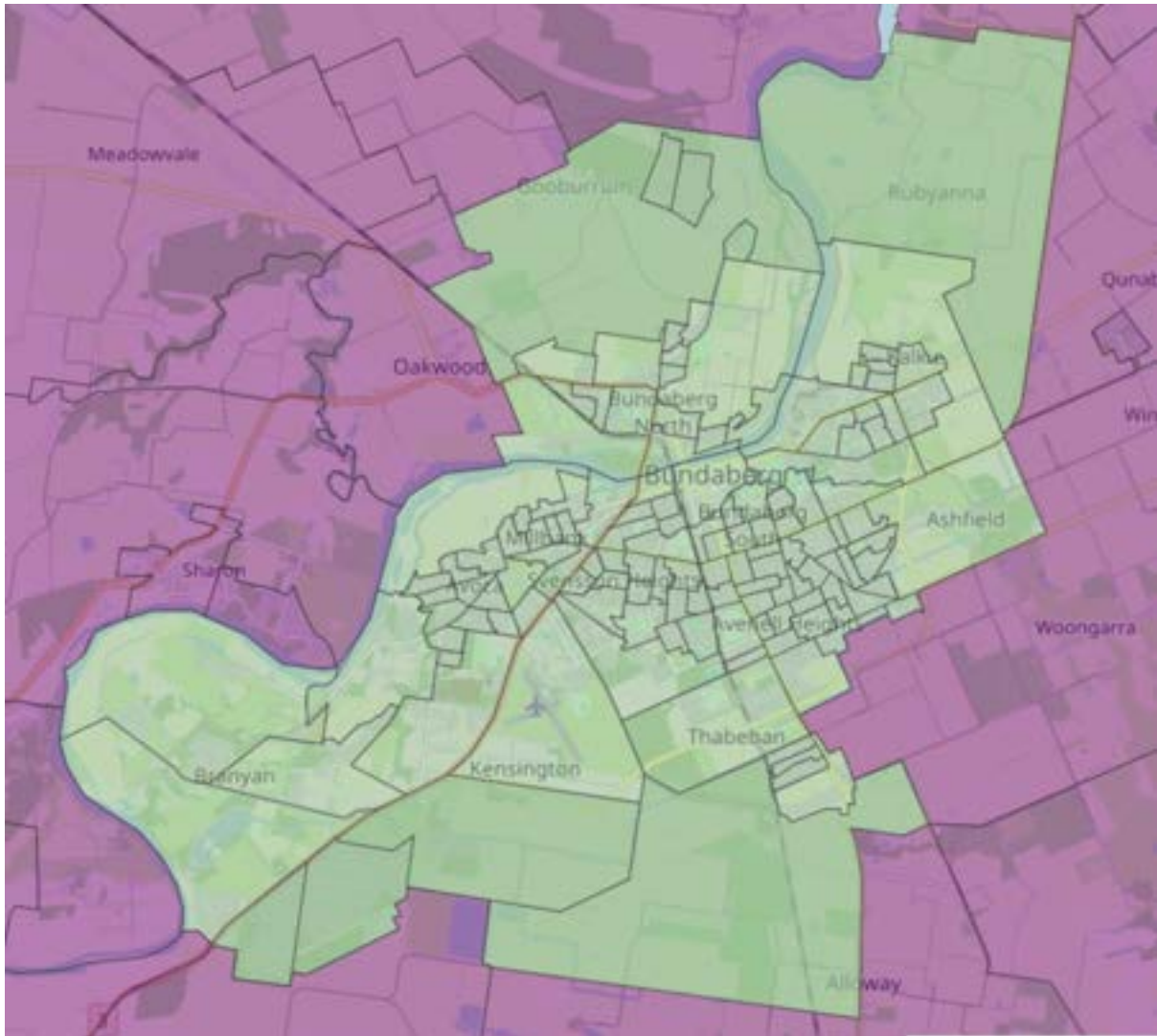
Bulimba



Along with all divisions in south-east Brisbane, Bulimba undergoes changes, shifting south slightly to Old Cleveland Road, taking in just over 6000 new constituents in Carina, from neighbouring Chatsworth (now Carindale), as well an additional 2100 constituents in Norman Park and Cooperaroo, previously in South Brisbane.

Additionally, 5000 constituents in Murarrie, are relocated to Lytton – areas more closely aligned with that district, than Bulimba.

Bundaberg



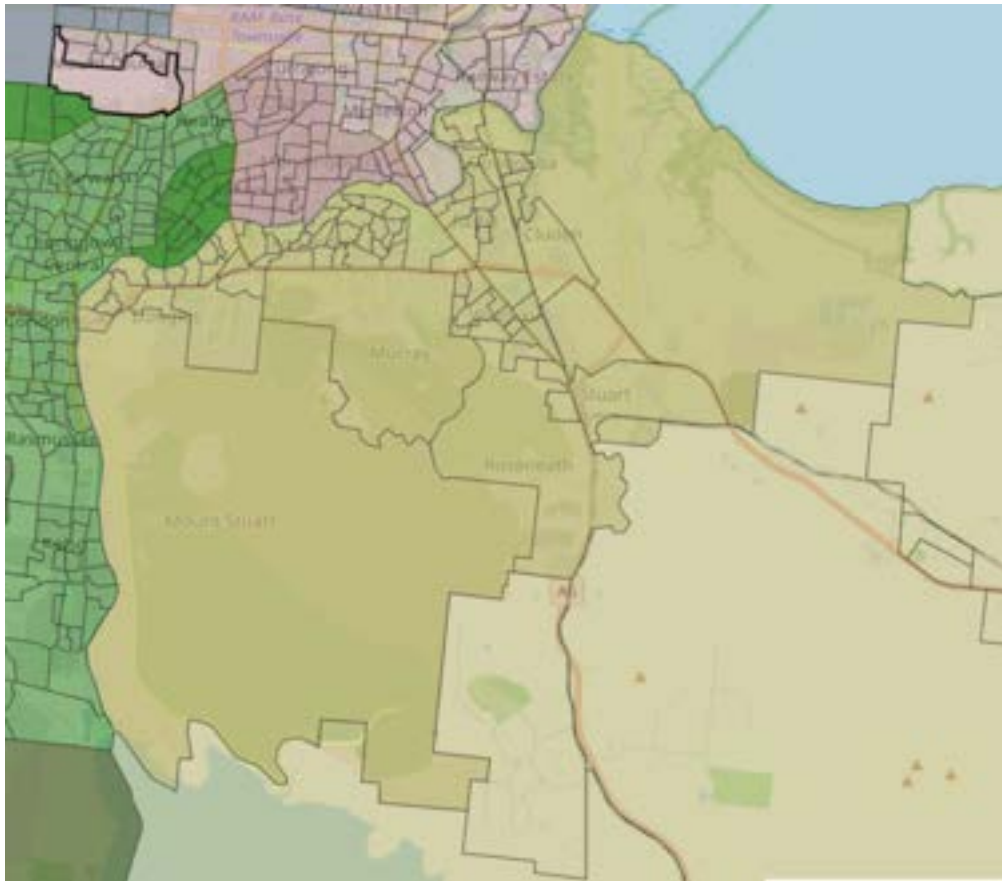
Bundaberg retains its status as being fully contained within the boundaries of the division of Burnett.

It grows this redistribution in area but only by taking in smaller townships in all directions including Rubyanna, Oakwood, and areas south of Kensington, from Burnett.

Burdekin



(inset – next page)



Burdekin is an amalgamation of the former Burdekin District and the now-abolished Mundingburra District, in Greater Townsville.

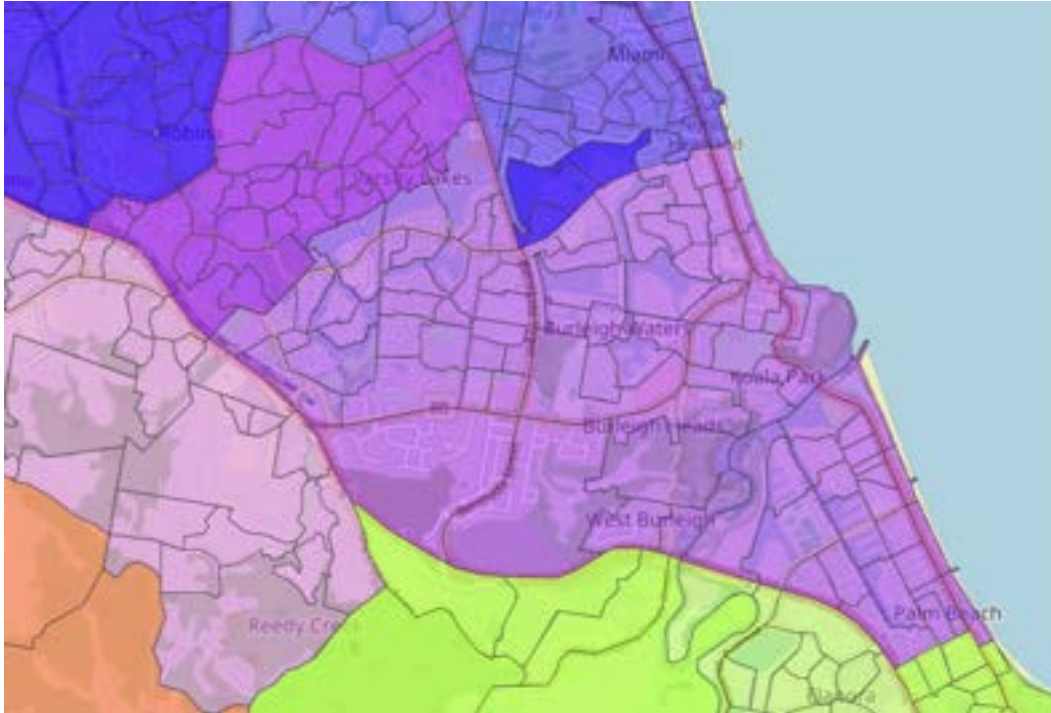
As Greater Townsville was under quota by a whole electorate, it made sense for Mundingburra to be abolished in this instance, to help surrounding electorates of Thuringowa and Townsville to fall within the quota variant.

The new Burdekin starts where Mundingburra left off, taking in Annandale, Douglas, the Lavarack Barracks, Wulguru, Idalia, Cluden, Stuart and then heads down the coast to take in Giru, Home Hill, Ayr and as far south as the border of the Burdekin Shire.

This redistribution sees Bowen shift into the Mirani District, along with the other major mining communities of Collinsville and Scottsville.

These major changes remarkably shrink the size of Burdekin.

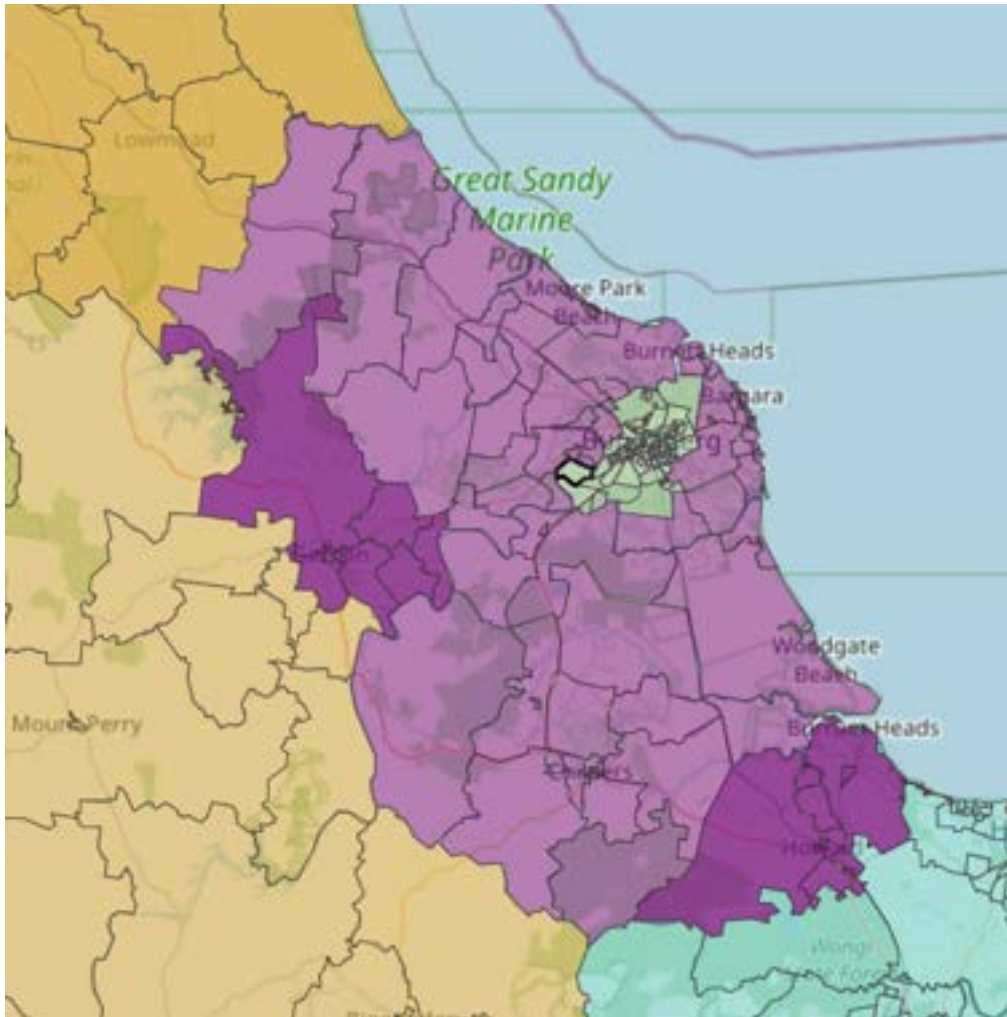
Burleigh



Burleigh shifts north in the western part of the division, with Cottesloe Drive-Cheltenham Drive acting as its new northernly border. This brings all of Varsity Lakes into Burleigh – from Mermaid Beach.

Just over 1000 voters in Burleigh Waters, north of Christine Avenue moves into Mermaid Beach.

Burnett



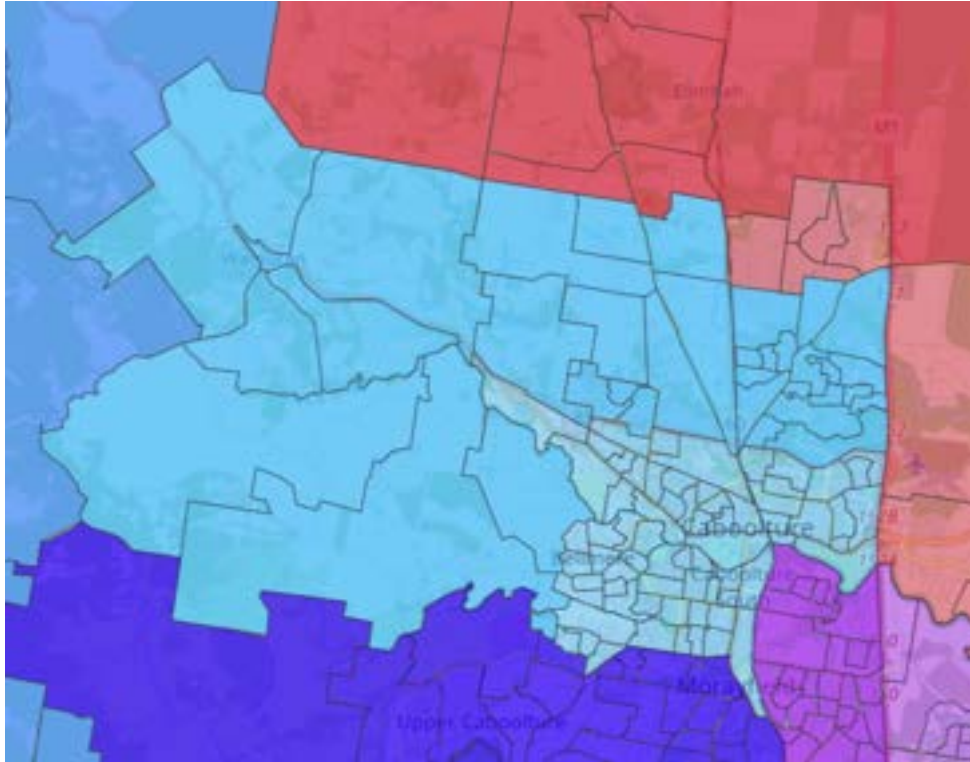
Burnett shifts south and shrinks considerably – losing almost half of its former land space.

It now takes in Howard and Burrum as well as the Wongi State Forest from Maryborough and sheds its more rural components that are sparsely populated.

It also gains over 1500 voters from Gin Gin, previously in Callide.

Burnett loses Lowmead, Agnes Water, Miriam Vale and Turkey Beach into Callide – which now extends to the coast.

Caboolture



Caboolture has been revived as an electorate, necessitated by the growth in the Moreton Bay region, and further north on the southern end of the Sunshine Coast.

It returns taking in the Caboolture CBD and Caboolture South, Caboolture (East), Bellmere, Wamuran and a small section of Morayfield, east of the Bruce Highway.

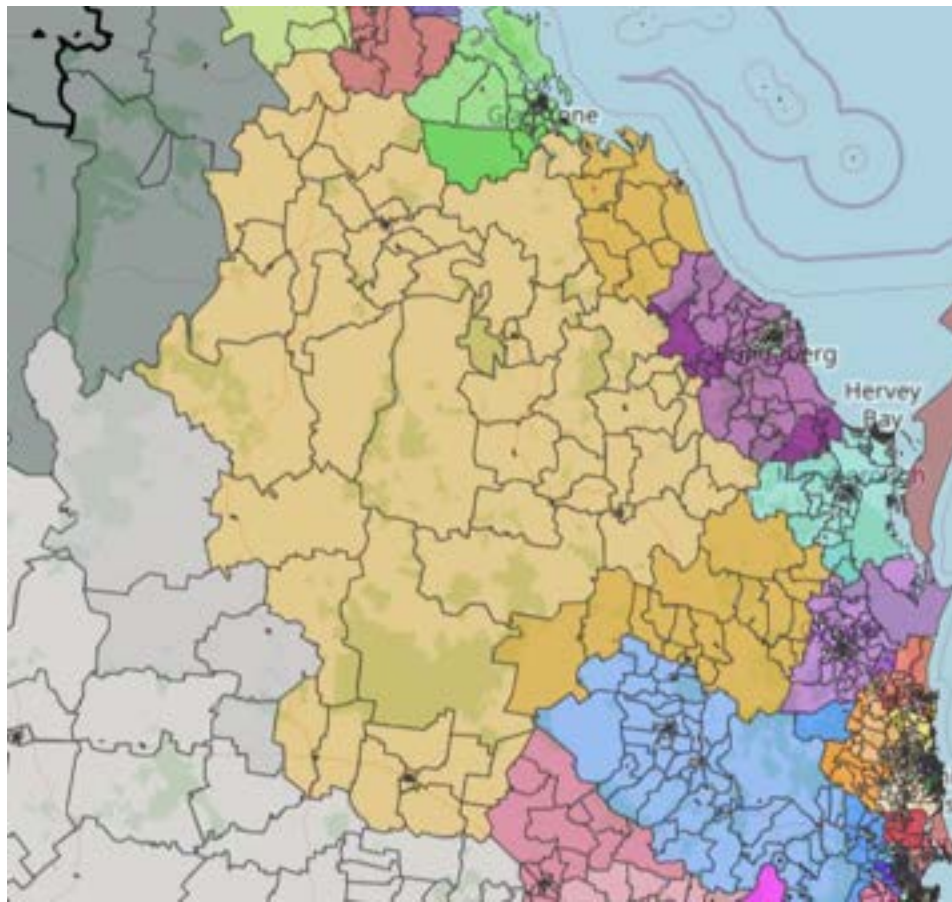
These areas were mostly in the Divisions of Morayfield, Pumicestone and Glass House, previously, but are far better suited in this electorate.

Cairns



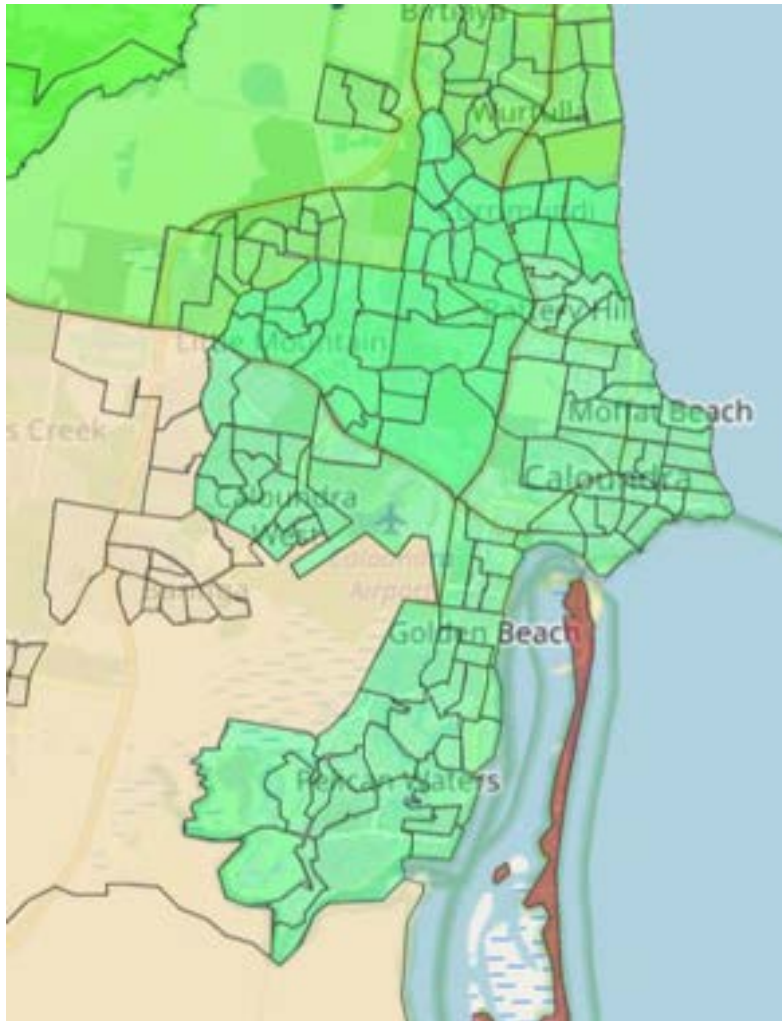
Minor boundary change with the addition of approximately 1700 electors in Woree, previously in Mulgrave, as well as 1200 electors in Earlvile from the same division. Toogood Road and the Gordon Creek now serve as the southernly boundary between Cairns and Mulgrave.

Callide



(inset – next page)

Caloundra

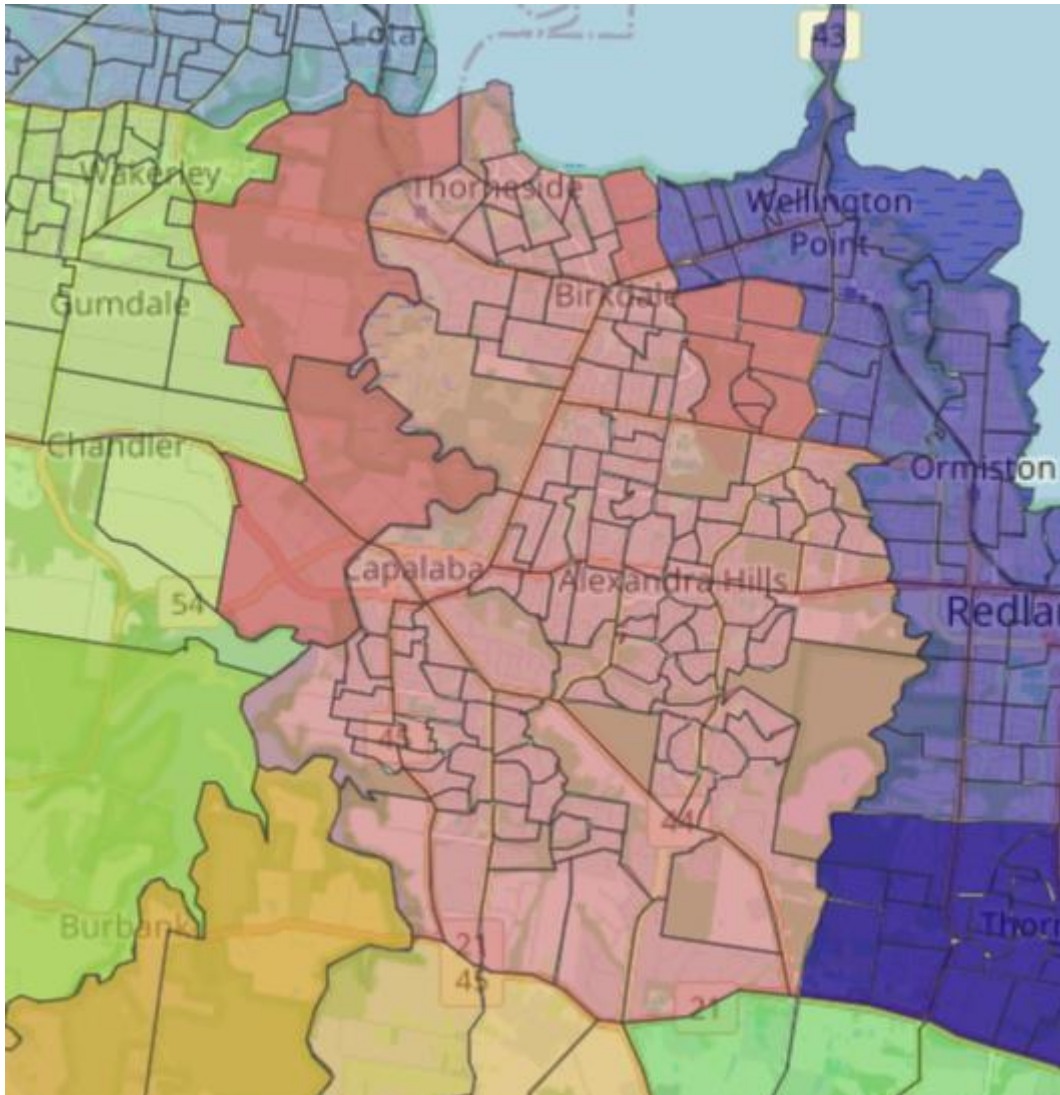


The new Caloundra is vastly different from the previous iteration and much smaller.

It now takes in Aroona, Little Mountain and Currimundi, previously in Kawana and in exchange it loses all of Landsborough, Beerwah, Banya, Nirimba, Baringa, and the growth areas of Aura. It retains Caloundra West, near the airport.

Collectively, this new Caloundra brings the seat very much into focus as a coastal electorate and helps alleviate the population explosion it has experienced in the recent decade.

Capalaba



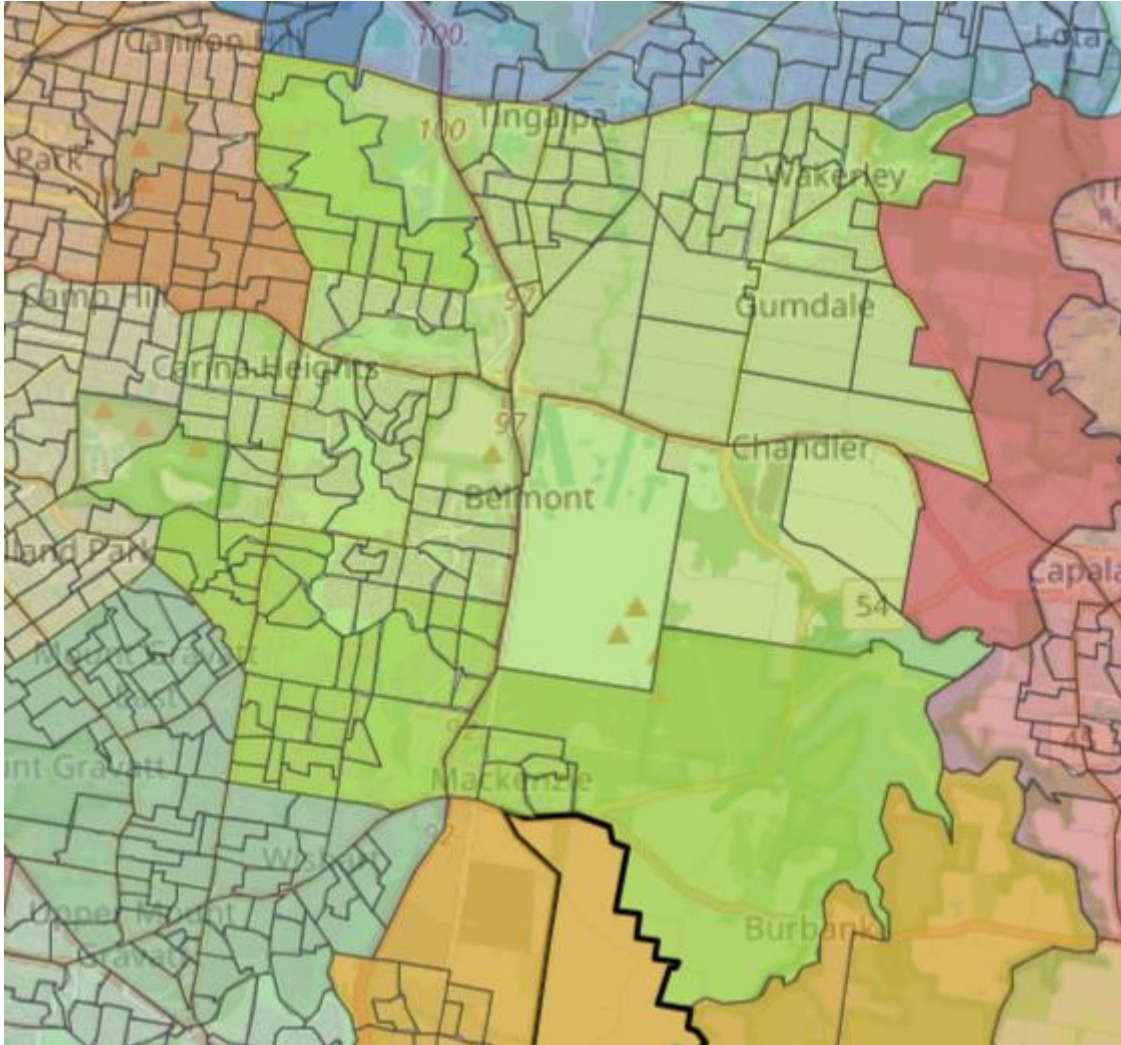
Capalaba expands this redistribution, however, arguably, it retains its place as an electorate mostly within the Redlands Council area – but also now covers parts of Brisbane City Council – west of the Tingalpa Reservoir.

It now crosses the Tingalpa Reservoir to take in rural areas around Belmont, Gumdale and Ransome.

It also extends east to take in more of Birkdale and Wellington Point, from Oodgeroo.

The name Capalaba is retained as the most central suburb to the new division, however consideration was given for a neutral name or an indigenous word such as 'Tingalpa' which flows through the Division, but given the suburb of Tingalpa is not within these boundaries, it would make it confusing for electors.

Carindale (formerly Chatsworth)



Major boundary changes and a name change which reflects the shift of the seat south-west to encompass large areas previously in the now abolished electorate of Mansfield – including Mansfield and Mackenzie.

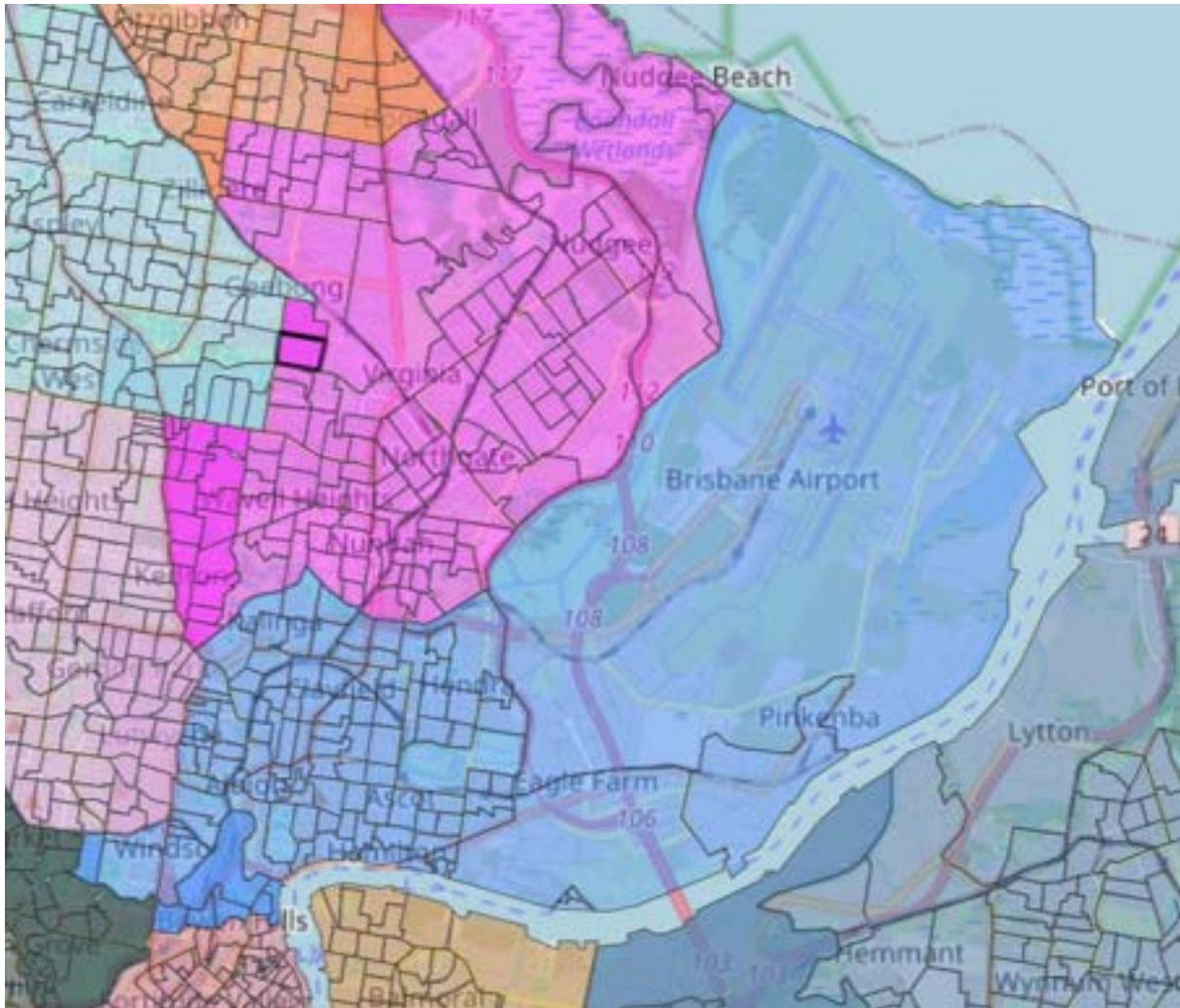
Carindale now covers Tingalpa in the north, through to Carina, Carina Heights and Carindale in the centre, Wakerley, most of Gumdale and Chandler in the east down to Mansfield, Burbank and Mackenzie in the south.

It also stretches west of Creek Road to take in sections of Mount Gravatt.

The seat also loses areas to neighbouring Bulimba (Carina) and Capalaba (Burbank and Ransome).

These boundaries are far more cohesive than the previous Chatsworth district.

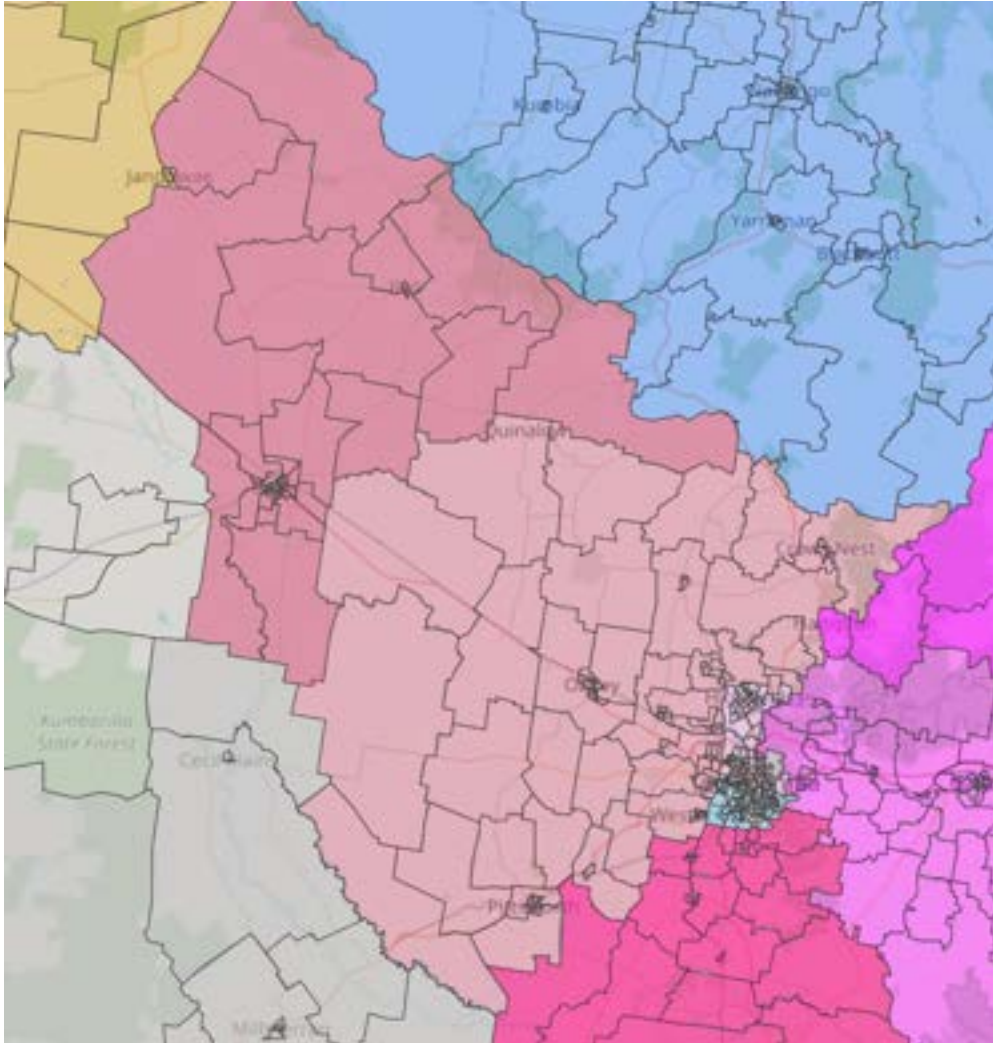
Clayfield



Clayfield shifts south taking in parts of Bowen Hills from McConnell which is experiencing massive growth in inner city living as well as Windsor previously in Stafford.

It sheds Lutwyche and Gordon Park to Stafford, bringing these suburbs together in a more cohesive way.

Condamine



Significant shifting of boundaries in the Darling Downs and Southern Queensland region.

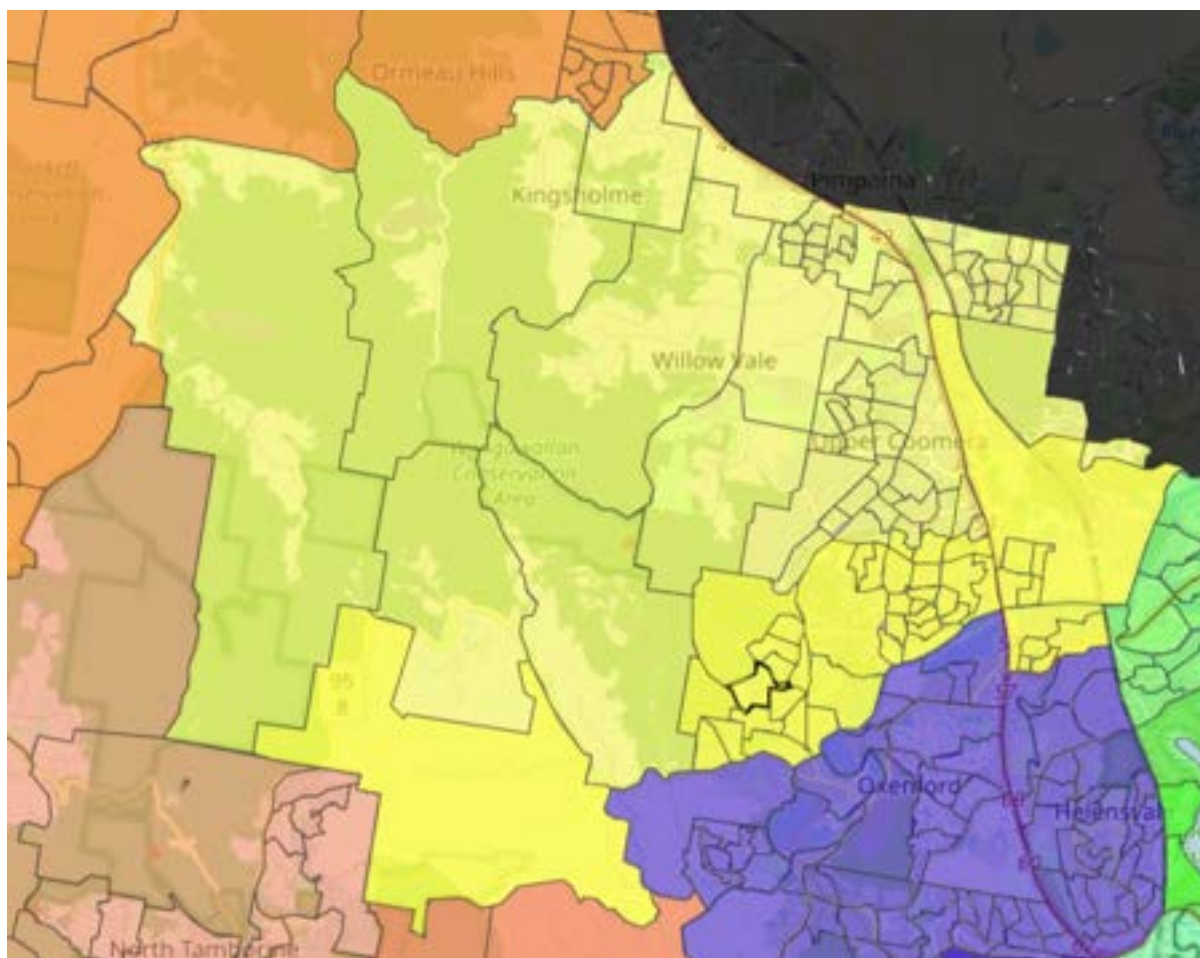
Condamine gains Dalby from Warrego and Bell from Nanango.

Wyreema, Cambooya, Hodgsons Vale and Clifton are removed from Condamine and transferred to the new Warwick district, which replaces Southern Downs.

The major townships that now make up Condamine include Bell, Dalby, Crow's Nest, Goombungee, Cabarlah, Oakey, Kingsthorpe, Cotswold Hills, Westbrook, Pittsworth and Quinalow.

This electorate is best described as taking in those townships on the north-west outskirts of Toowoomba.

Coomera



Drastic changes to the former seat of Coomera with the new Coomera condensed to Coomera and the areas west of the Pacific Motorway – including Upper Coomera, Willow Vale and north to Kingsholme.

On the eastern side of the Highway, Pimpama South, as far as the Yawalpah Road is now in the new Coomera. Further south, on the same side of the highway, Coomera takes in Dreamworld and crosses the Coomera River to take in Helensvale, as far south as Hope Island Road.

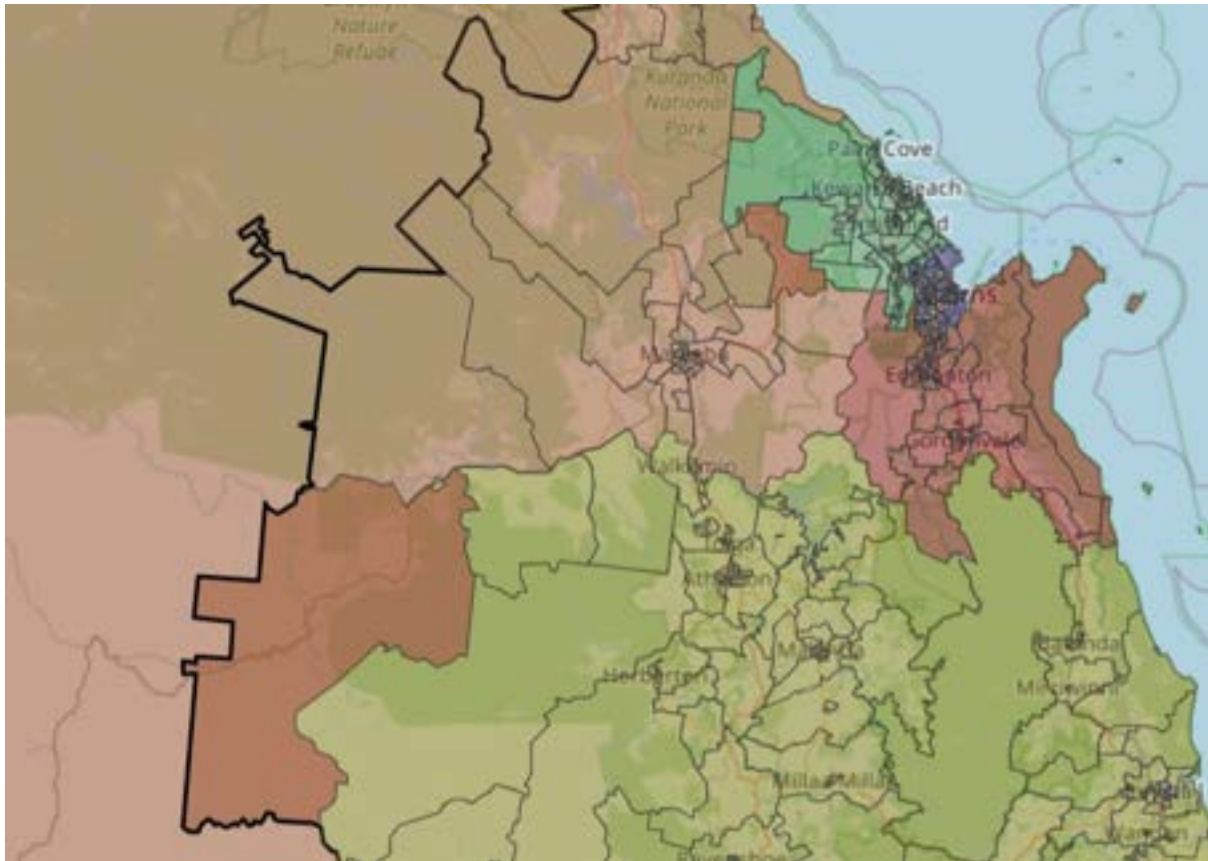
Back up the Pacific Highway, it then crosses the highway to take in Upper Coomera North, previously in the old Theodore district, across to Wongawallan and the Conservation area, and up north to Kingsholme and Willow Vale.

This new Coomera was designed to help facilitate the new Pimpama district, directly to the north – which is experiencing massive population growth.

Cook



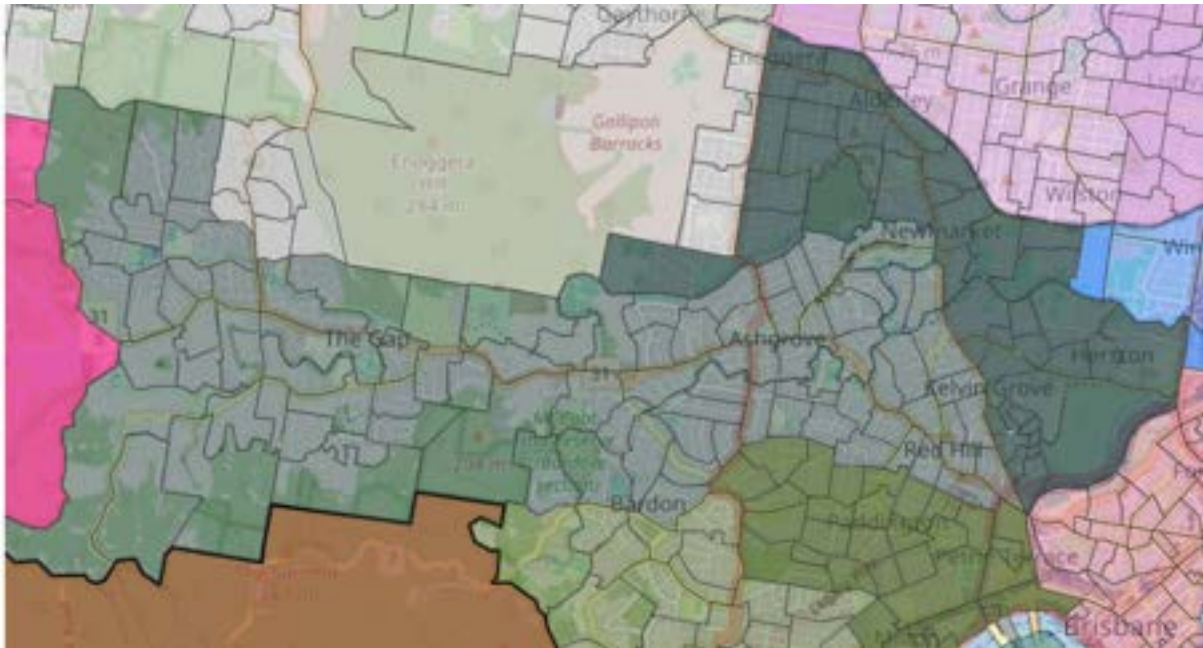
(Inset – next page)



Very small and negligible changes with the borders of Cook and Barron River – a small sliver of 500 voters in Kuranda west is transferred in from Barron River.

180 voters in the Tablelands is also transferred into Cook, from Hill.

Cooper



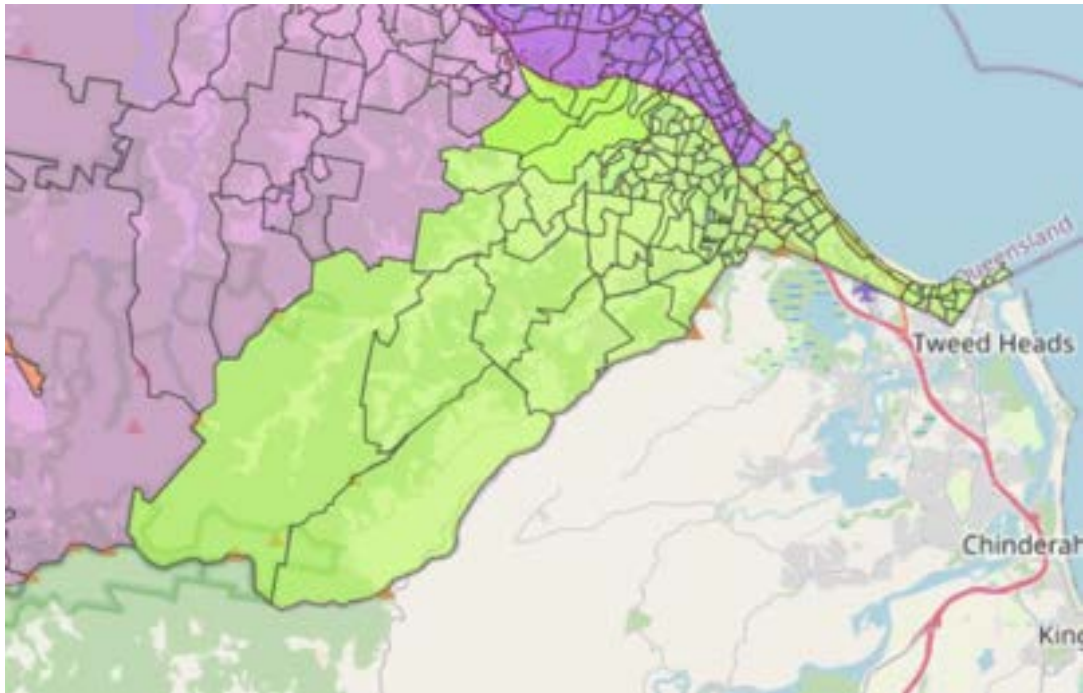
Cooper shifts east – closer to the Brisbane CBD, to take in Herston and Kelvin Grove, from McConnel and also Newmarket, Alderley and Enoggera, from Stafford, Ferny Grove and the old Everton.

Cooper loses Paddington, Petrie Terrace and Milton to Maiwar, in the south.

The Enoggera Reservoir is transferred into the new Samsonvale District.

These communities have strong links with other inner north-western Brisbane suburbs.

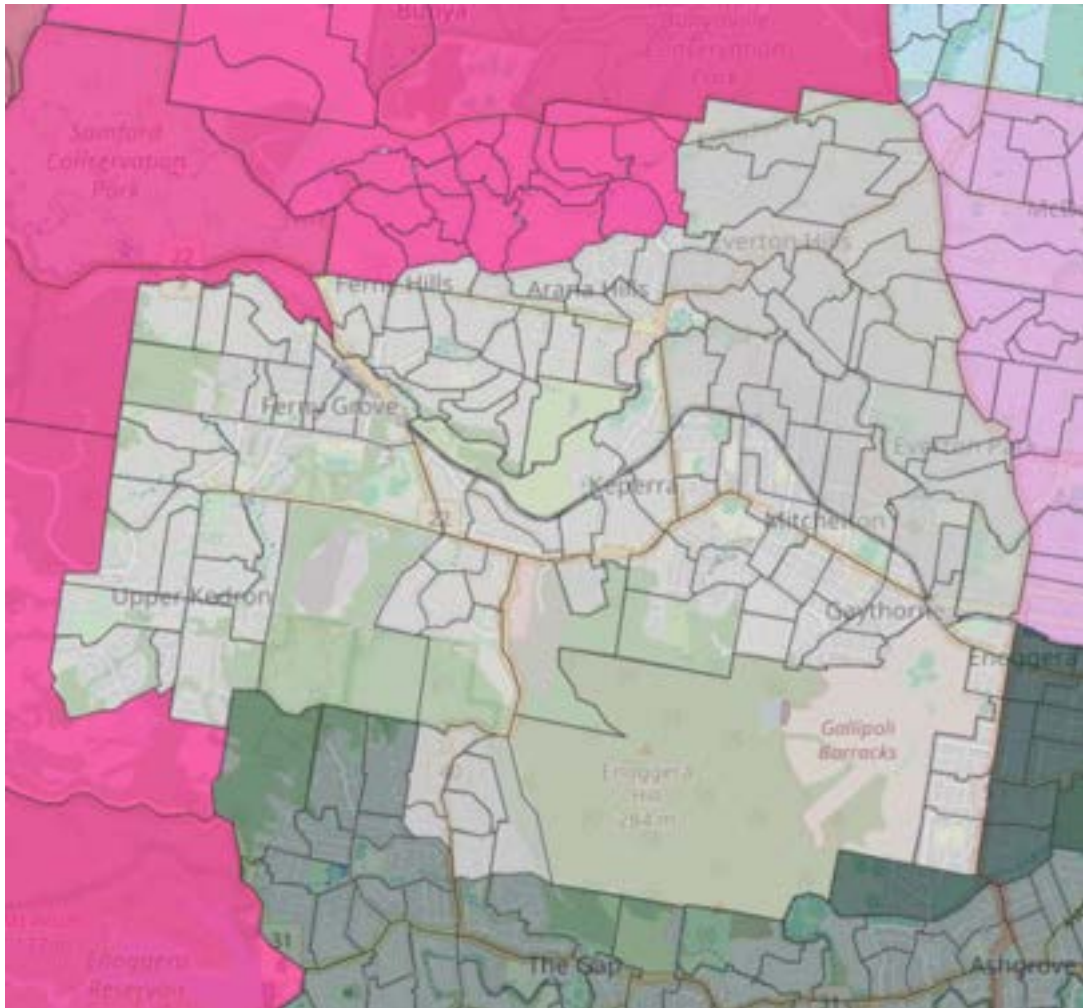
Currumbin



Currumbin takes in more of the Tallebudgera Valley from Mudgeeraba, uniting these rural parts of the Gold Coast hinterland.

These changes are negligible to the makeup of this district.

Ferny Grove

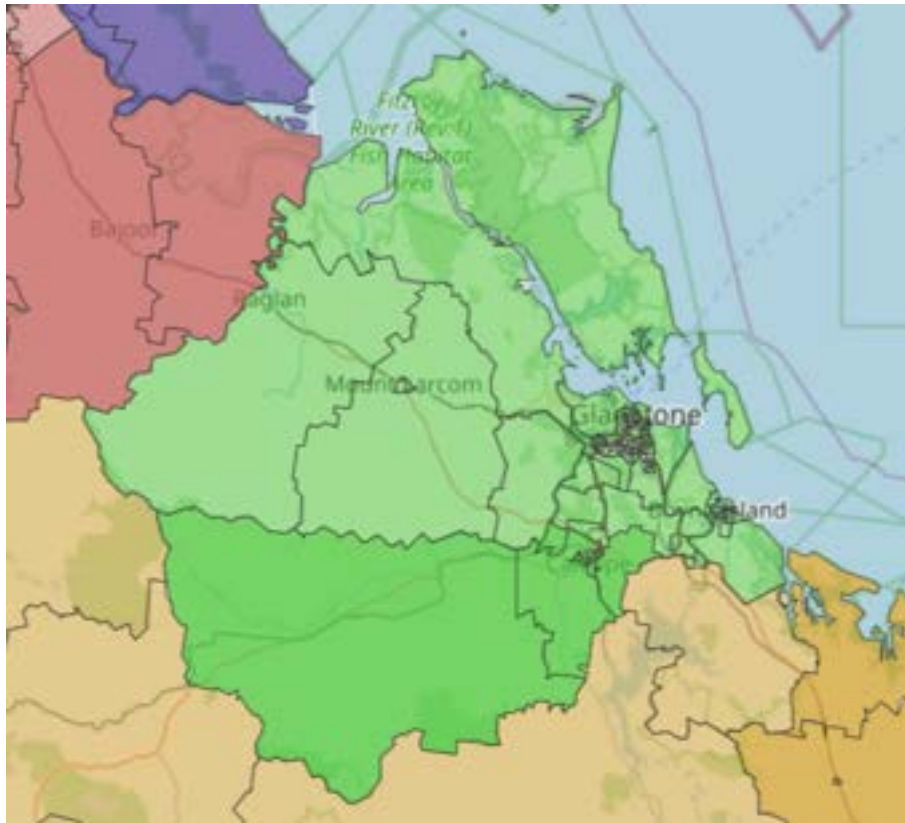


Like many districts in the north-western suburbs of Brisbane, Ferny Grove undergoes drastic changes with the division now taking in a string of new areas, whilst losing many of its rural elements to Samsonvale.

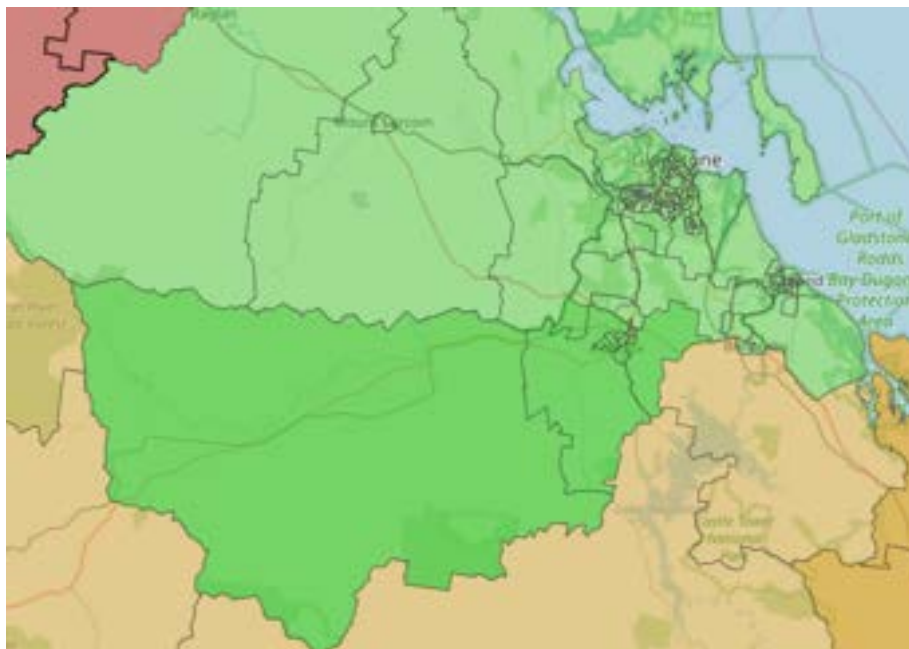
Ferny Grove now encompasses Gaythorne, Enoggera (west of Wardell St), the Gallipoli Barracks, Mitchellton, Keperra, Upper Kedron, Ferny Grove, most of Ferny Hills, Arana Hills as well as Everton Hills and Everton Park, previously in the now-abolished Everton district.

Samford, the Hills districts, Bunya and all the areas west of Samford Valley is transferred to Samsonvale.

Gladstone

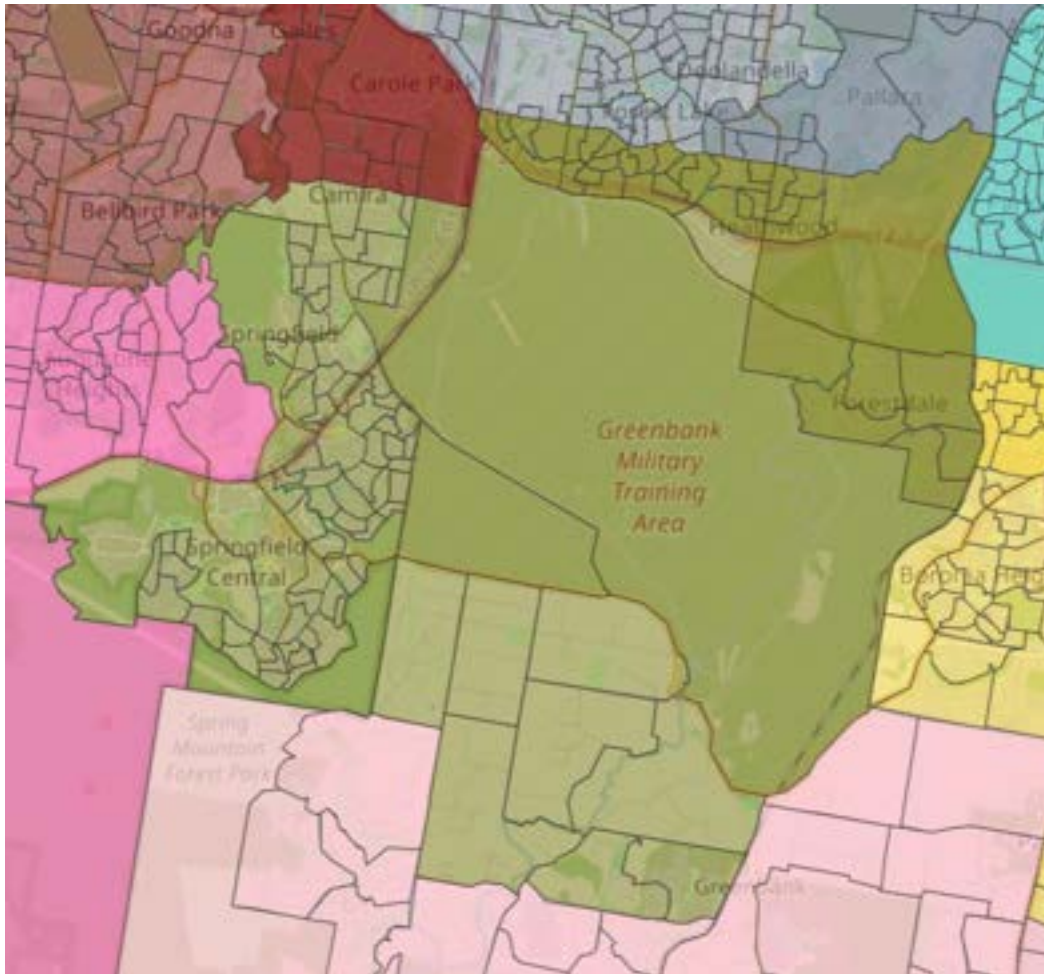


(inset)



Gladstone shifts south slightly taking in roughly 4000 voters from Calliope, currently in Callide, uniting Calliope with its closest regional city – where most locals in Calliope work and utilise services.

Greenbank (formerly Jordan)



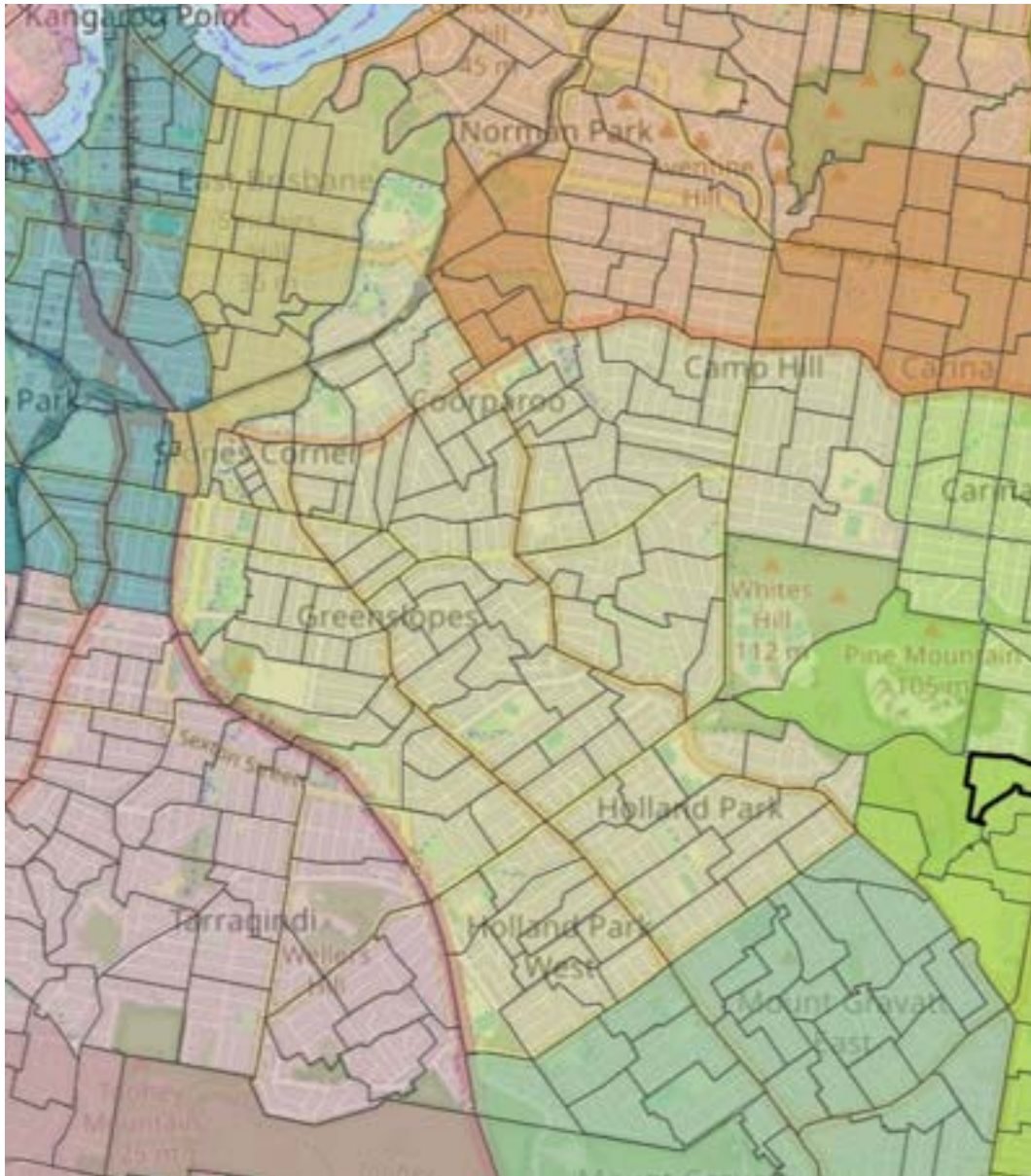
A new Greenbank Electorate in Greater Ipswich has been created, but also contains suburbs in southern Brisbane, previously in the boundaries of Algester.

From Algester it takes Heathwood, Larapinta and Forestdale, and southern parts of Forest Lake – with Grand Avenue being the divider for that suburb. Ellen Grove, south of Roxwell Street, previously in Inala, is also transferred into the new Greenbank.

From the old Jordan it takes in the newer housing estates in Springfield Central, Springfield and Camira.

It takes in the Greenbank Military Training area in which the new electorate is named after as well as the more rural areas of Greenbank and North Maclean, previously in Logan.

Greenslopes



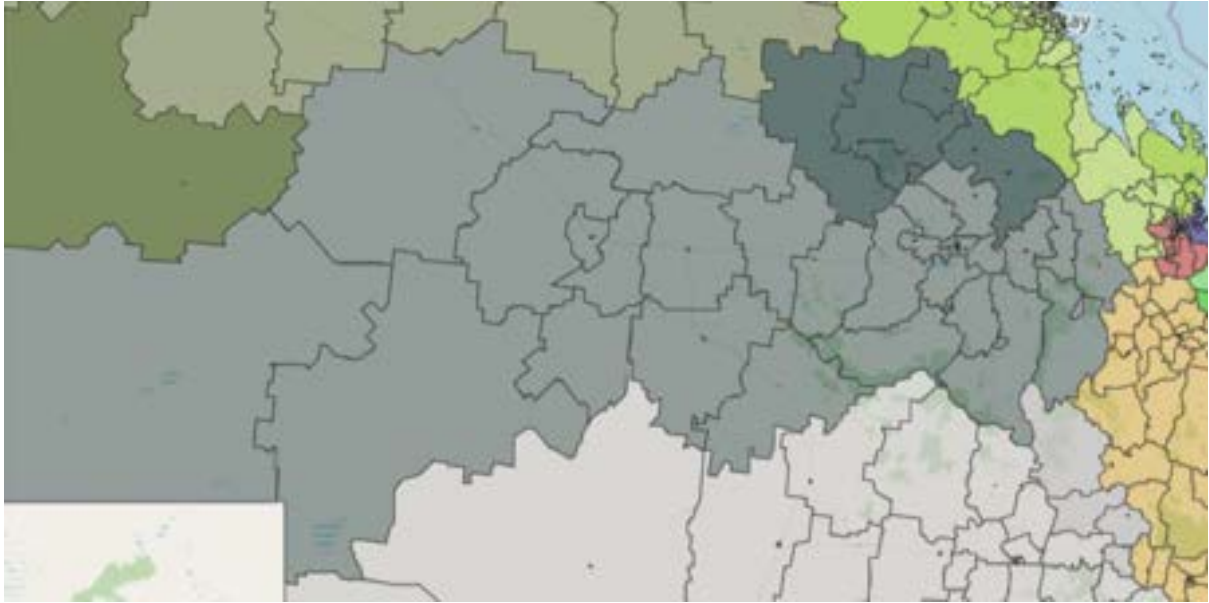
Greenslopes loses Norman Park and parts of Coorparoo to neighbouring Bulimba, whilst picking up East Brisbane, parts of Wollongabba and Stones Corner from South Brisbane.

This district moves closer to South Brisbane, due to the population growth in that district, and the abolition of Mansfield.

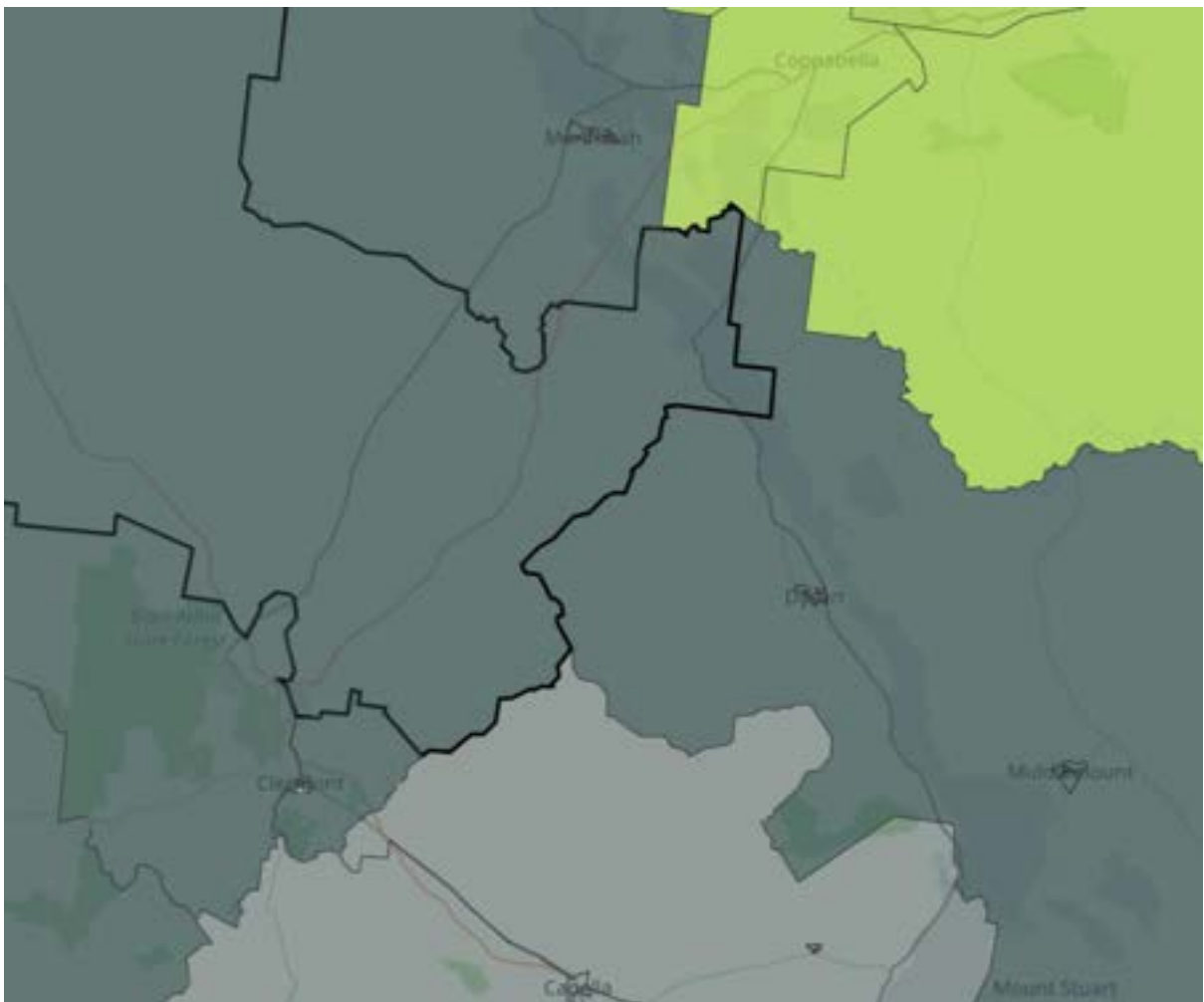
Greenslopes now takes in that suburb, Holland Park, Holland Park West, Camp Hill, most of Coorparoo, Stones Corner and East Brisbane.

Areas around Mount Gravatt East, previously in Greenslopes is transferred to the new Carindale district.

Gregory



(Inset)



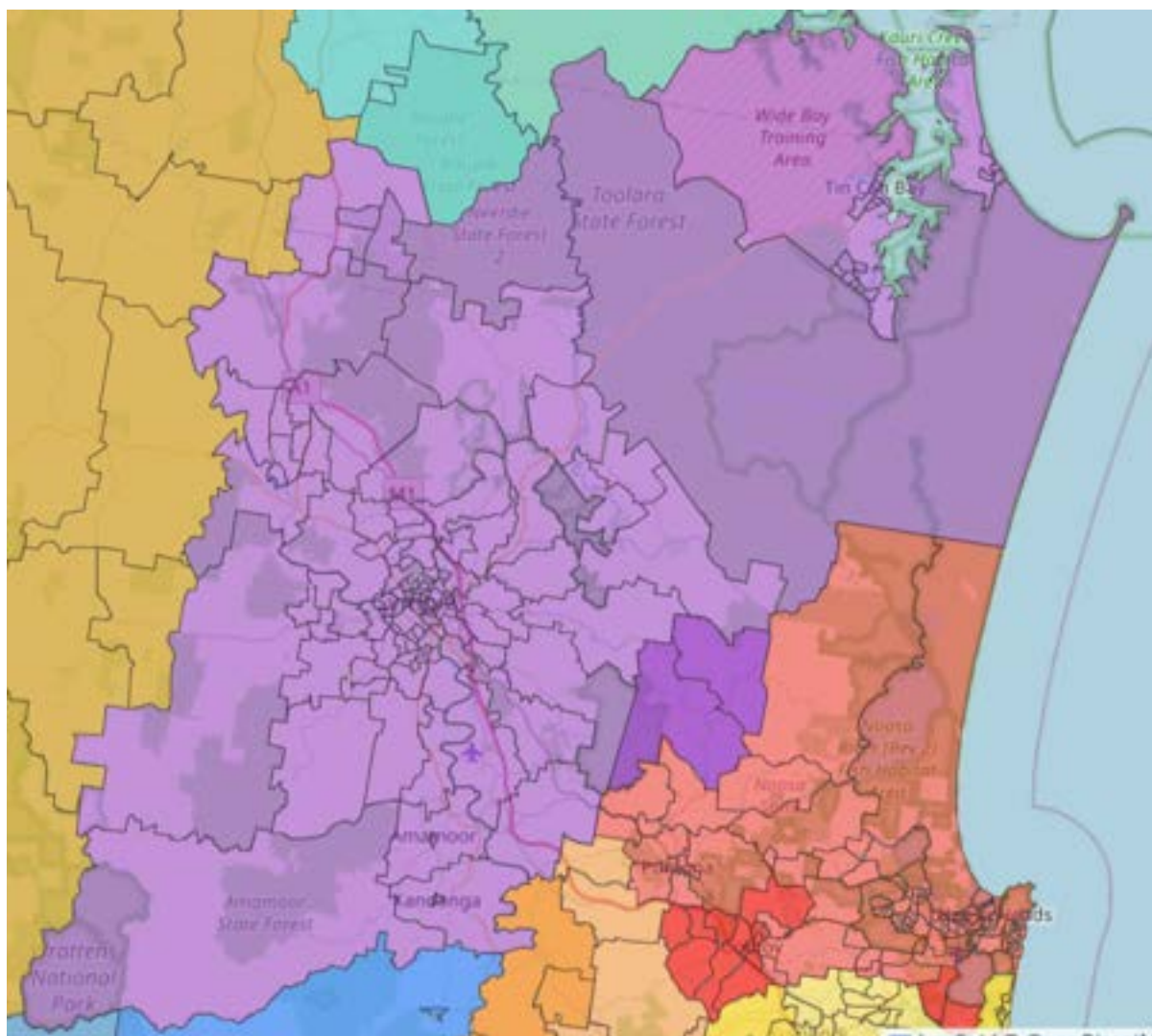
Gregory continues to expand due to the significant population decline and lack of anticipated future growth in this part of central-western Queensland.

Into Gregory comes Dysart, Middlemount, and all the mining communities surrounding these townships.

Moranbah and Clermont and those coal mining communities also form part of the new eastern end of Gregory.

Boulia is transferred out of Gregory, in the west, and moves into Traeger in the north.

Gympie



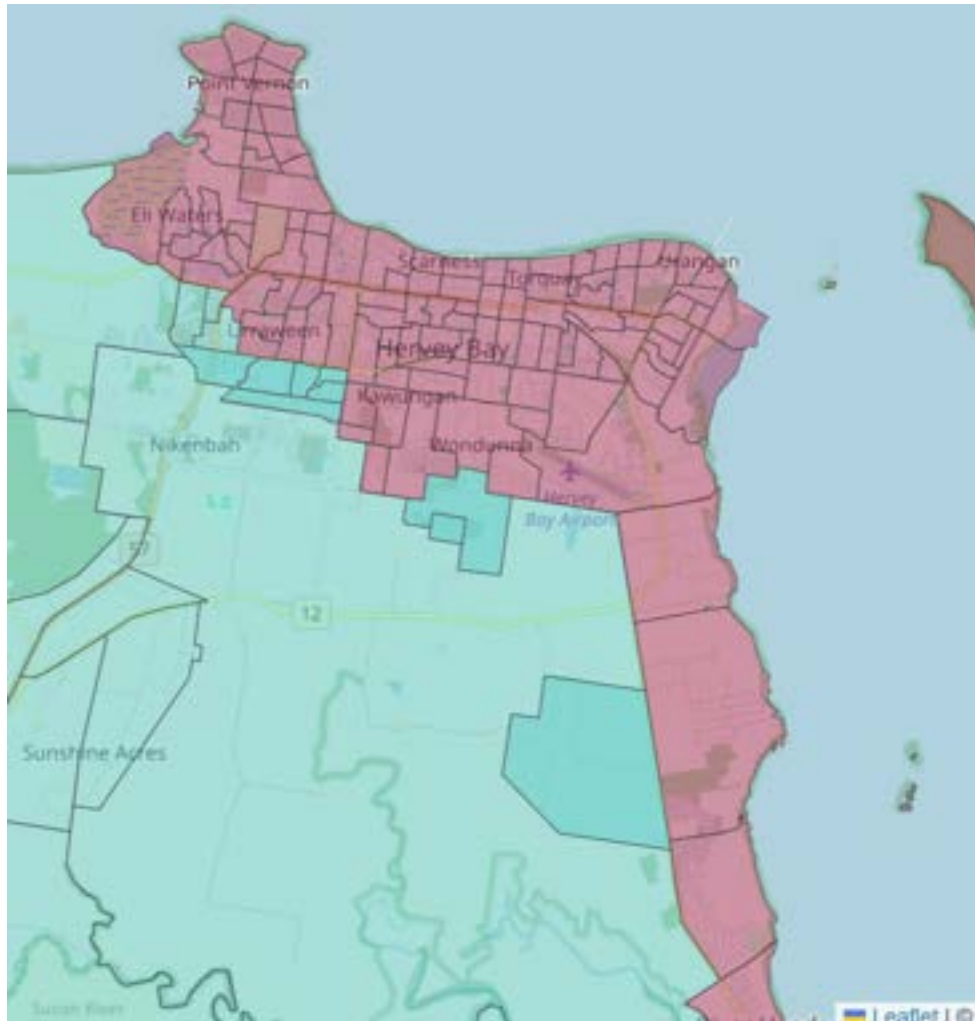
Gympie contracts slightly with the loss of Imbil in the south to Nanango and areas south of Tiaro to Maryborough in the north. These transactions do not significantly change the demographics of the Gympie district.

Gympie also takes in Kin Kin in the Noosa Hinterland.

Hervey Bay



(Inset – next page)



Hervey Bay contracts slightly losing areas in Urraween south of Urraween Road to Maryborough.

Additionally, Hervey Bay loses 1000 voters in Wondunna, and a further 350 voters in Booral to Maryborough.

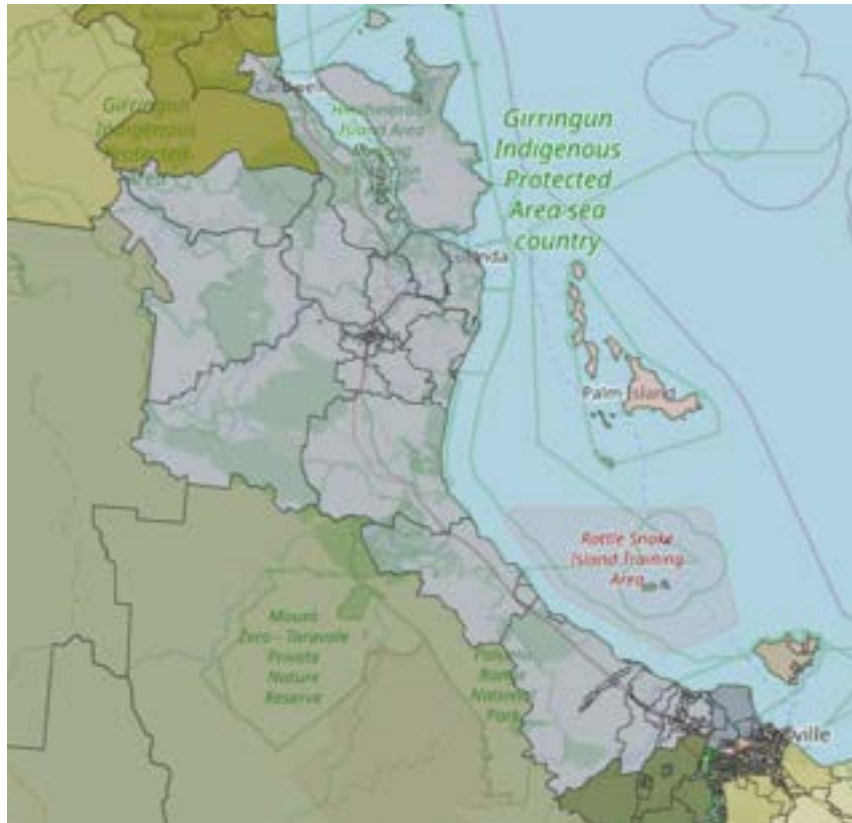
Hervey Bay will continue to contract due to significant population growth in this retiree haven.

[illegible]

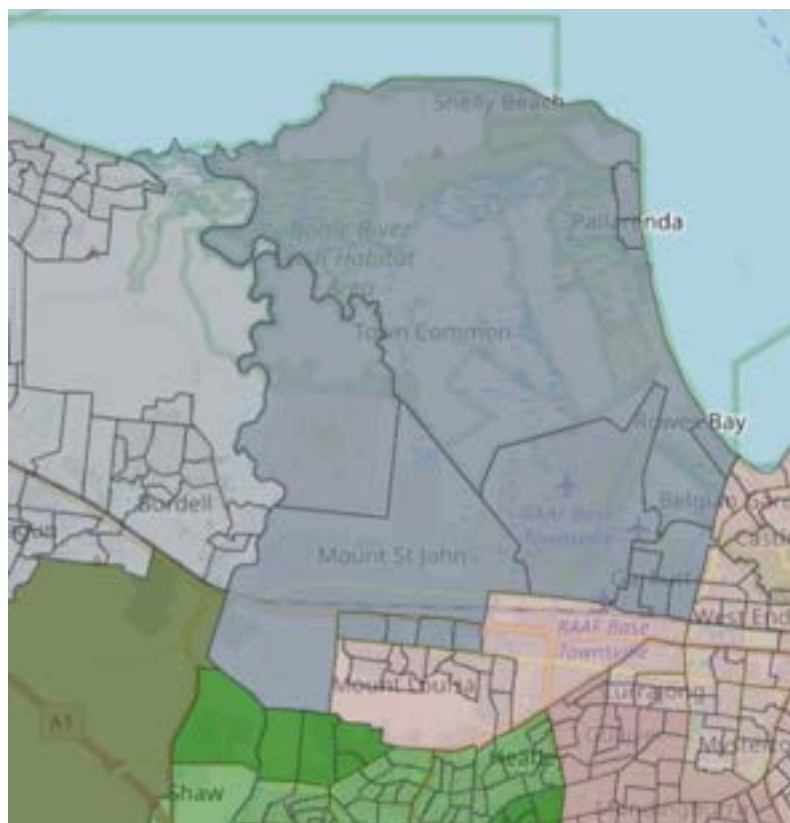
Hill grows this redistribution, shifting south taking in large areas, mainly National Parks from Hinchinbrook.

This area has approximately 1500 voters, predominantly from Tully Heads, Tully and rural areas, north of Cardwell.

Hinchinbrook



(Inset)



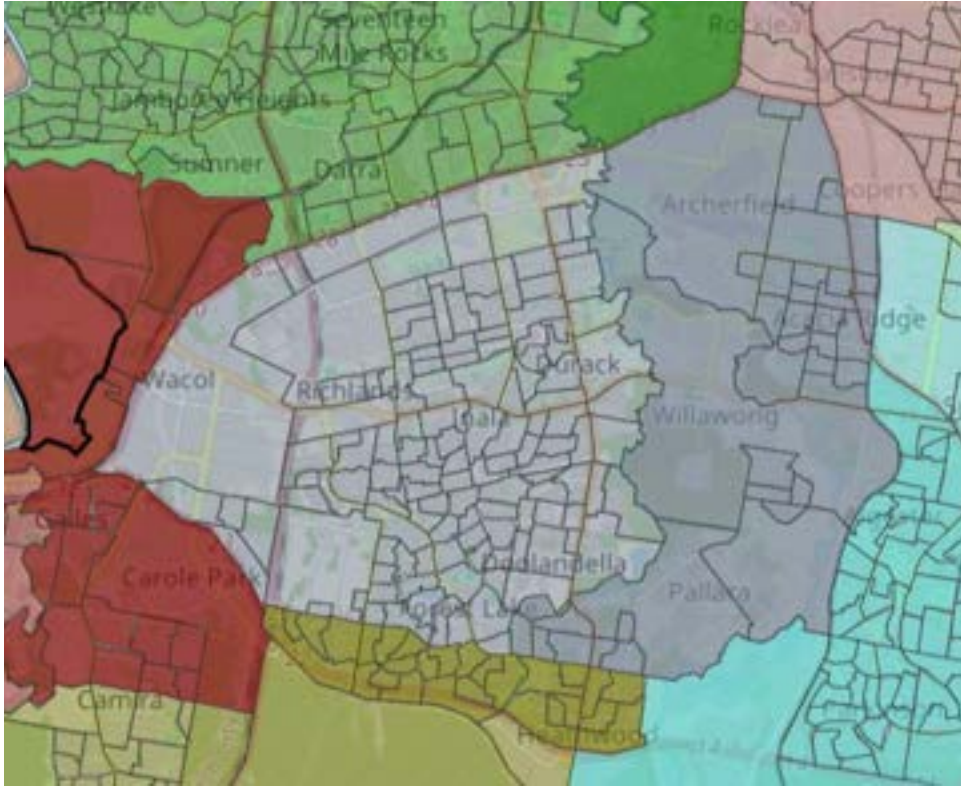
Hinchinbrook shifts south to take in Mount St John, Bohle River, the Townsville RAAF base and Garbutt from Townsville.

These changes are necessitated by the abolition of Mundingburra from the electoral map.

Hinchinbrook loses areas around Tully and Tully Heads in the north, to Hill.

These changes make Hinchinbrook an electorate with three distinct components – Cardwell in the north, Ingham in the centre and the outskirts of Townsville in the south.

Inala

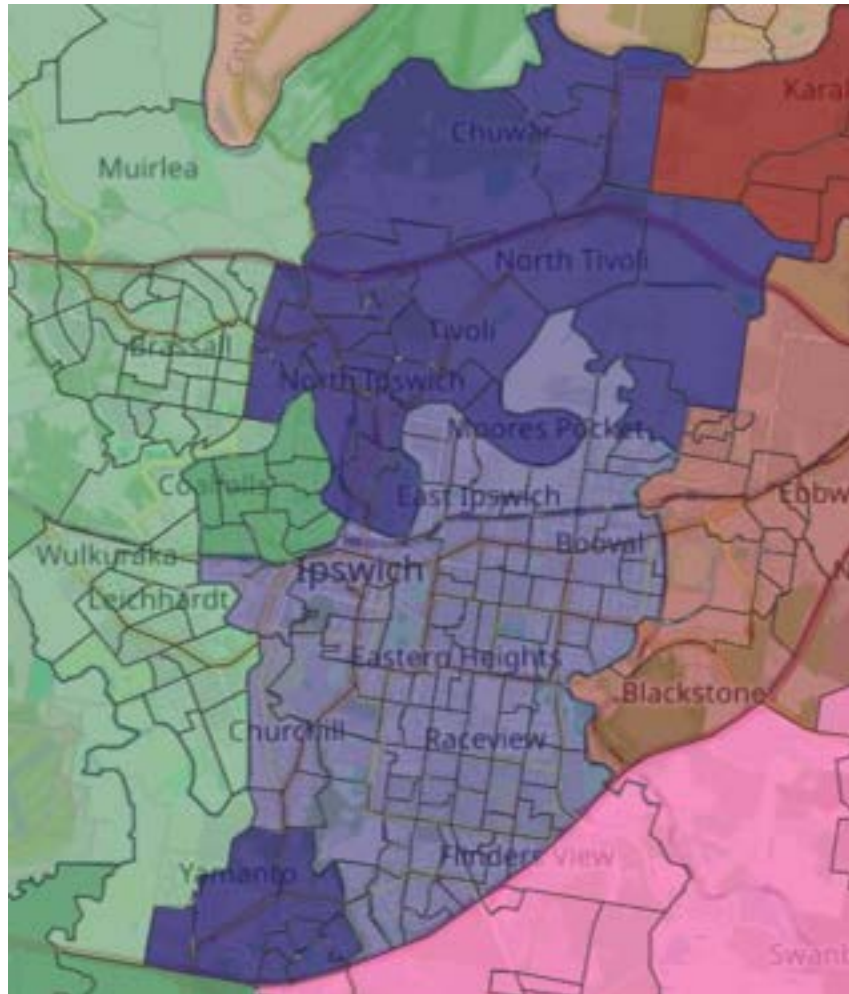


Significant boundary changes to all divisions in southern Brisbane and the Greater Ipswich region, of which Inala is not immune.

Inala shifts east taking in Pallara, Willawong, Acacia Ridge and Archerfield from the neighbouring districts. These areas have regularly been shifted in and out of Inala, and its predecessor, Archerfield.

Wacol, Gailes and Carole Park are transferred to the new Redbank district in the west.

Ipswich



Ipswich undergoes some of the most drastic changes with the addition of several new suburbs added, and removed, and almost half of the electors are new to the district.

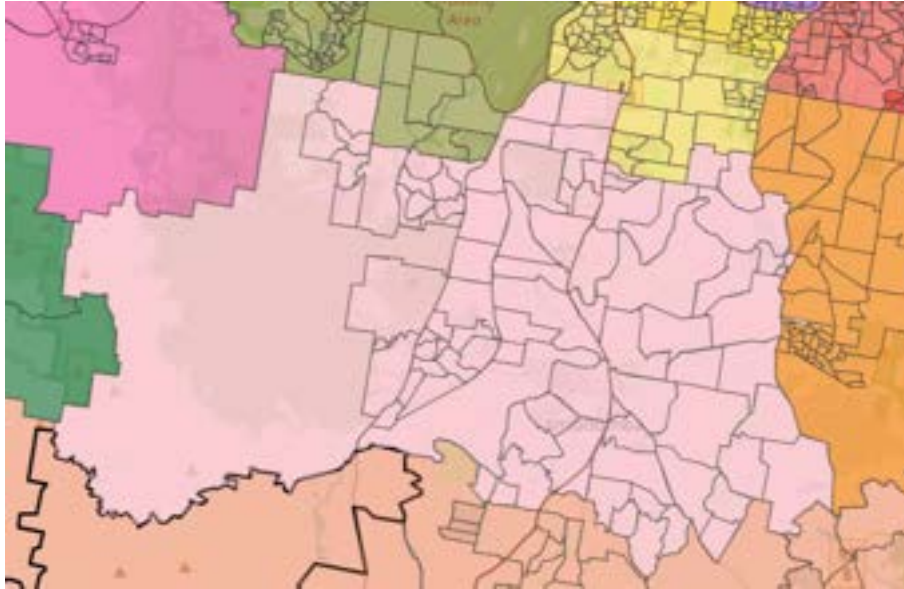
Into Ipswich comes Chuwar, North Ipswich, Tivoli, North Tivoli, Yamanto and Moores Pocket from Ipswich West (renamed Amberley).

From Bundamba comes just a small transfer of approximately 400 voters in Bundamba, north of Nelson Street.

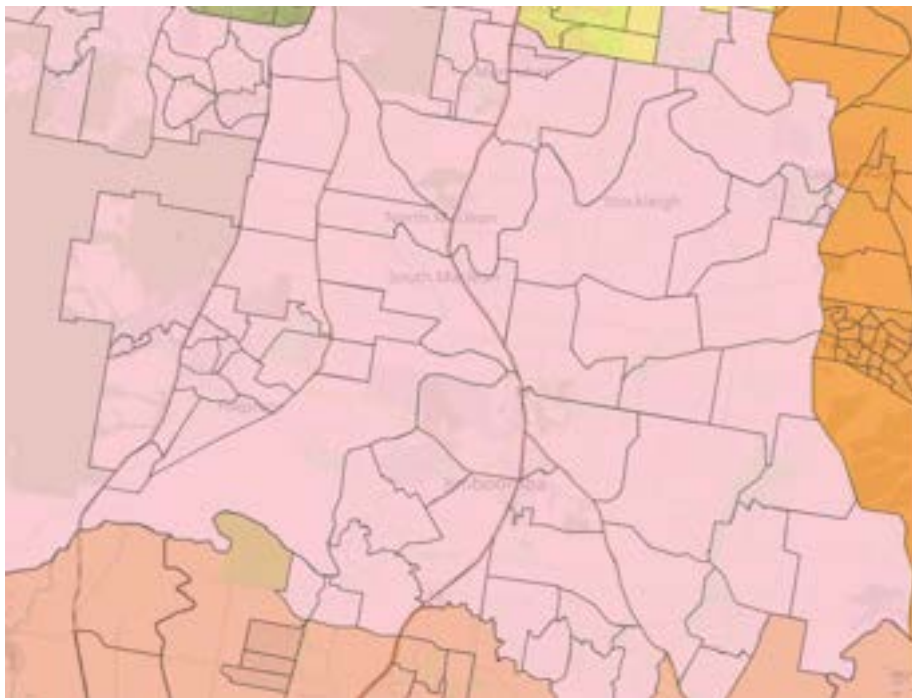
Ipswich then loses everything south of the Cunningham Highway, namely the newer housing estates in Ripley, Swanbank and Deebling Heights to the new Ripley District.

The remainder of Churchill is also transferred into Amberley to unite those suburbs under one district.

Jimboomba (new)



(Inset)

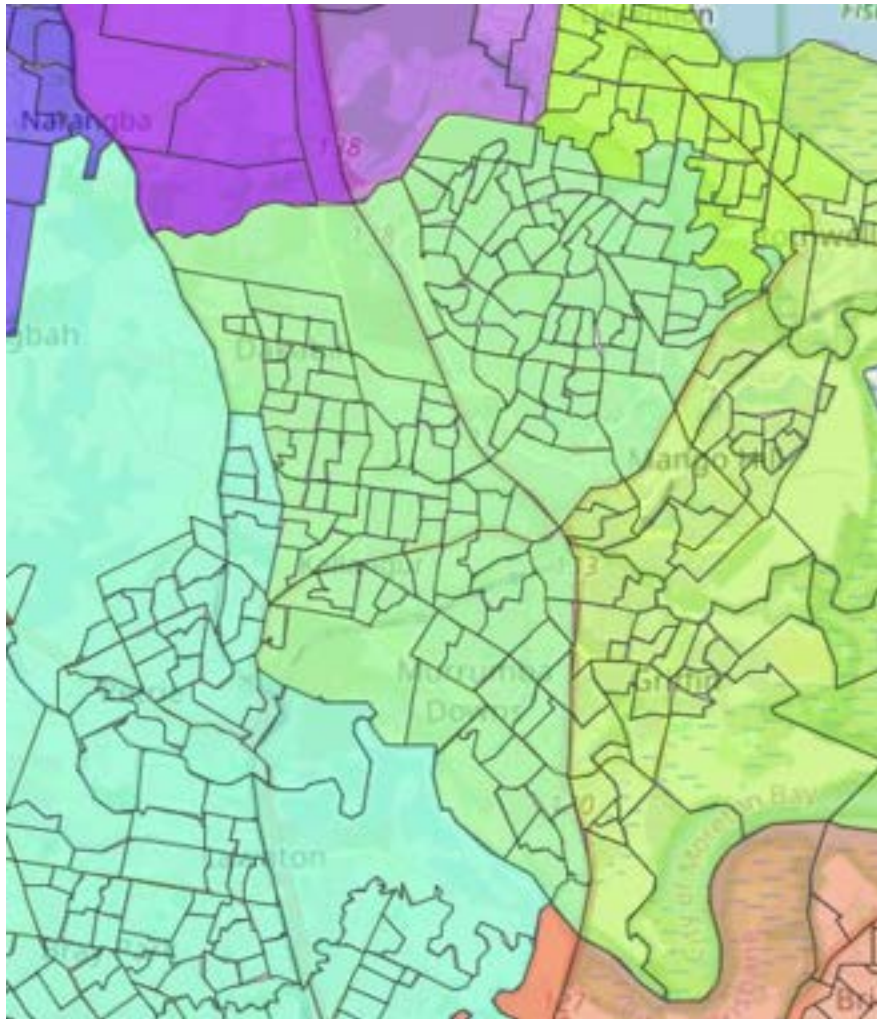


The new district of Jimboomba has been crafted largely from the well-overpopulated Logan District.

Jimboomba covers the suburb of the same name and areas directly to the north, North Maclean, South Maclean, Glenlogan, Stockleigh, Munruben, parts of Logan Village, parts of Greenbank, parts of Park Ridge, New Beith and Flagstone.

These areas are experiencing massive population growth and future redistributions will see this district shrink.

Kallangur (new)



Kallangur returns to the electoral map this redistribution, squeezed between the existing divisions of Murrumba and the new Strathpine district to the west.

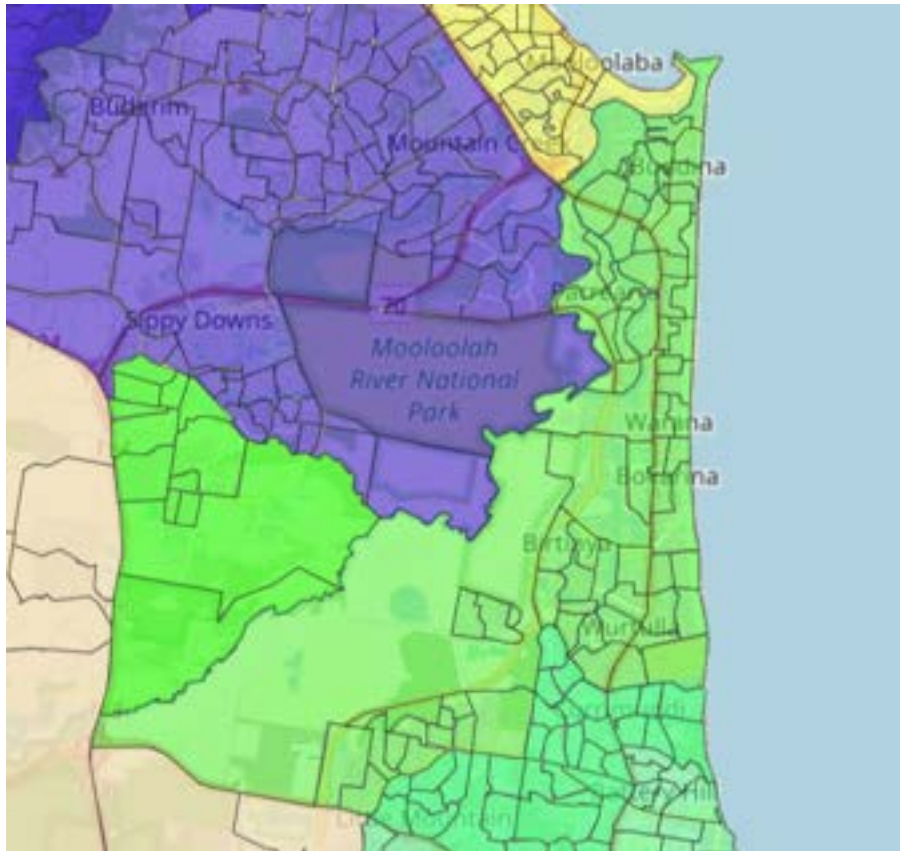
Kallangur takes in almost all of North Lakes, crosses the highway and takes in Kallangur, Murrumba Downs and most of Dakabin.

This division utilises existing major arterial roads and natural waterways as boundaries, including Anzac Avenue, the Bruce Highway, the North Pine River, Marsden Road, Thompson Road and Boundary Road.

These suburbs being united under one division has been long mooted but is now possible – given the significant population growth in the wider Moreton Bay region in all suburbs.

It is noteworthy that the new Kallangur is similar to the former Kallangur, however much smaller and does not include Petrie, Kurwongbah, Narangba, Burpengary South or any of Lawnton.

Kawana

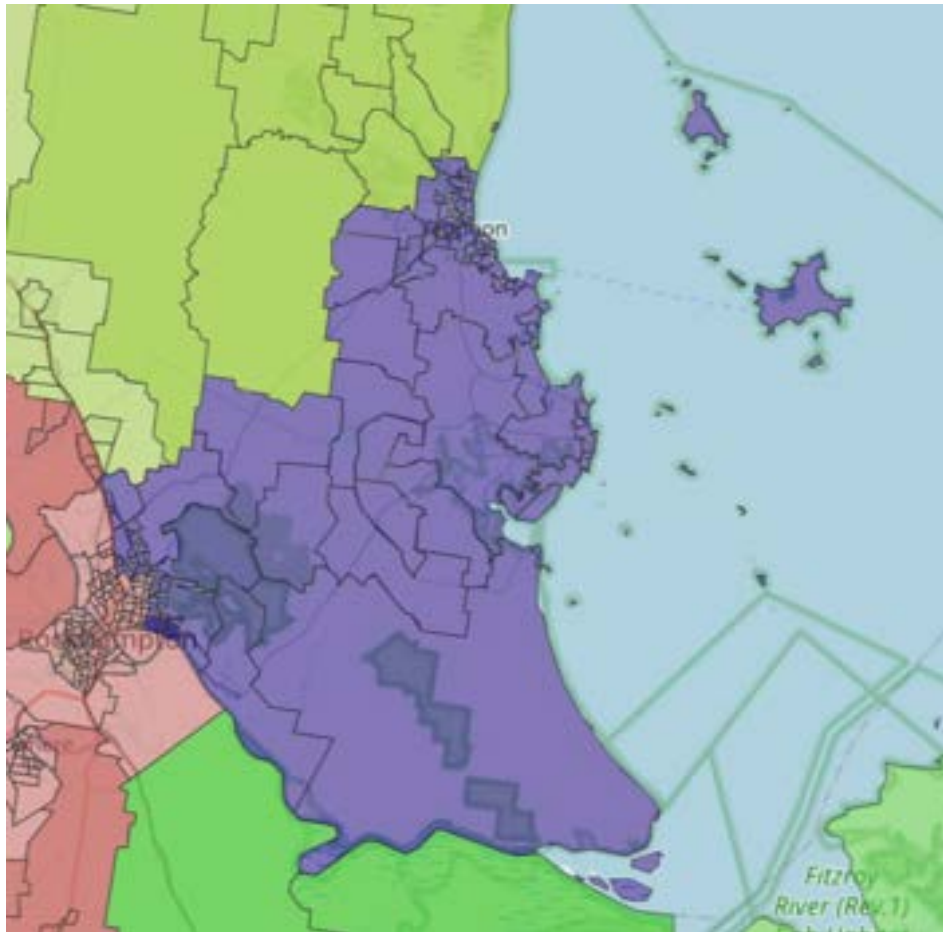


Kawana undergoes changes with all neighbouring districts due to the massive explosion of population in Caloundra to the south.

It loses Aroona, Little Mountain and Currimundi to Caloundra which unites those areas nicely under one district.

Controversially, it now crosses the Mooloolah River and takes in large parts of Sippy Downs and Landsborough from Buderim. University Way is now the north-western border between Kawana and Buderim.

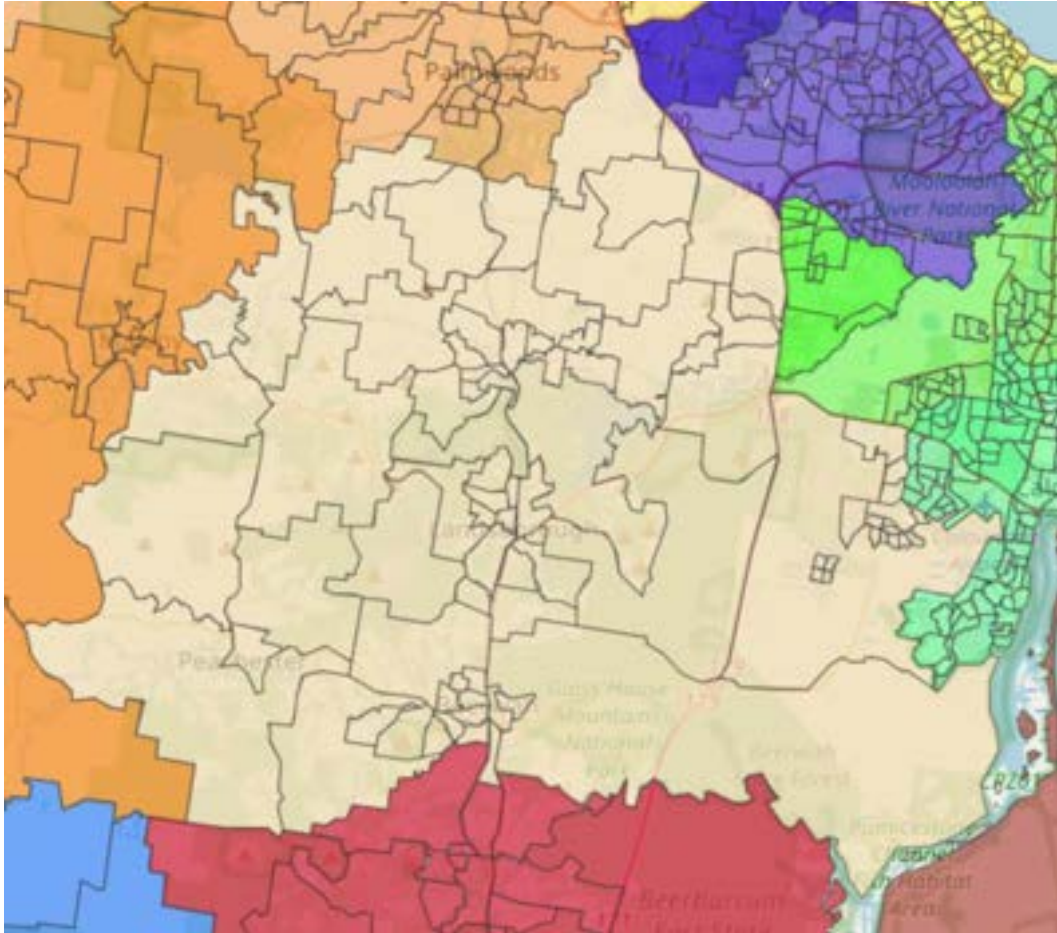
Keppel



Keppel shrinks this redistribution losing the Shoalwater Bay training area, Byfield National Park, Adelaide Park, Farnborough, Bangalee and Bungundurra to Mirani, which needs to take on additional electors.

In exchange it gains a relatively small section, of around 2000 electors from Lakes Creek, previously in Rockhampton – but has stronger communities of interest with suburbs in the western side of Keppel, like Frenchville, Koongal and Norman Gardens.

Landsborough (formerly Glass House)



Landsborough returns as a name for the Sunshine Coast hinterland this redistribution, given the enormous population on the coast, namely in the district of Caloundra.

Landsborough takes in most of the former seat of Glass House, along with the growth corridor of Aura and Nirimba, previously in Caloundra.

Beerwah is the southernmost township and Eudlo the northernmost.

Mooloolah, parts of Palmwoods and Bald Knob round out the new Landsborough.

Maleny and Palmwoods are transferred to Nicklin from Glass House.

Lockyer



Sensible changes to Lockyer with the electorate growing and taking in southern areas previously in Nanango namely parts of Esk, Coominya and Hampton.

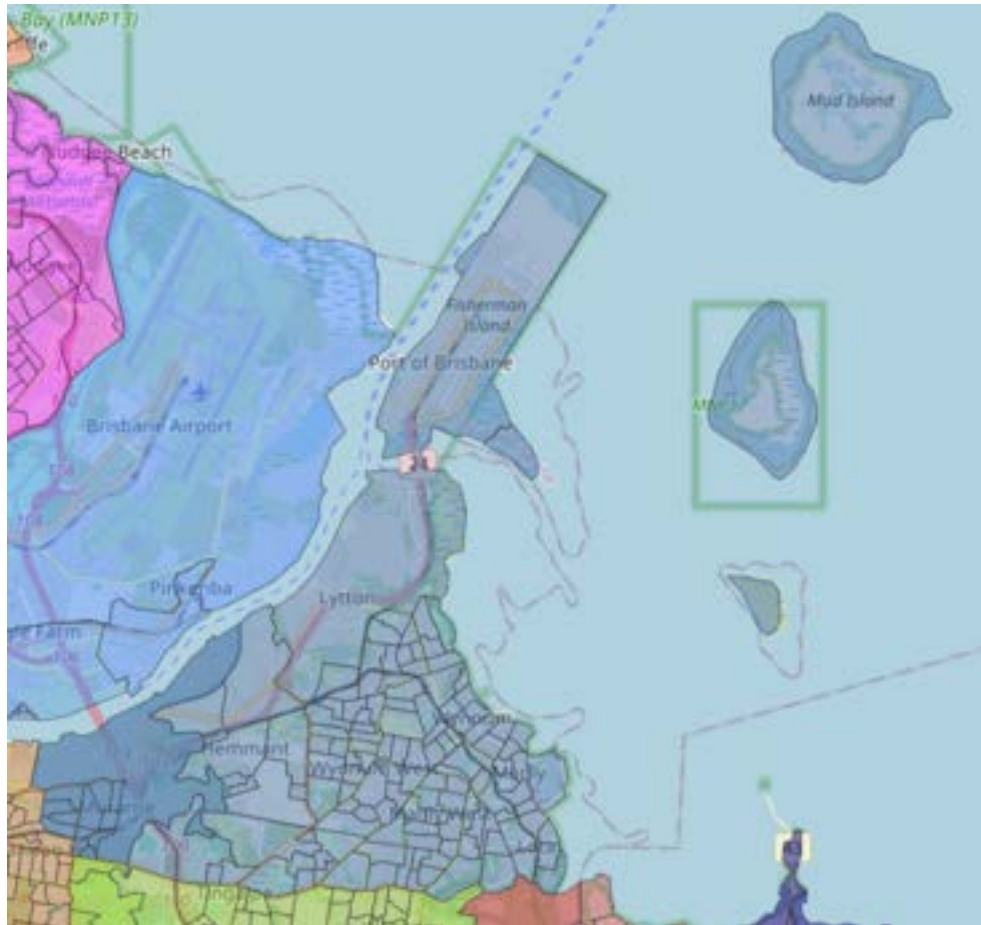
Lockyer loses Fernvale and surrounds to Amberley.

Regional areas around Lockyer Valley move into the new Warwick district.

Major townships, along the Warrego Highway are Withcott, Helidon, Gatton, Grantham, Laidley, Plainland, Hatton Vale and Minden.

Other major townships include Lowood, Tarampa and Clarendon.

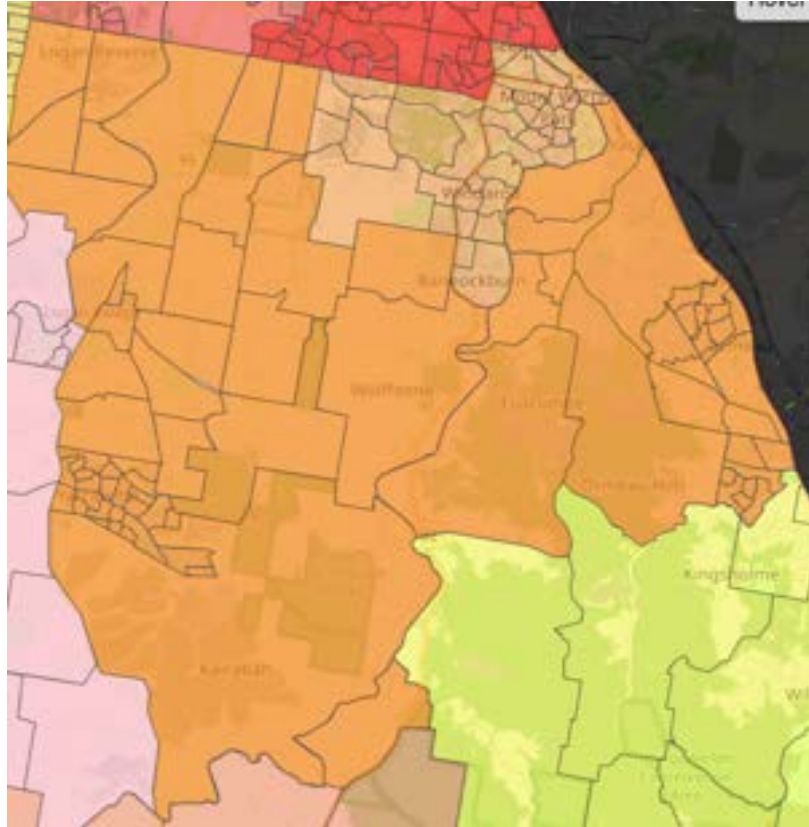
Lytton



Lytton remains largely the same however it does extend to include just over 3000 electors in Murarrie, from neighbouring Bulimba.

Murarrie shares strong communities of interest with Wynnum and Manly.

Macalister



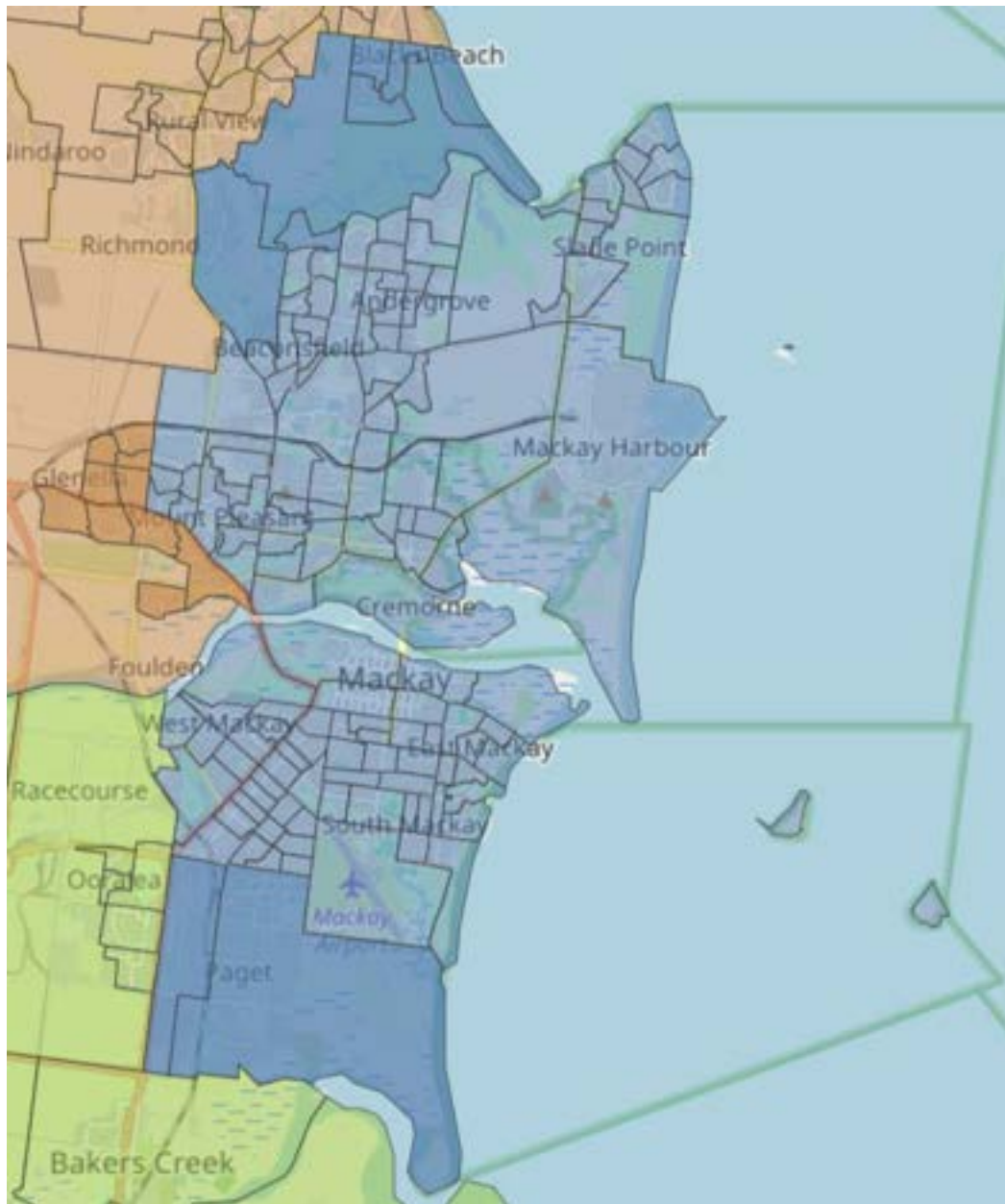
Major boundary changes for Macalister due to the creation of the new Pimpama district in the eastern side of the Pacific Motorway – which takes Eagleby from Macalister.

Macalister then snakes south-west to take in Luscombe, Wolffdene, Ormeau Hills, Ormeau, Kairabah, most of Logan Village and Logan Reserve.

These areas were represented in the former Coomera and Logan Districts.

They join the existing suburbs of Mount Warren Park, Windaroo, Bannockburn and Beenleigh.

Mackay



Mackay elongates both in the north and in the south.

Almost 4000 new electors move into Mackay, from Blacks Beach, north of McCrearys Creek, with Blacks Beach Road the new border.

The remainder of Beaconsfield is united in Mackay, from neighbouring Mirani, which means the Mackay-Bucasia Road is the new north-westerly border.

Down south, Paget is transferred into Mackay, also from Mirani.

To the Whitsunday District, Mackay loses 3500 electors in Glenella.

Maiwar

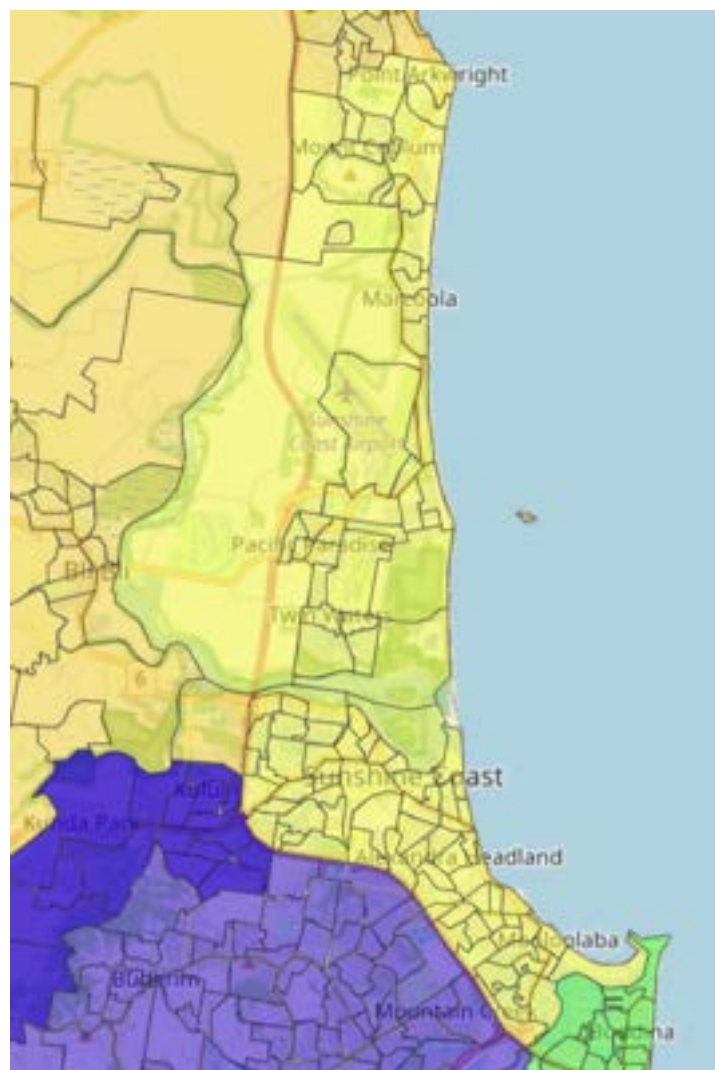


Maiwar shifts north, taking in Paddington, Milton and Petrie Terrace from Cooper and McConnel.

These areas are closely aligned with others already in Maiwar, particularly Auchenflower and Toowong in Brisbane's inner-west.

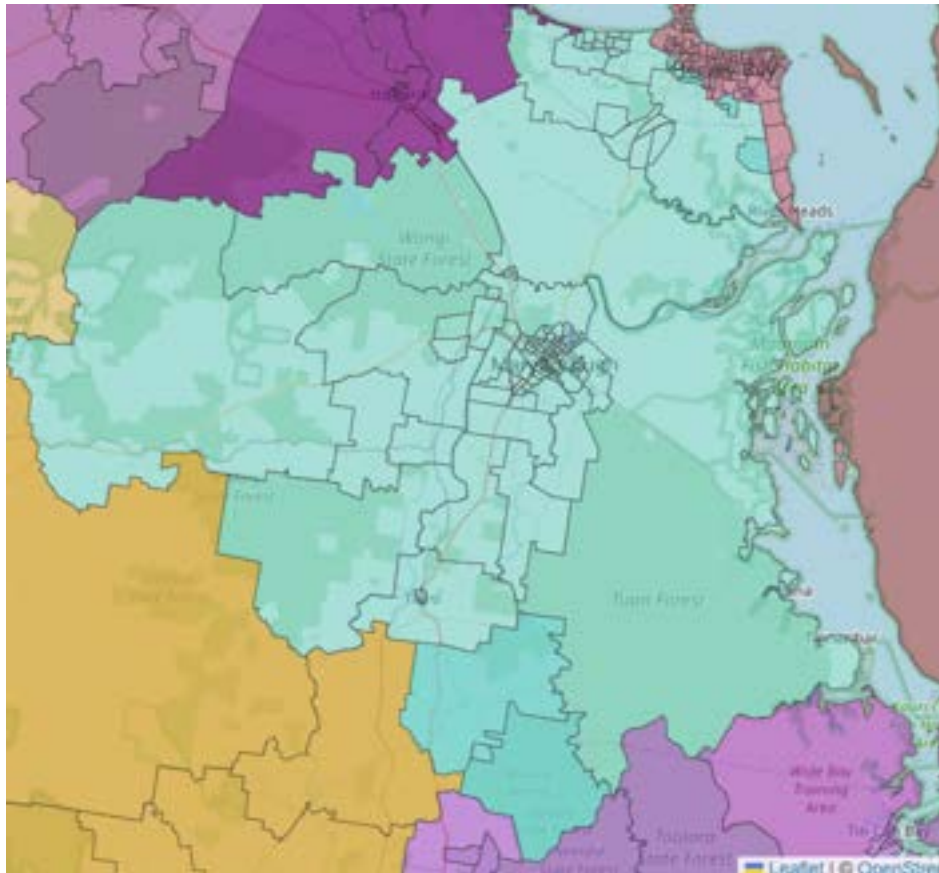
It loses Indooroopilly and Fig Tree Pocket, south of Payne Street to Moggill which is suffering from electoral enrolment decline. These parts of greater Western Brisbane are more established and having them unite with those areas in Moggill makes sense.

Maroochydore



No change

Maryborough

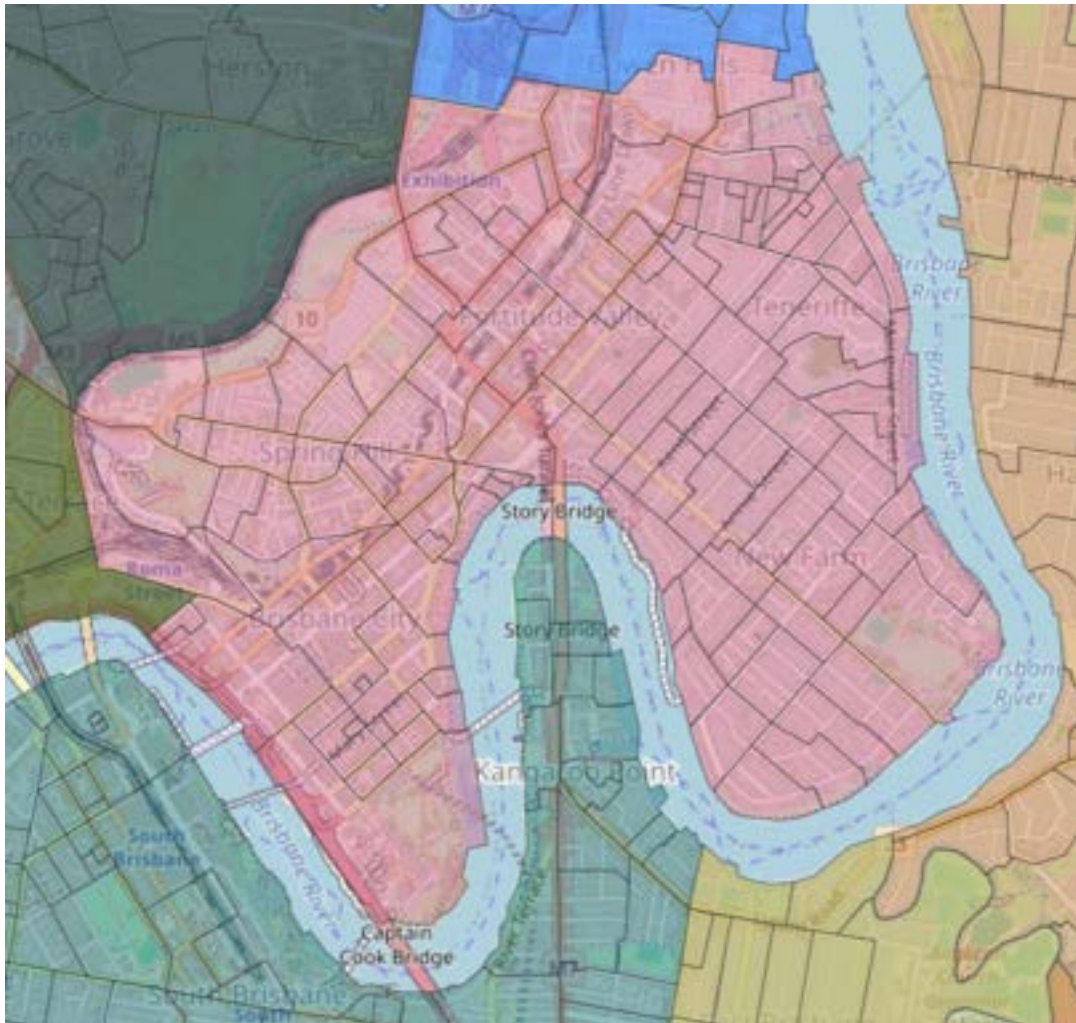


Maryborough takes just over 500 voters south of Tiaro, along the Bruce Highway – towards the Bauple Forest.

Closer to Hervey Bay, Maryborough gains Eli Waters, south of Urraween Road as well as most of Wondunna.

The thinly populated stretch of coastal suburbs of Burrum moves into Burnett.

McConnel

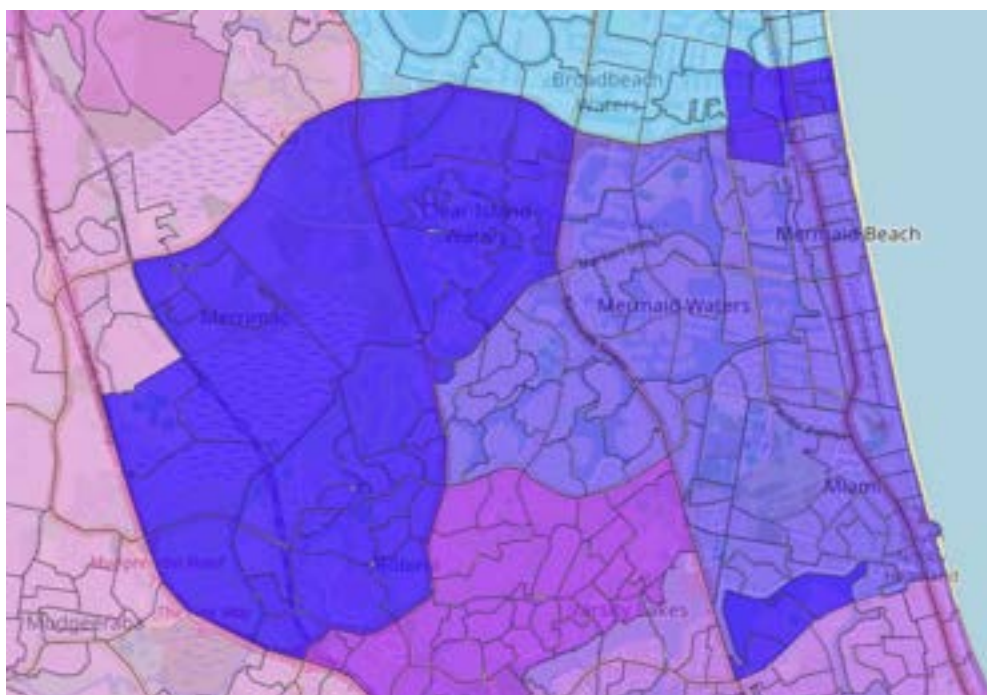


The inner-city CBD district of McConnel shrinks losing Kelvin Grove and Herston to Cooper in the north-west as well as most of Bowen Hills to Clayfield in the north-east.

The contracted McConnel now includes the Brisbane CBD, New Farm, Teneriffe, Fortitude Valley and Spring Hill.

Like other inner-city Brisbane electorates, including South Brisbane and Clayfield, McConnel is seeing continuous and uninterrupted growth. It will likely continue to contract in future redistributions.

Mermaid Beach

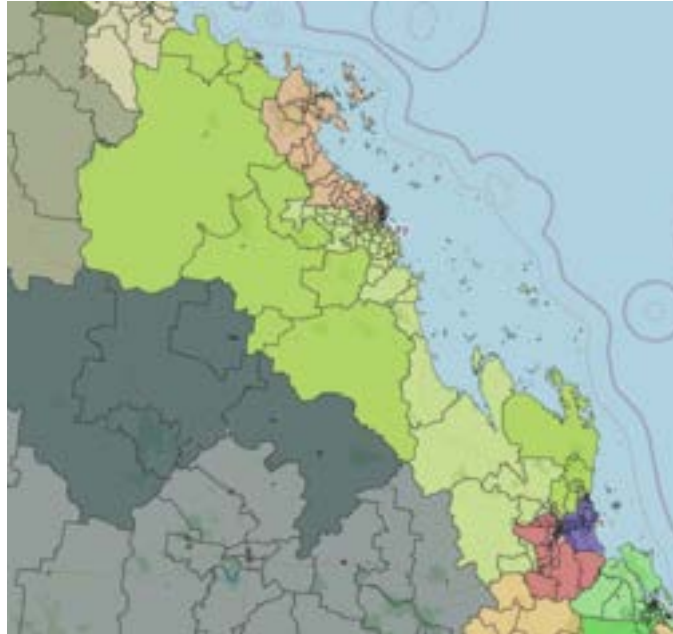


The new Mermaid Beach takes in the inland suburb of Robina from Mudgeeraba, a suburb previously in this electorate, under its former name of Robina, and an area that shares strong commonalities to those on the coast including Varsity Lakes and Mermaid Waters.

Varsity Lakes moves into Burleigh in the south, uniting the entire suburb in one district.

Merrimac and Clear Island Waters also transfer into Mermaid Beach.

Mirani



(inset)



Like most redistributions, Mirani is significantly impacted taking in large and new areas from neighbouring districts.

In the north of the new Mirani, the seat encompasses Bowen, Mount Buckley and Adelaide Point, all new areas coming into the seat from Burdekin.

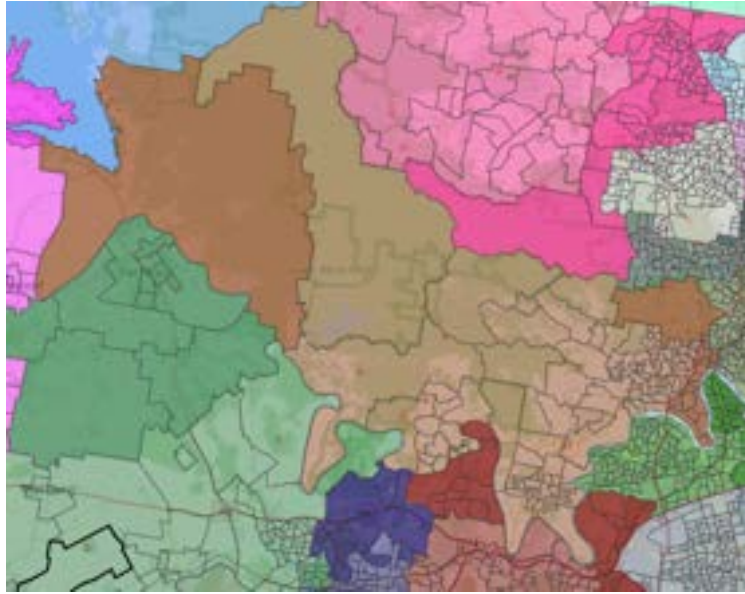
Also new to Mirani in the north is the mining town of Collinsville and Scottsville.

Travelling south, Mirani takes in Glenden, Netherdale, Finch Hatton, Pinnacle, Mirani, Marian, Vince, Victoria Plains, Walkerston, Ooralea and other areas on the outskirts of Mackay.

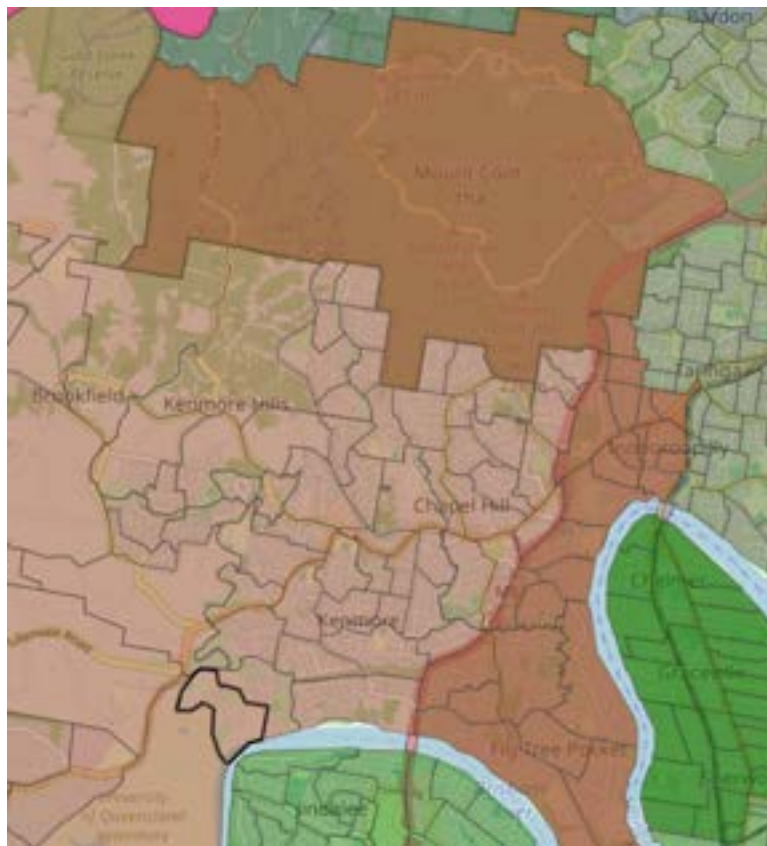
It then snakes down the coast to take in the major townships of Sarina, Ilbilbie, West Hill, Carmilla, Marlborough and as far as Westwood on the outskirts of Rockhampton.

This a vast and disparate collection of communities across central and north Queensland.

Moggill



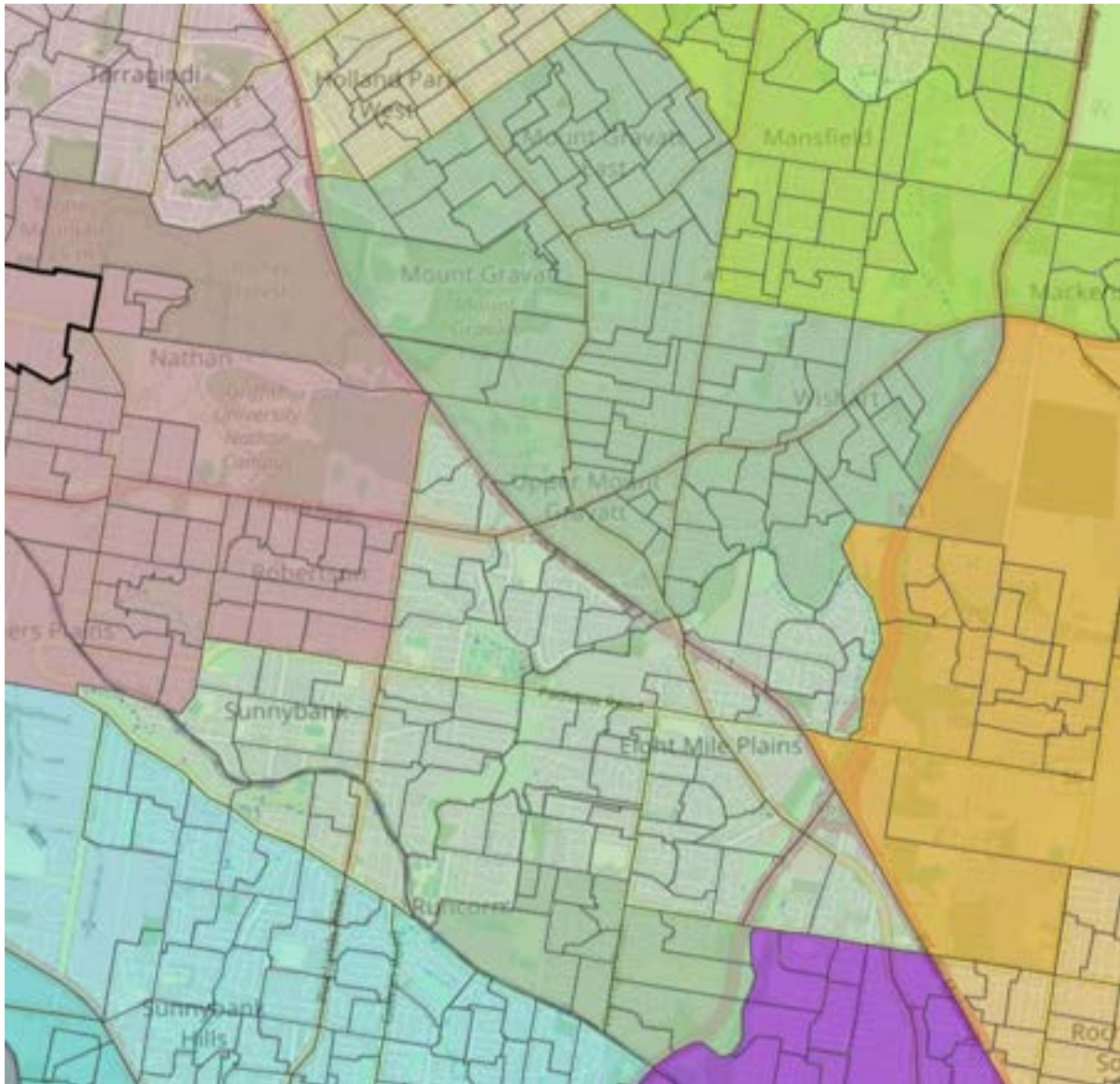
(inset)



Moggill expands this redistribution taking in many new electors in the east from suburbs including Fig Tree Pocket and most of Indooroopilly, previously within Maiwar.

The new Moggill recaptures the Mount Coot-tha Summit and also stretches west to include roughly 400 voters in Lowood, from the Ipswich City Council.

Mount Gravatt (formerly Mansfield and Toohey)



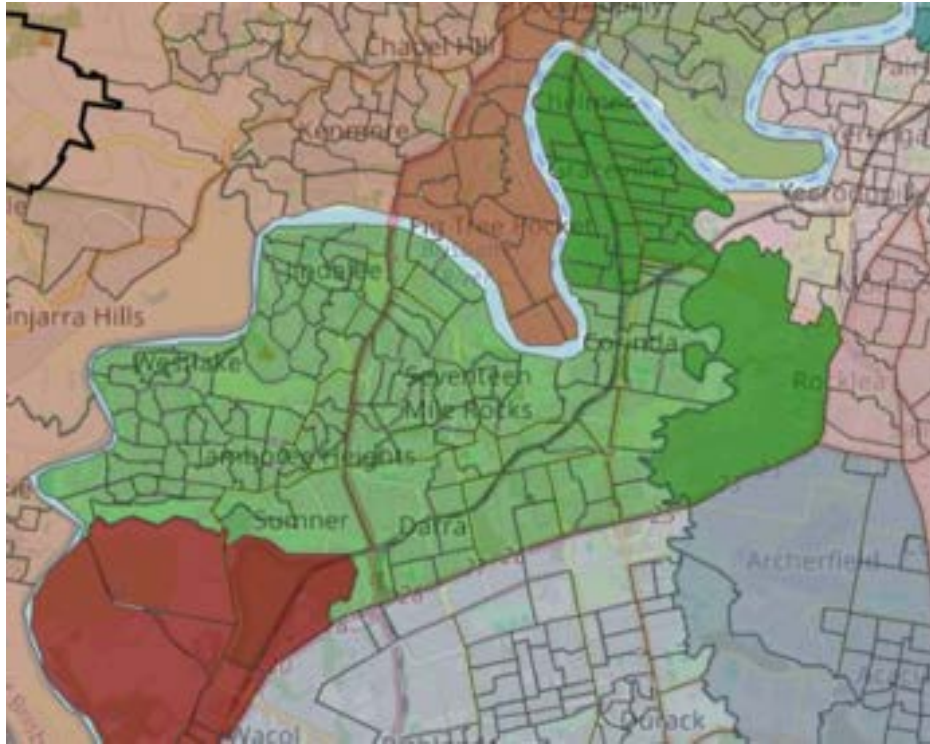
The new Mount Gravatt District has been formed from several previous electorates, including Mansfield, the old Toohey, and a small part of Stretton.

From Mansfield comes Mount Gravatt, Mount Gravatt East and Wishart.

South of the Pacific Highway comes the transfer of Sunnybank, Eight Mile Plains and Runcorn, from Toohey.

This new Mount Gravatt District is not too dissimilar from a previous iteration of the district – this part of Brisbane's southern suburbs has regularly undergone significant boundary changes.

Mount Ommaney



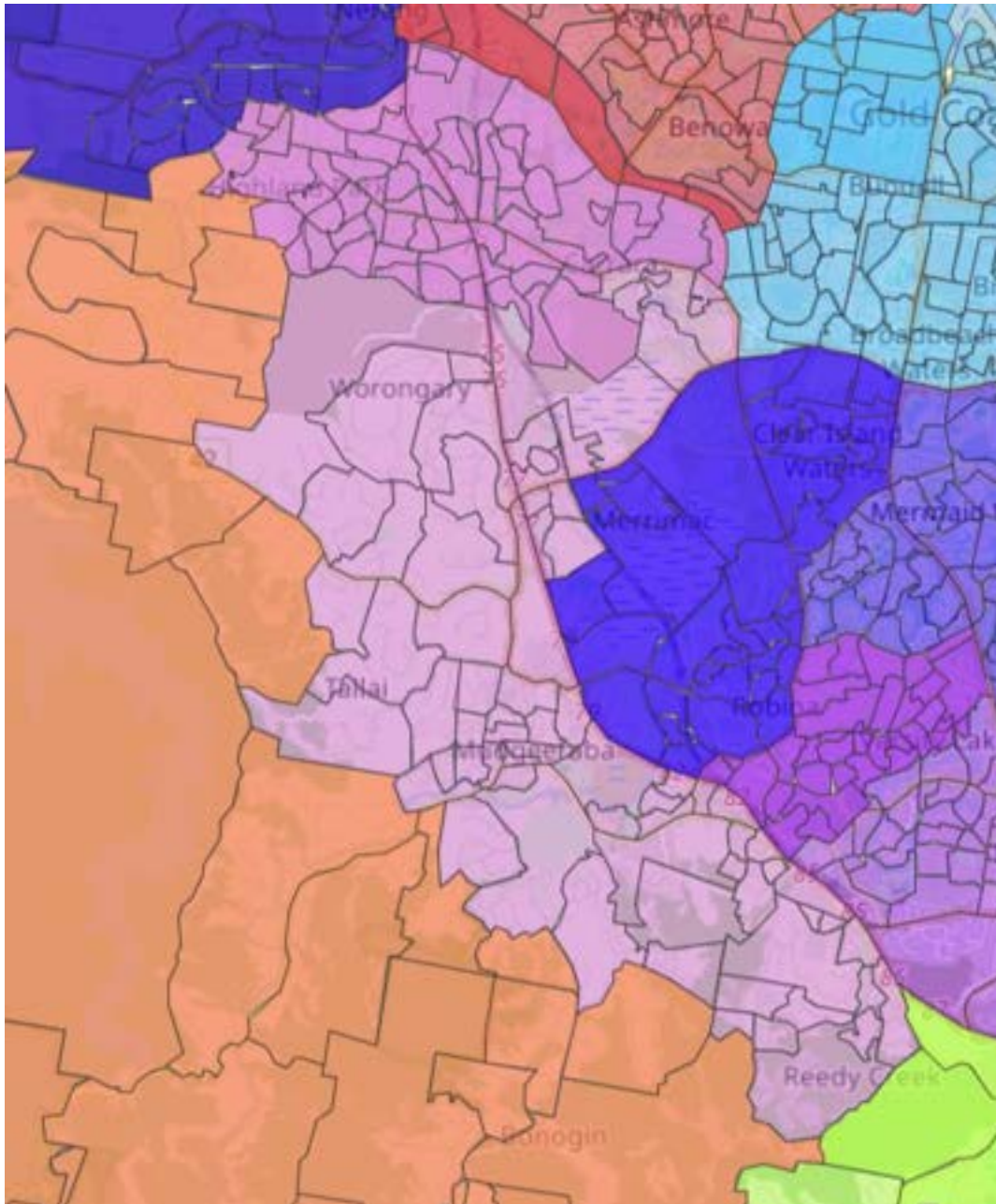
Mount Ommaney expands to take in many electors previously in Miller, including those in Chelmer, Graceville, Sherwood, Tennyson and Rocklea.

Mount Ommaney was projected to be almost 16% under quota prior to these new suburbs being included and is now just over 7% above enrolment variation.

A small section of Wacol with approximately 400 voters moves into the Redbank district.

These new suburbs transferring into Mount Ommaney have far more in common with the Centenary suburbs of Mount Ommaney than the more established areas around Yeronga, Fairfield and Tarragindi.

Mudgeeraba



Mudgeeraba is unrecognisable from its predecessor, with the new district far smaller.

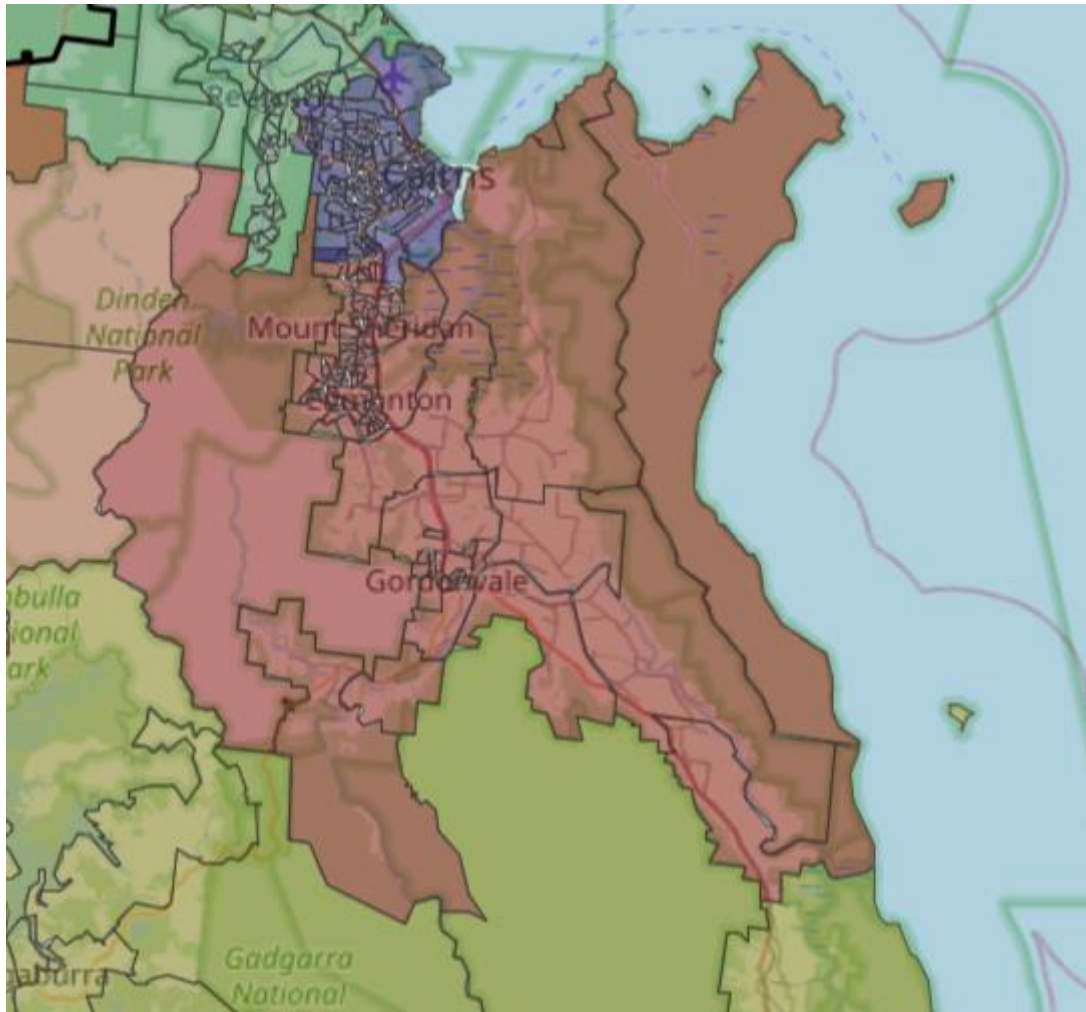
This redistribution sees the remainder of Carrara, south of Nerang-Broadbeach Road, transferred into Mudgeeraba from the now abolished Gaven.

Also from Gaven is Highland Park, south of Gilston Road.

Together these new areas merge with existing Mudgeeraba suburbs, including Tallai, Mudgeeraba, Worongary and parts of Reedy Creek.

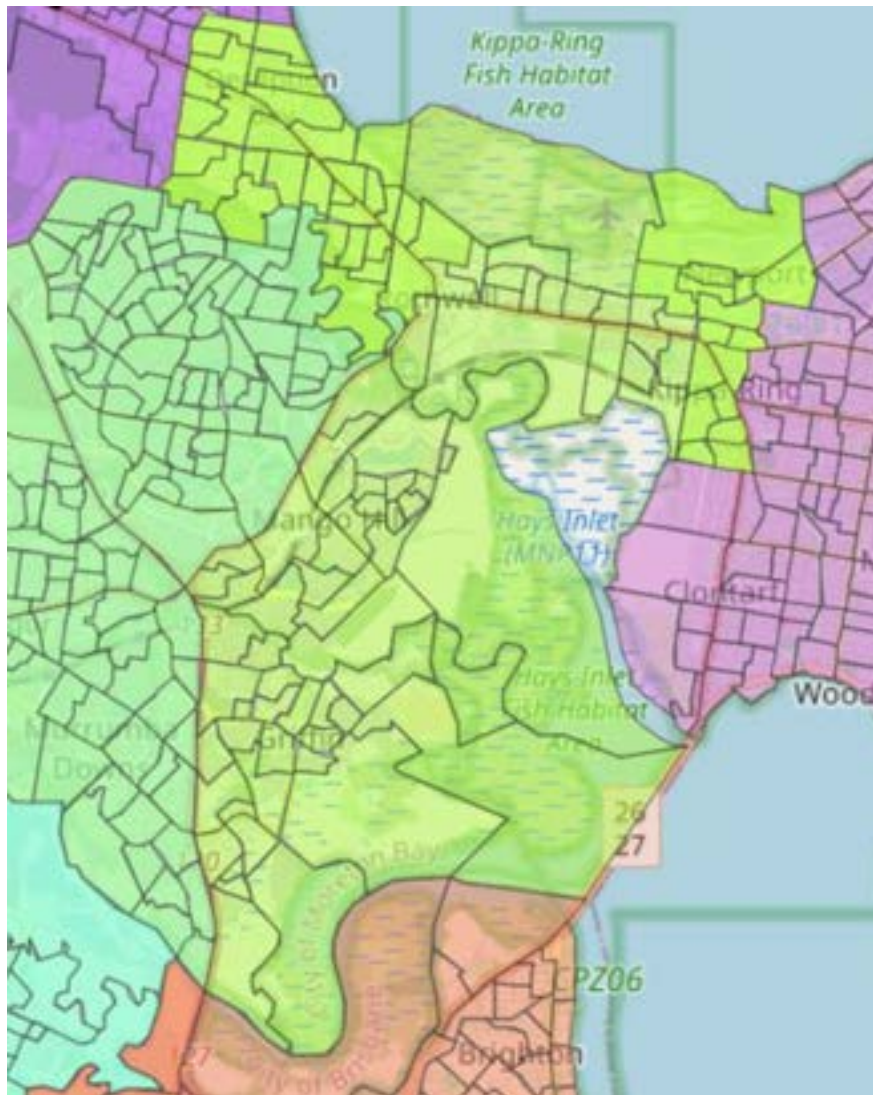
The major excision is the loss of Merrimac and Robina to Mermaid Beach, but also huge parts of the inland section of the seat, from Bonogin, Springbrook and the Advancetown Dam, which is transferred to the new Beaudesert district.

Mulgrave



Minimal changes with the loss of voters in the north from Earlville and Bayview Heights to Cairns in the north.

Murrumba



Murrumba in the Moreton Bay City region continues to see rapid population growth and therefore significant boundary changes.

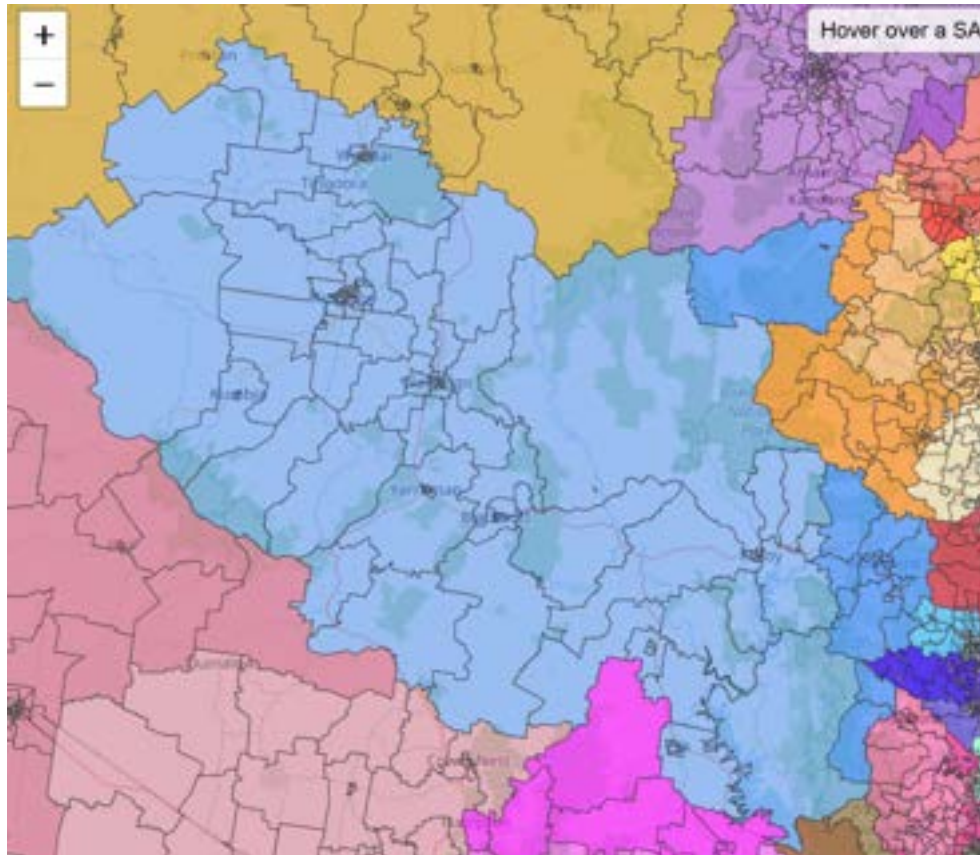
The new Murrumba encompasses the suburbs of Newport, parts of Kippa-Ring, Rothwell, large parts of Deception Bay, Mango Hill and Griffin.

It's major boundaries include Anzac Avenue, the Pine River, MacDonnell Road in Kippa-Ring, Elizabeth Avenue, Boardman Road, Klinger Road, the Moreton Bay frontage, through to Bayview Terrace and Park Road in Deception Bay.

The new Murrumba is a far more cohesive district than its previous iteration.

Whilst it loses North Lakes and parts of Deception Bay to Bancroft, the new Murrumba allows for the future expected growth in Mango Hill and Newport, without requiring even more substantial boundary changes.

Nanango



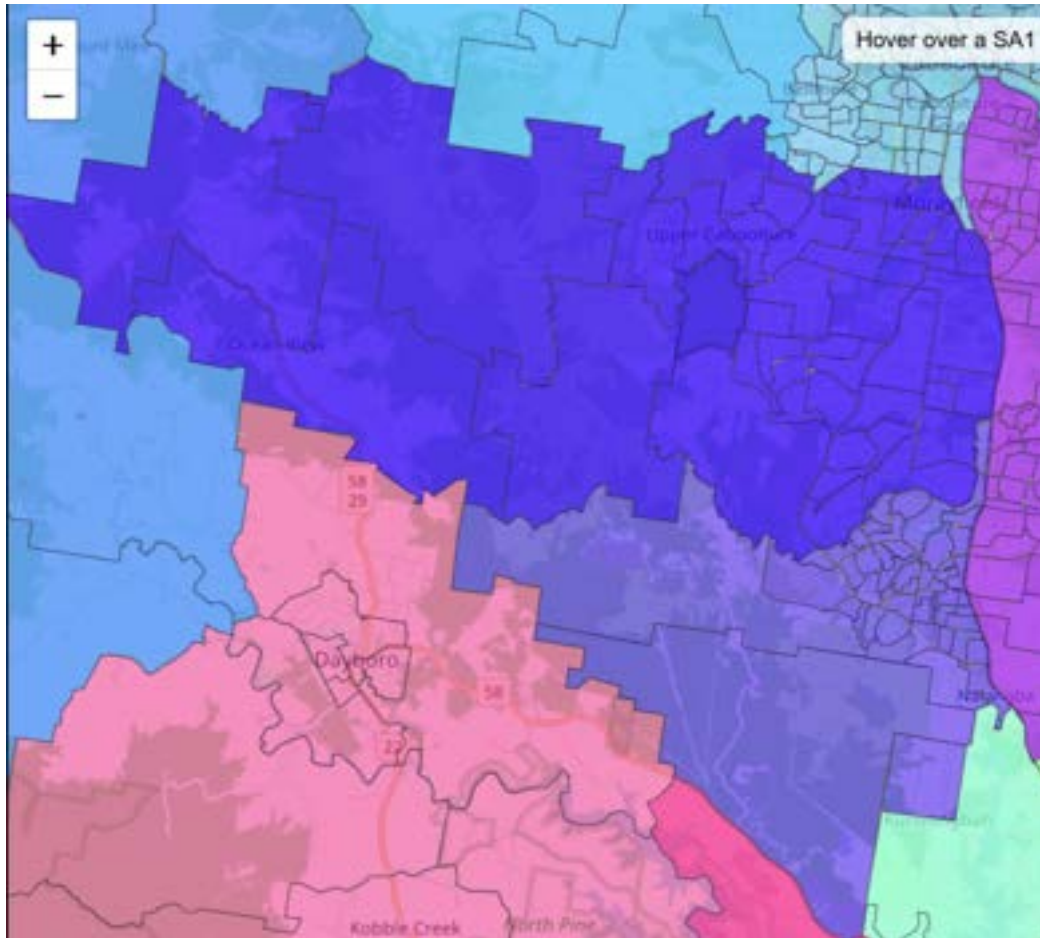
Major boundary changes with Nanango gaining Woodford and Mount Mee from the Moreton Bay Region, previously in Glass House.

On the north-eastern flank of Nanango, the seat gains Imbil from Gympie.

Large sections in the north are transferred into Callide, including Murgon and Kilkilvan.

Major townships in Nanango now consist of Blackbutt, Kilcoy, Woodford, Esk, Mount Mee, Nanango, Kingaroy, Tingoorra, Cherbourg and Wondai.

Narangba (formerly Kurwongbah and Morayfield)

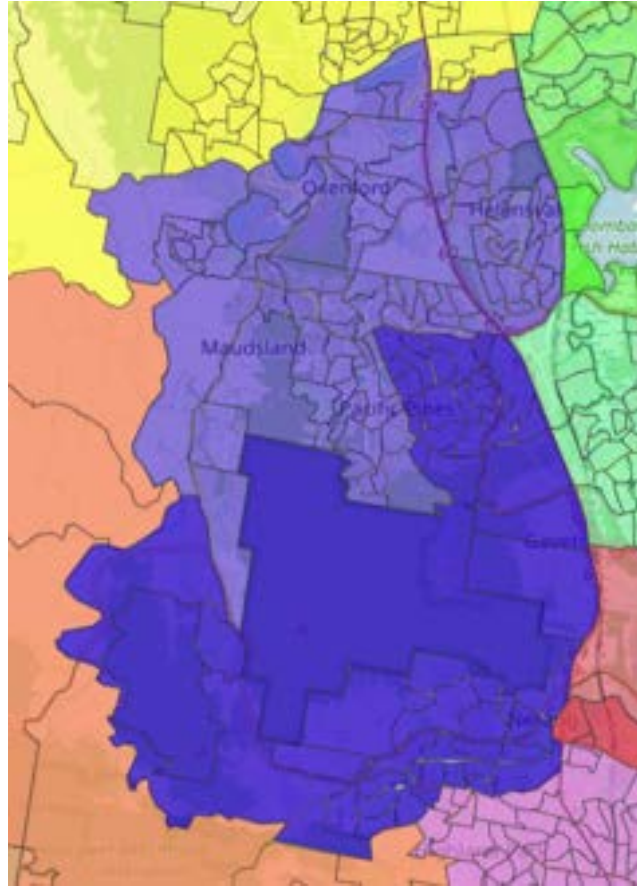


With the creation of the new Caboolture District to the north, the former seat of Kurwongbah is radically redrawn and renamed Narangba where most of the new electors reside.

The new Narangba heads north to collect large parts of Morayfield, south of Caboolture River Road, and expands west to include large parts of Upper Caboolture and Ocean View.

This area will also house the new Kinma Valley residential development.

Nerang (formerly Theodore and Gaven)



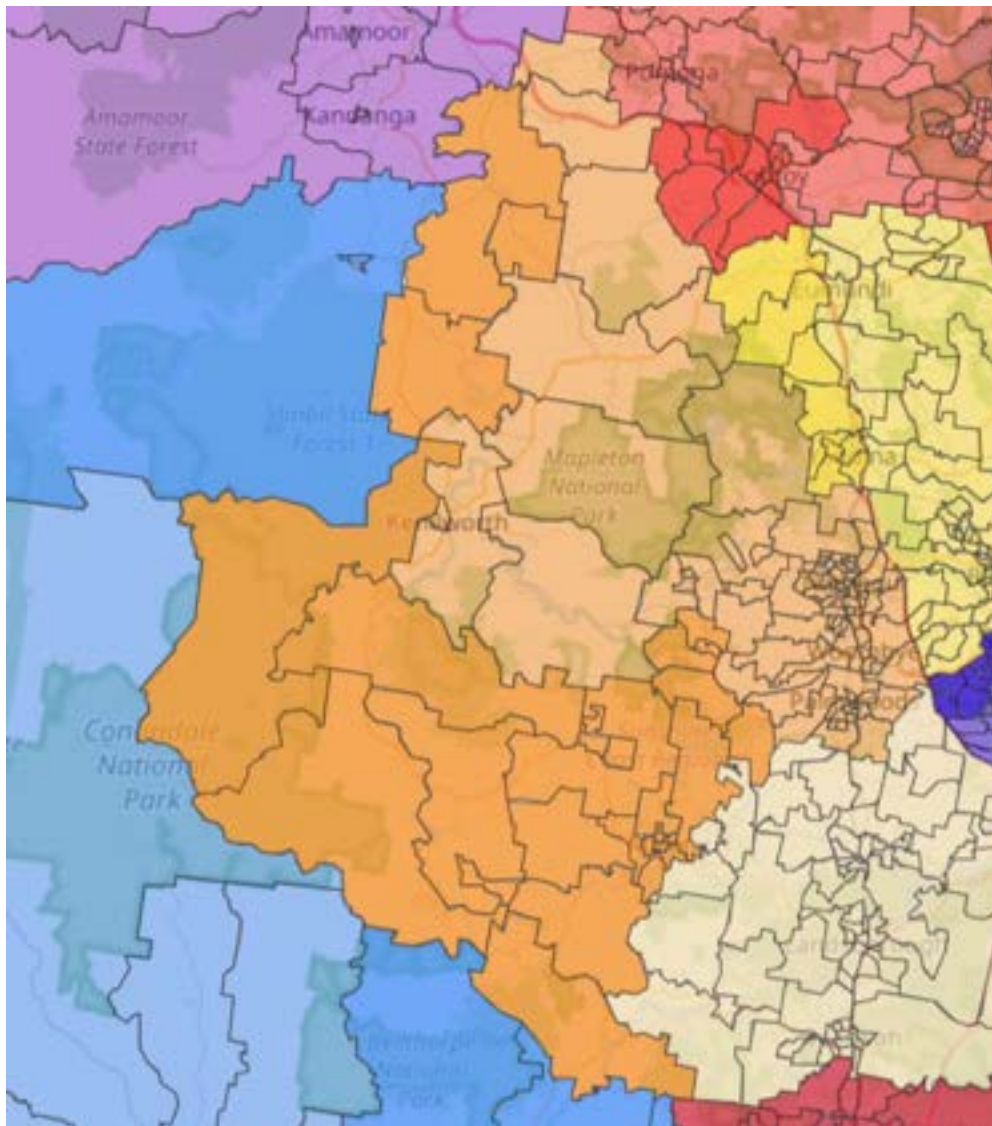
A new division of Nerang has been formed, largely from the former seats of Theodore in the northern half of the seat, and from Gaven, in the southern half.

The Nerang National Park takes up most of the seats land mass and sits in the middle of the new district – hence the name changes to Nerang.

The seat encompasses the suburbs of Oxenford, Maudsland, most of Helensvale and Pacific Pines – previously in Theodore.

From Gaven it takes in Nerang and the other half of Pacific Pines. Mount Nathan forms the western edge of the new district.

Nicklin

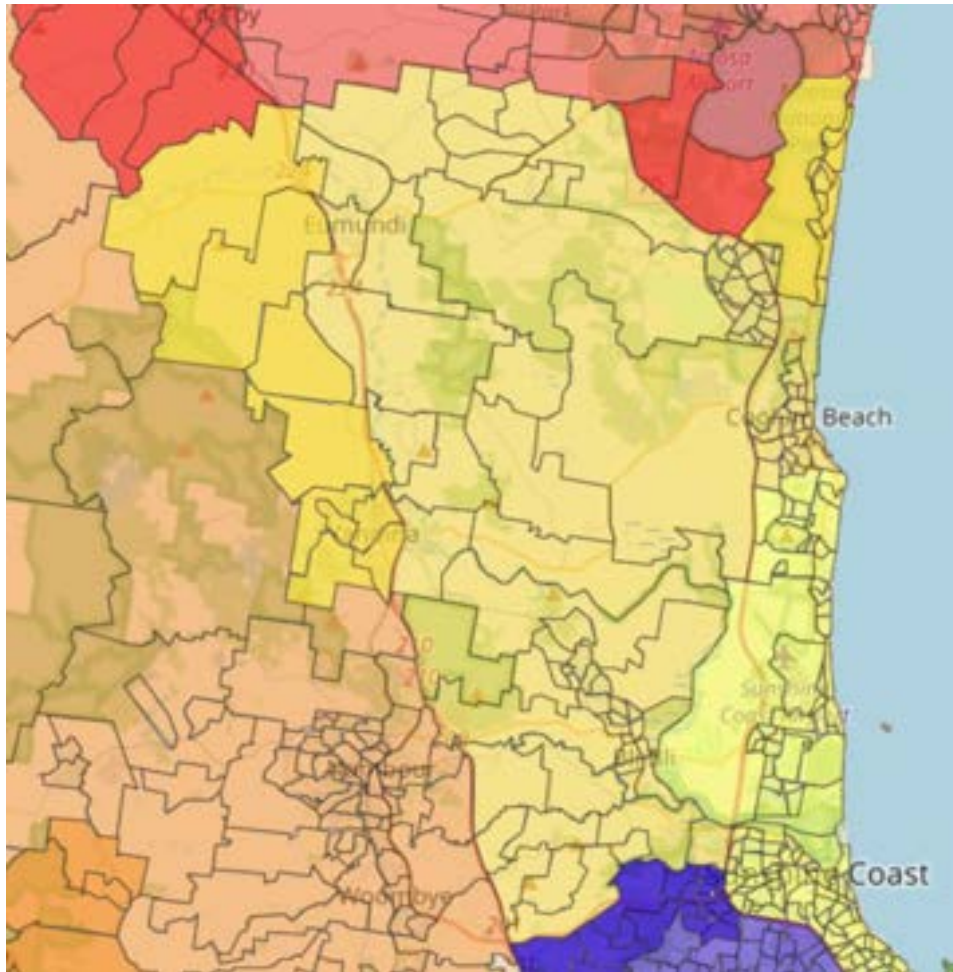


Nicklin shifts south-west this redistribution, taking in large parts of the abolished Glass House district – namely Maleny and Montville in the south in exchange for shedding Cooroy in the north to Noosa, and Eumundi to Ninderry, which crosses the Bruce Highway.

Major townships are Palmwoods, Maleny, Montville, Woombye, Nambour, Kenilworth and Mapleton.

Whilst these changes look significant, it retains its status as an inland district on the Sunshine Coast and its unique character, separate to other more coastal divisions.

Ninderry

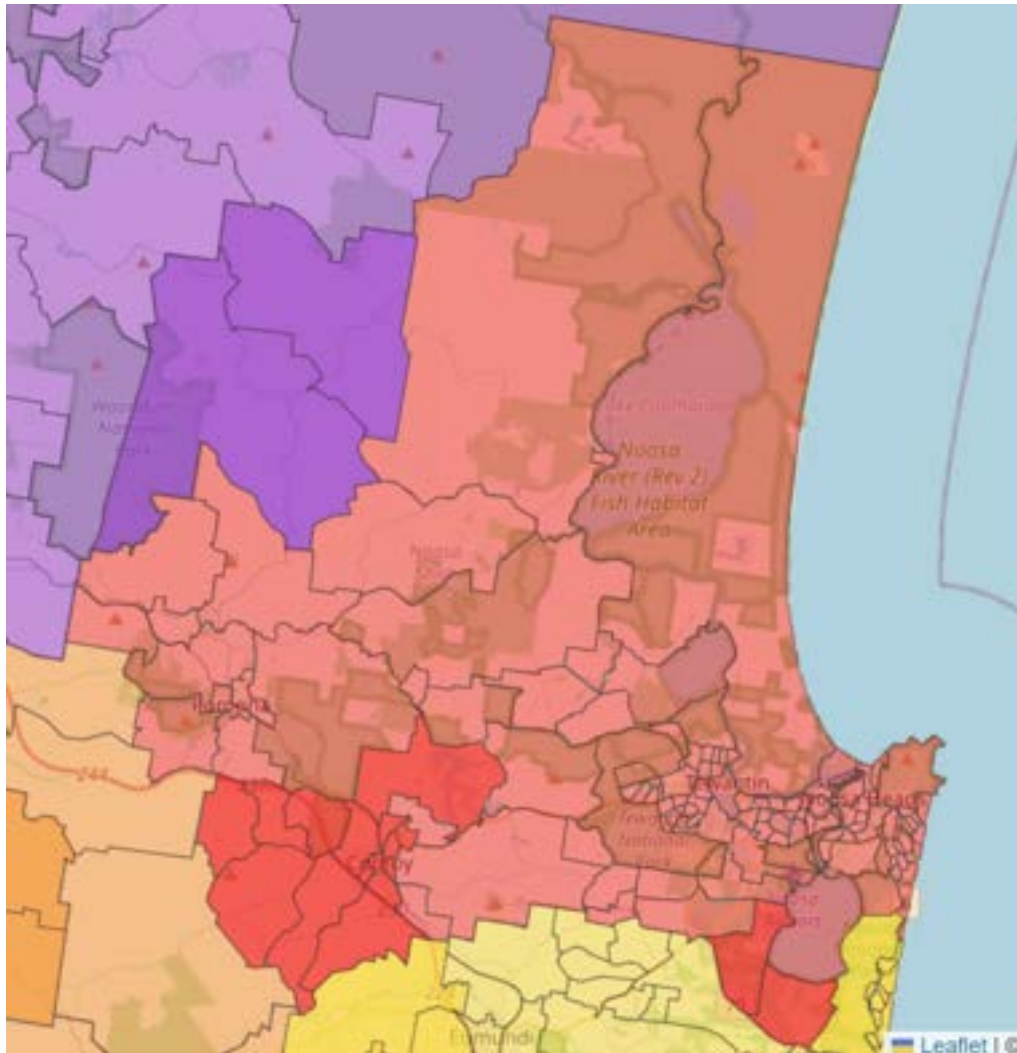


Like neighbouring Nicklin, Ninderry shifts west slightly, taking in Eumundi and Yandina from Nicklin – meaning it's needed to cross the Bruce Highway.

Main town centres include Bli Bli, Ninderry, Coolum, Coolum Beach and Eumundi and Yandina.

It loses Kuluin, Kunda Park and the remainder of Buderim to Buderim.

Noosa

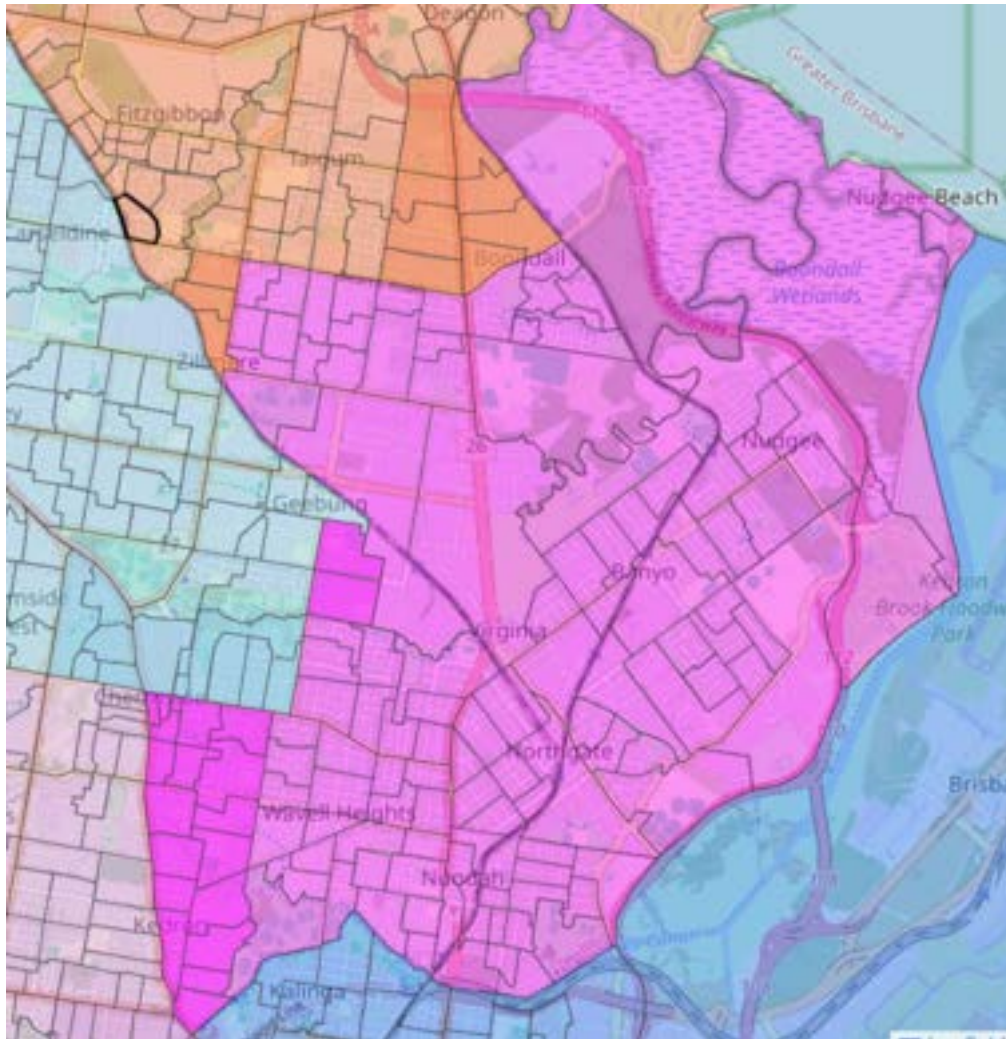


Noosa shifts south slightly to take in Cooroy, and area previously in the division, under its former name of Cooroy.

It also adds more of the Noosa Hinterland, approximately 700 voters south of Lake Weyba.

In the north 700 voters from Kin Kin more into Gympie.

Nudgee

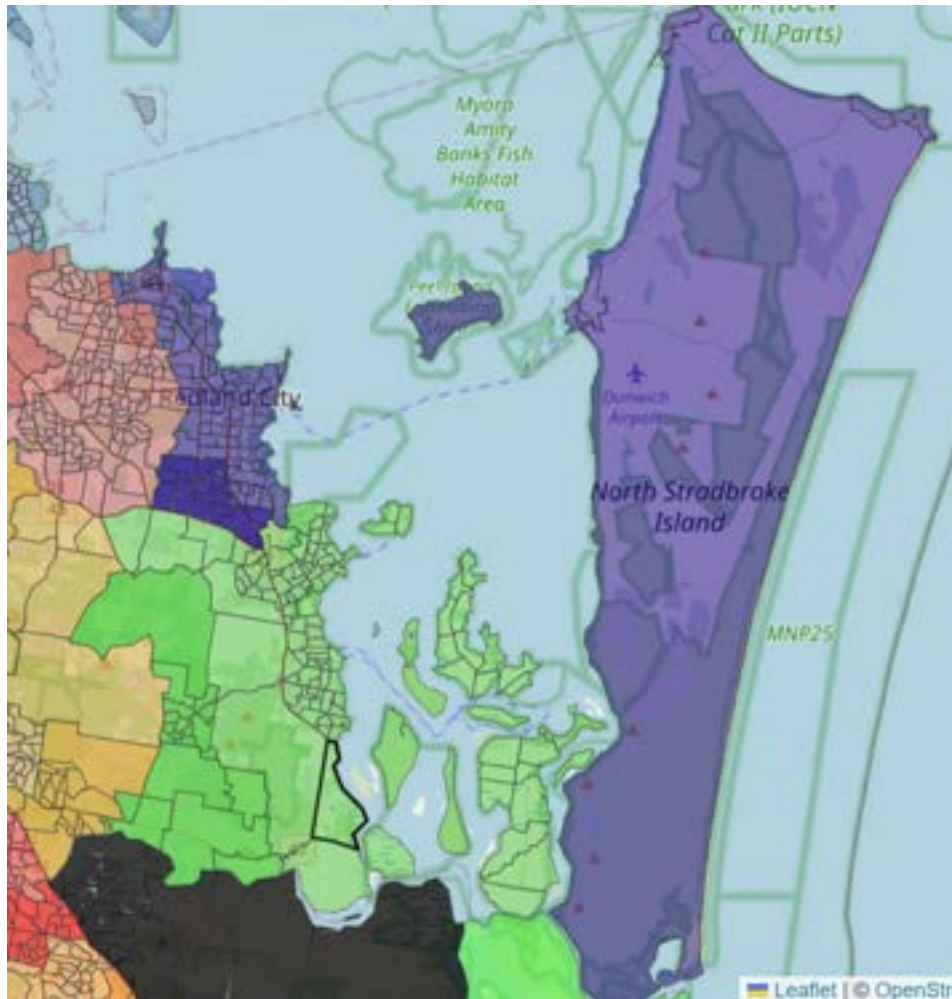


Nudgee expands to capture Kedron and parts of Chermiside West from Stafford and a small pocket of Geebung from Aspley.

In exchange it loses Boondall, north of Beams Road, to Sandgate.

Minor but sensible changes.

Oodgeroo

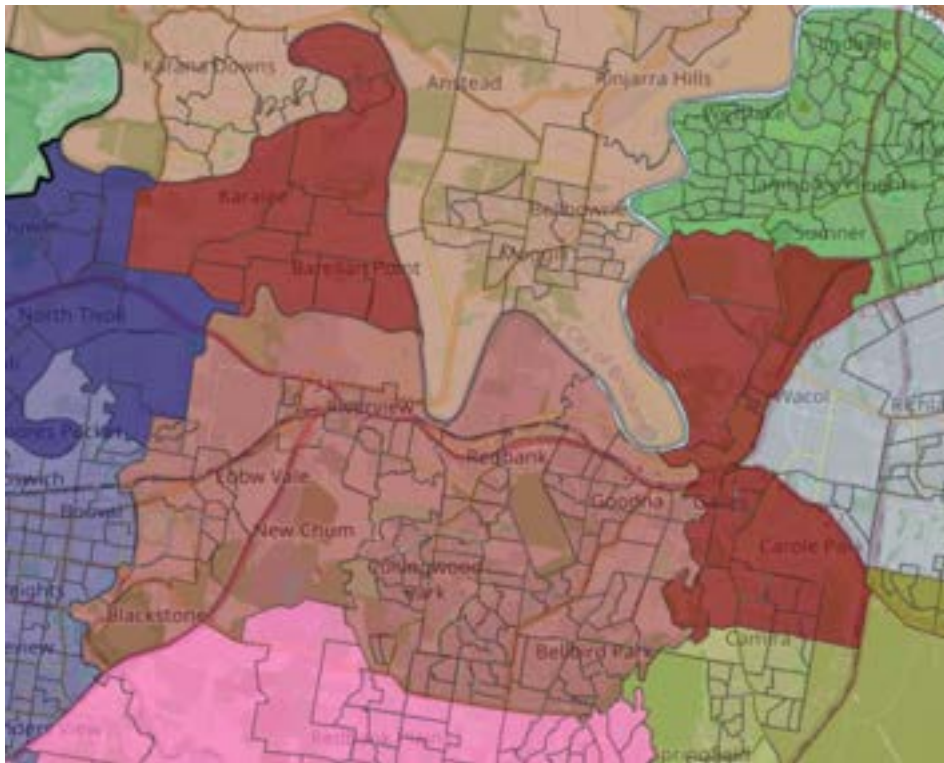


All electorates within the Redland City Council region are radically redrawn due to the population decline in Oodgeroo and the creation of a new seat on the northern end of the Gold Coast.

Oodgeroo pushes well south, past South Street into Thornlands to capture that suburb as far as Boundary Road.

This is offset with the loss of around 2000 voters in Birkdale and Wellington Point to Capalaba.

Redbank (previously Bundamba)

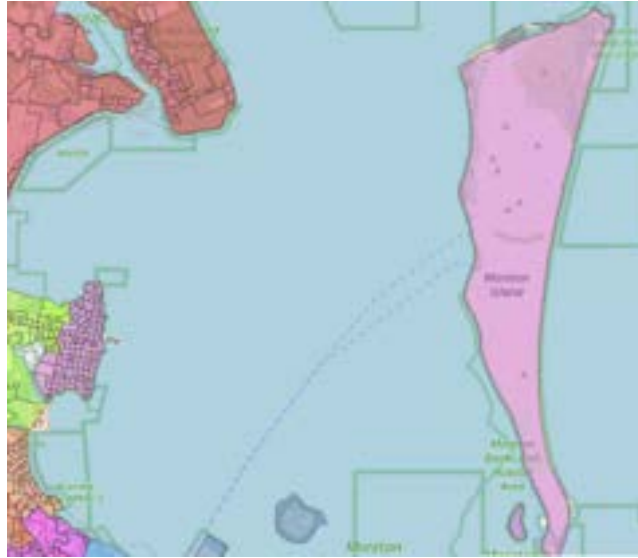


Redbank is the new name for the former district of Bundamba in the Greater Ipswich region, encompassing Redbank, Goodna, Bellbird Park, Collingwood Park, New Chum, Ebbw Vale and Riverview from the old Bundamba, Wacol, Gailes and Carole Park from Inala and now includes Karalee and Barellan Point in the north, from Ipswich West.

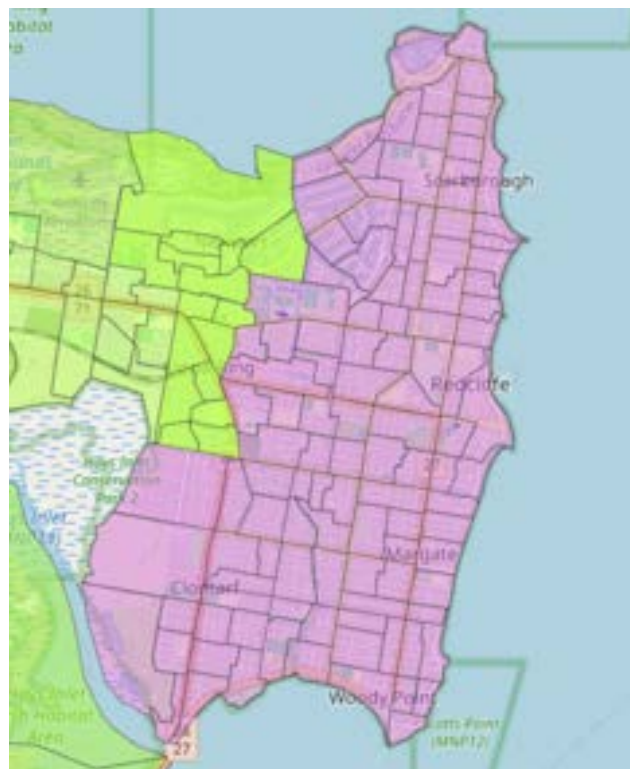
Everything south of the Centenary Highway, namely White Rock and South Ripley, along with Redbank Plains north of the Highway is transferred to the new seat of Ripley.

As Redbank is the new centre of the district, the division has been renamed to reflect the new seat.

Redcliffe



(Inset)

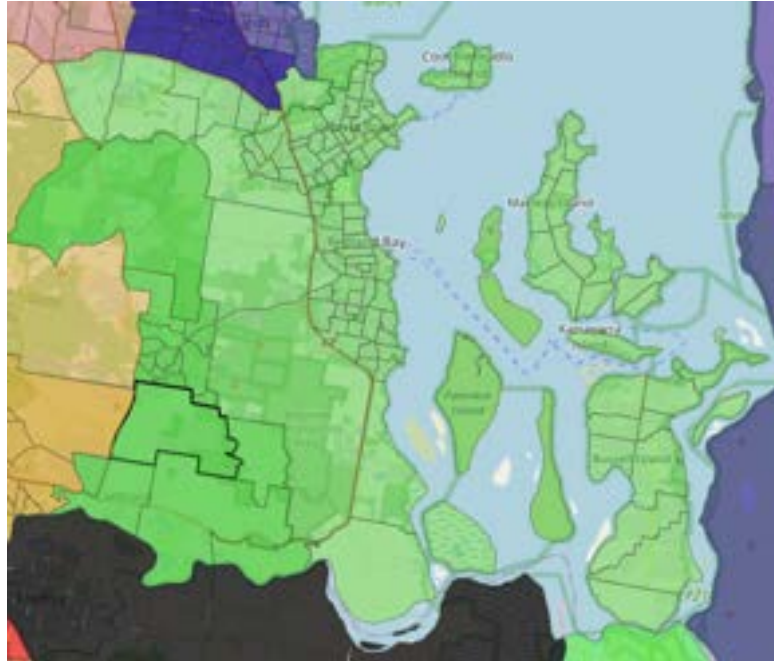


Redcliffe shrinks due to the increase in population in the suburb of Newport.

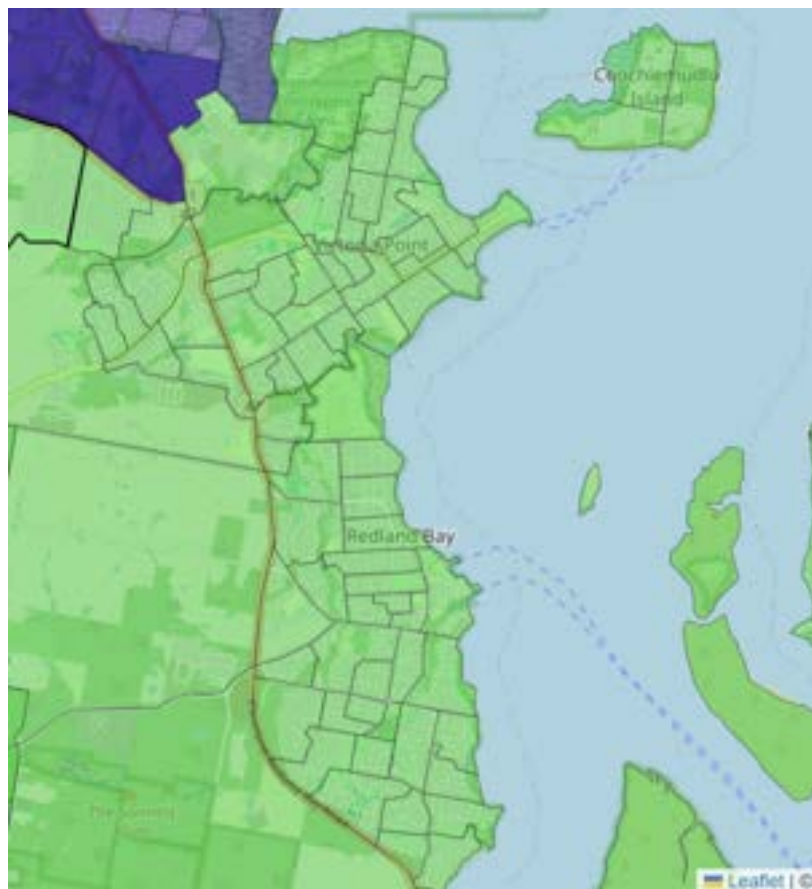
Newport is transferred to Murrumba, along with Kippa-Ring, west of Boardman Road and Elizabeth Avenue and north of MacDonnell Road.

It is numerically impossible for all of Kippa-Ring and Newport to be part of the Redcliffe District, as all of the Redcliffe Peninsula is too populated to be in one electorate.

Redlands



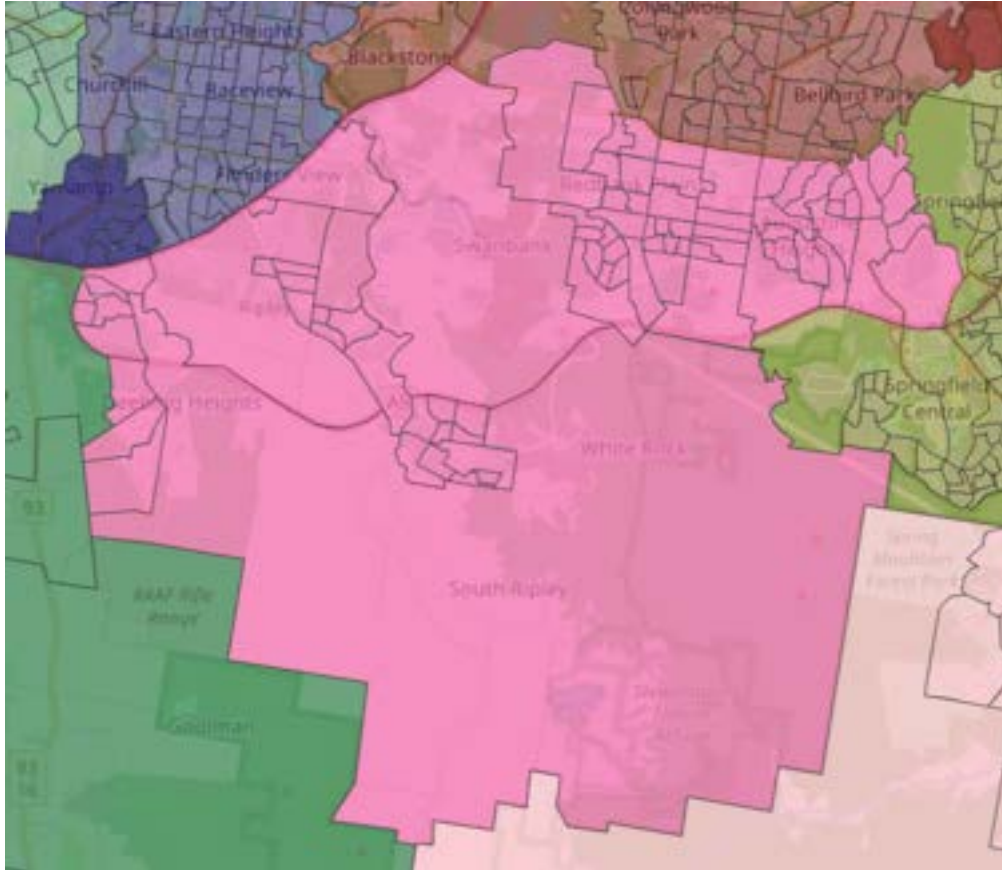
(Inset)



Redlands shifts west and loses Thornlands, north of South Road to Oodgeroo to help support the decline in population in that district.

Into Redlands comes Mount Cotton, Sheldon, Carbrook and parts of Cornubia from Springwood.

Ripley



The brand-new district of Ripley has been created this redistribution from the former districts of Bundamba, Jordan and Ipswich given the considerable population explosion in Greater Ipswich.

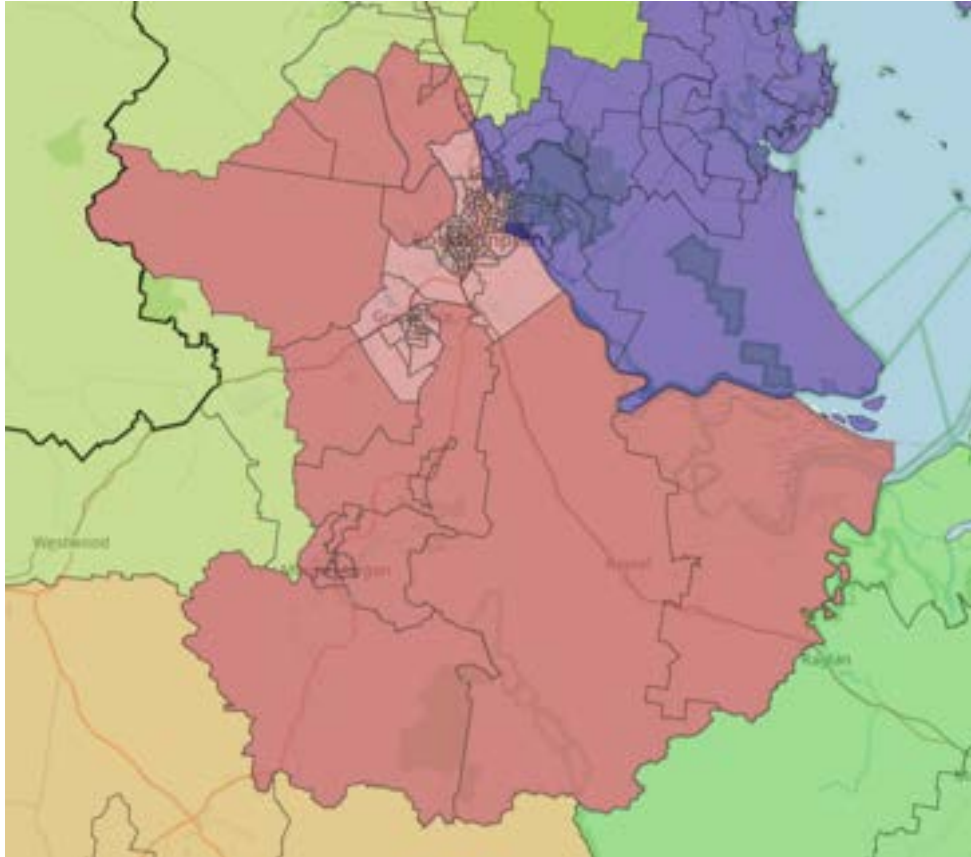
From the old Bundamba, Ripley encompasses Redbank Plains, Swanbank, White Rock and South Ripley.

From Ipswich comes Deebling Heights and Ripley itself.

Further east in Greater Springfield comes Augustine Heights, previously in the Jordan district.

These changes tighten up all of the districts in Ipswich – which all had odd boundaries previously.

Rockhampton

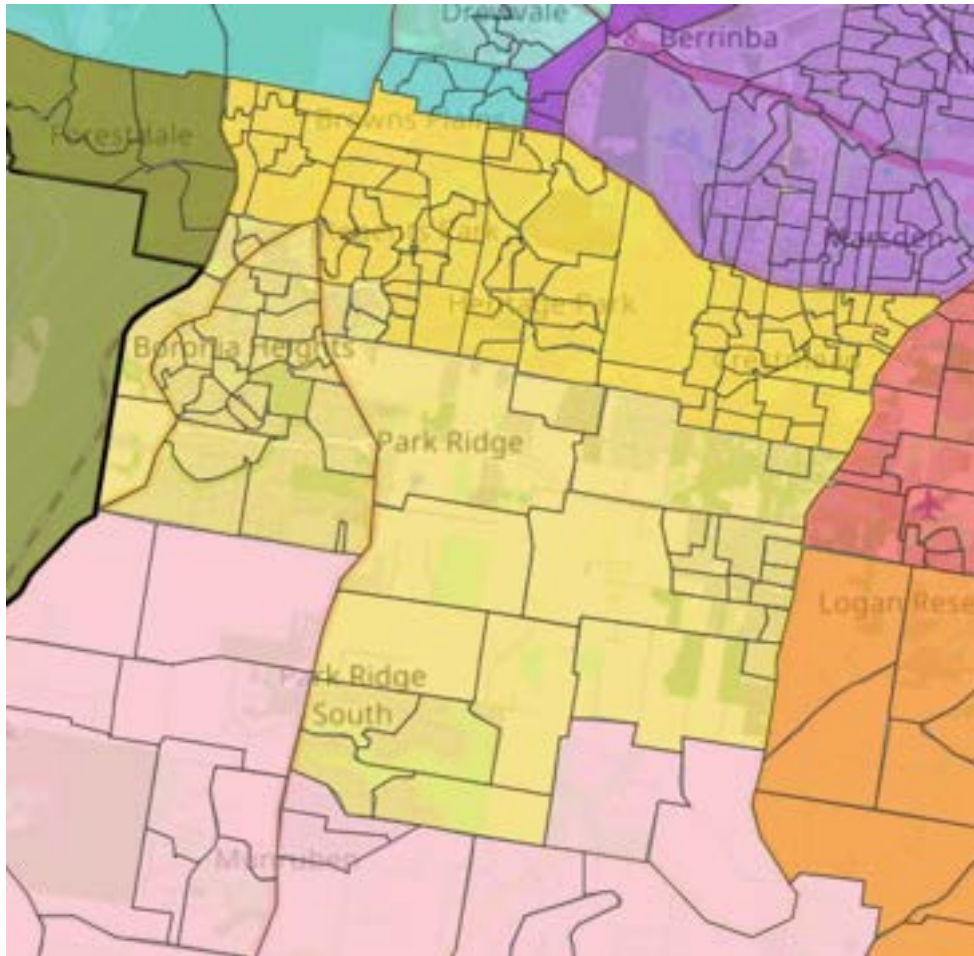


Rockhampton expands to take in more rural areas of Mirani around Mount Morgan and Bajool.

It retains Gracemere and Rockhampton CBD as the base of the district.

It loses voters in Koongal to Keppel.

Park Ridge (formerly Logan and Algester)



The new District of Park Ridge has been created primarily from the old Logan and Algester Districts, but unlike Algester, this new district is solely within the Logan City Council boundaries.

It encompasses Park Ridge and Park Ridge South, Crestmead, Boronia Heights, Heritage Park, Regents Park and Browns Plains.

These areas are strongly connected and the boundaries are far more defined than the previous Algester.

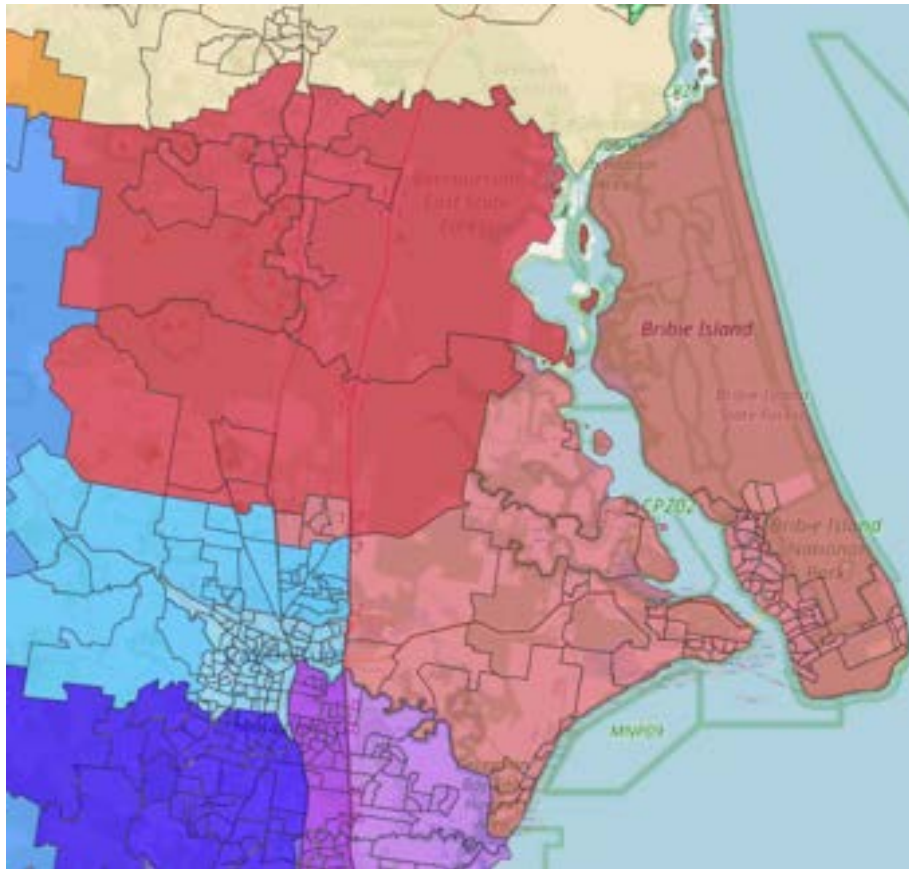
Pimpama (new)



Brand new district carved out of the overpopulated Coomera on the northern end of the Gold Coast and fused with Eagleby, previously in the Macalister district.

The areas for the new Pimpama District are confined to the eastern side of the Pacific Motorway and includes Pimpama, parts of Coomera, Ormeau, Staplyton and Jacobs Well.

Pumicestone



Major boundary changes in this part of the Moreton Bay region with the abolition of Glass House and the creation of the new Caboolture District.

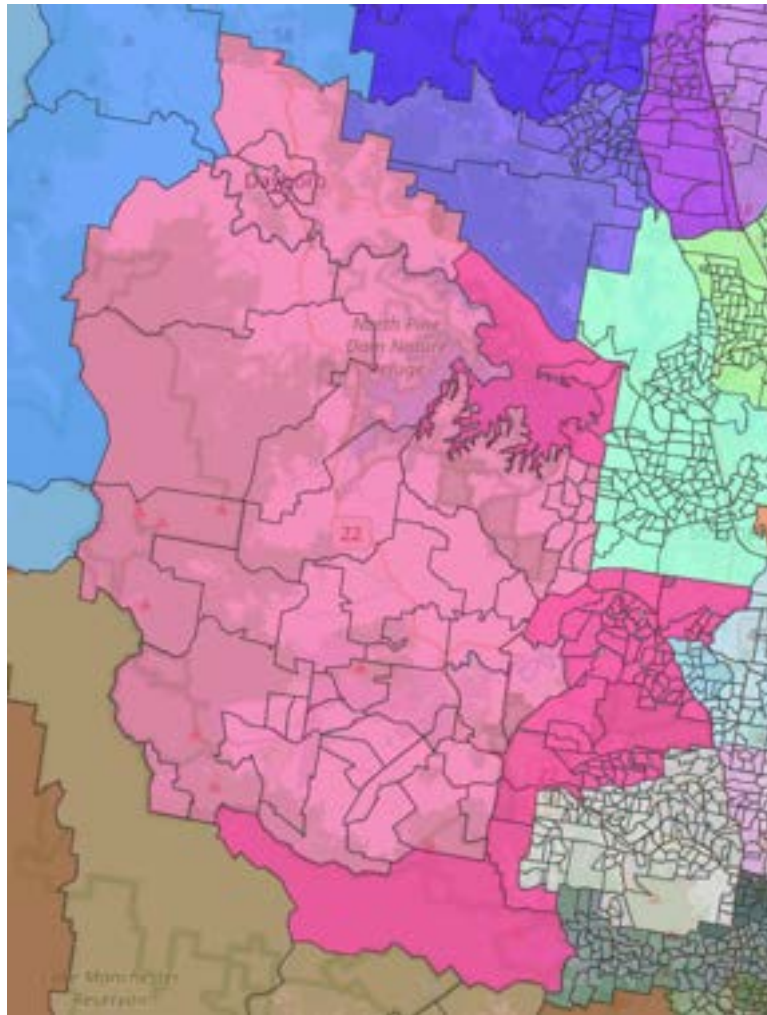
Pumicestone expands into new territory taking 2000 electors from Elimbah and thousands of new electors in Glass House Mountains and Beerburrum.

This massively changes the demography of the existing Pumicestone.

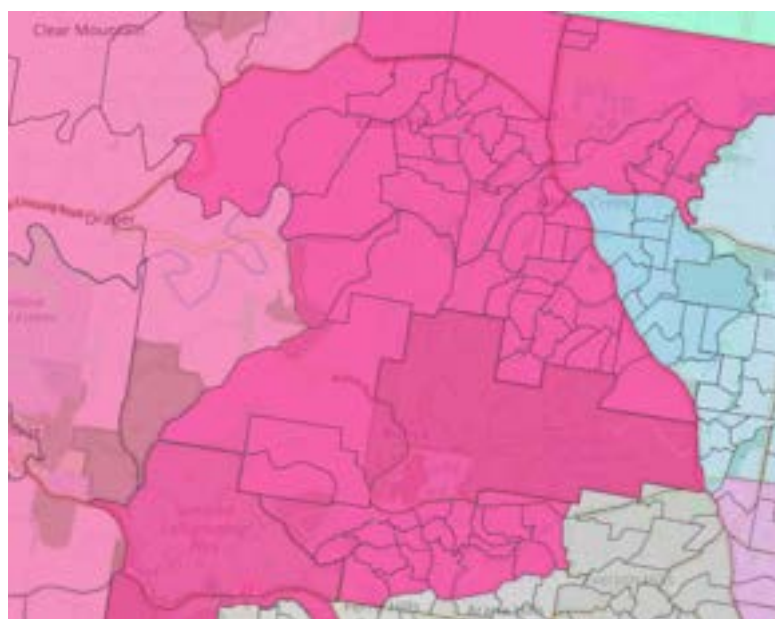
In exchange it loses almost all of Caboolture to the new Caboolture district.

These are sensible changes for Pumicestone, despite the radical changes.

Samsonvale (previously Everton and Pine Rivers)



(Inset)



The new Samsonvale District is a merger of the former Pine Rivers and Everton electorates.

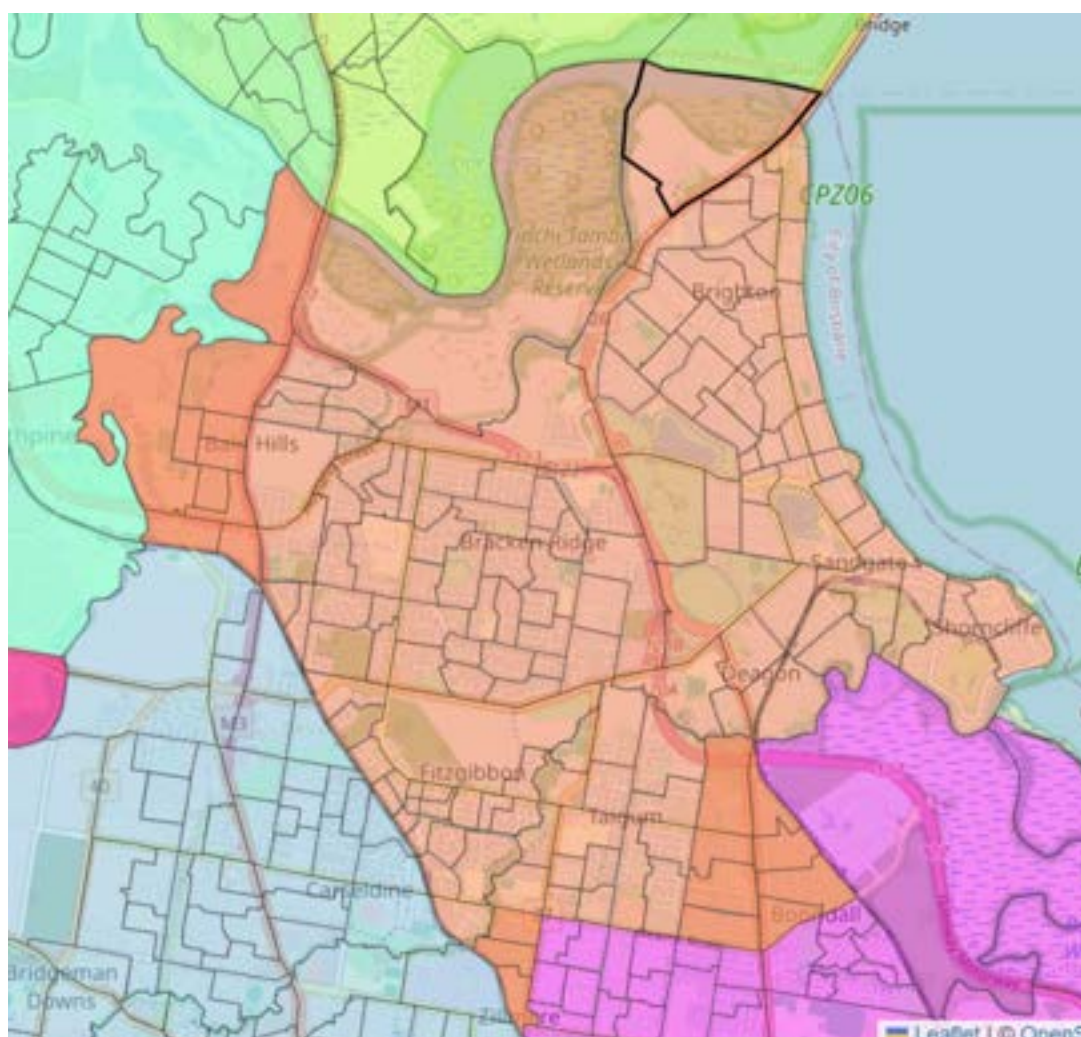
In the north, the new Samsonvale takes in Dayboro, Kobble Creek, Samsonvale, Mount Samson, Cashmere, Joyner and Whiteside.

In the Hills District – it takes in Mount Glorious, the D'Aguilar National Park, Mount Nebo, Highvale, Samford Valley, Wights Mountain, Samford Village, Camp Mountain, Yugar, Closeburn, Cedar Creek, Clear Mountain and Draper.

Closer to Brisbane, the seat takes in Eatons Hill, Bunya and Albany Creek.

This division is far stronger than the previous Everton and Pine Rivers Districts, as it confines the Hills District into one division.

Sandgate



Only relatively minor changes to the boundaries of Sandgate with the addition of Bald Hills, previously in Aspley and Boondall, previously in Sandgate.

A small section of Zillmere is also transferred into Sandgate from Aspley.

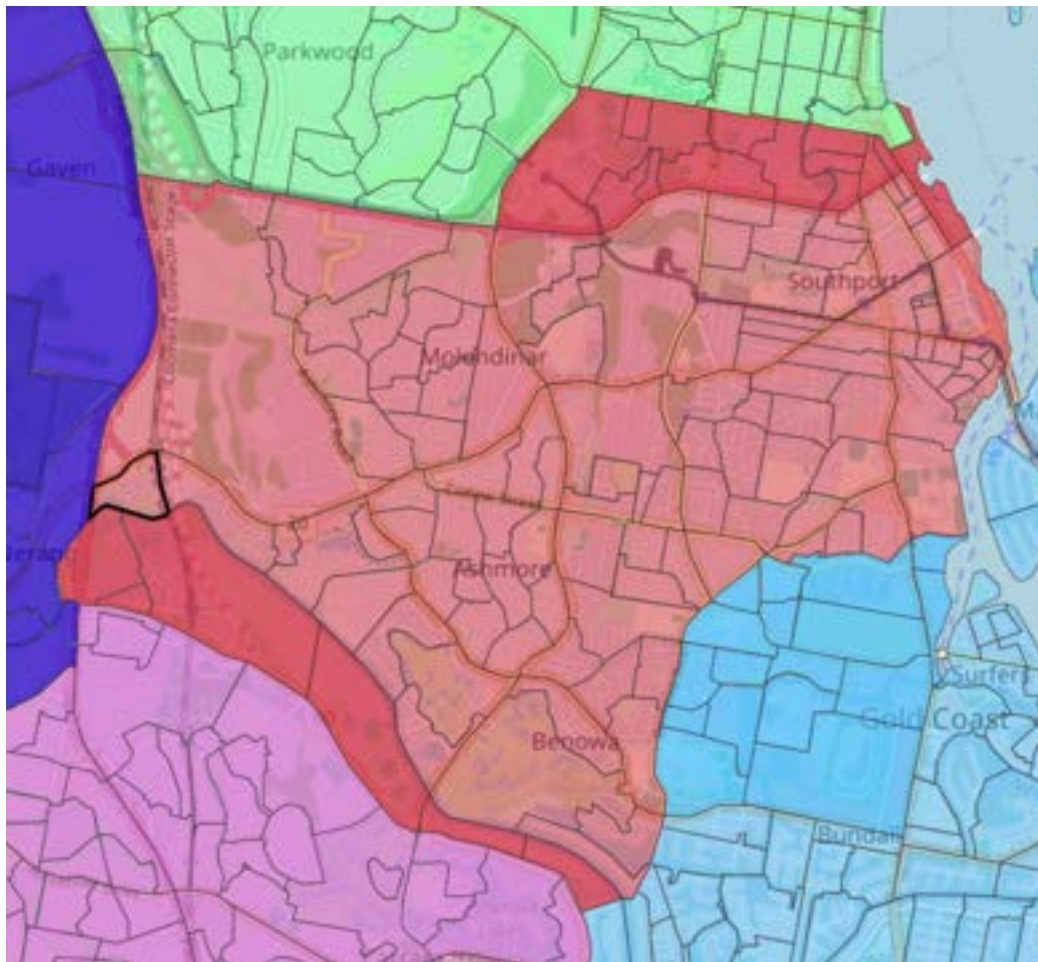
South Brisbane



South Brisbane continues to see significant population growth and therefore this redistribution it must lose a fair chunk of electors – namely from East Brisbane to Greenslopes.

A small section of Dutton Park, previously in Miller, moves into South Brisbane to offset that massive loss of voters.

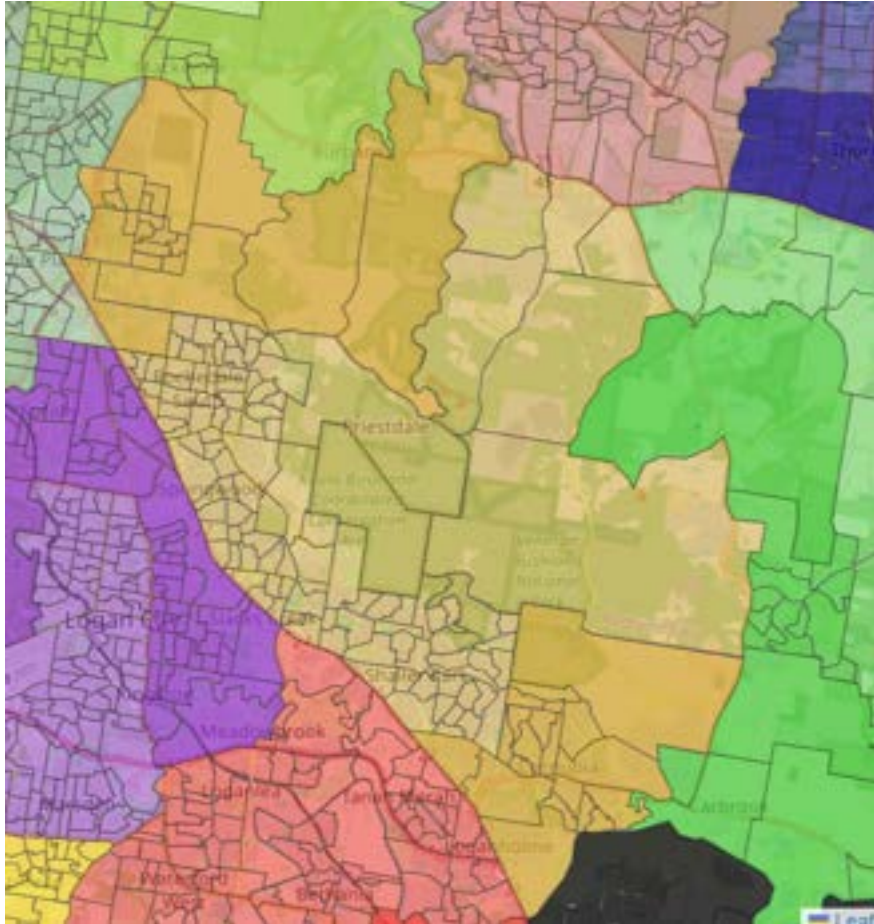
Southport



Like all Gold Coast electorates, Southport undergoes several changes, with the inclusion of half of Labrador, south of Musgrave Avenue.

Nerang-Broadbeach Road is the new southernly border with Mudgeeraba.

Springwood



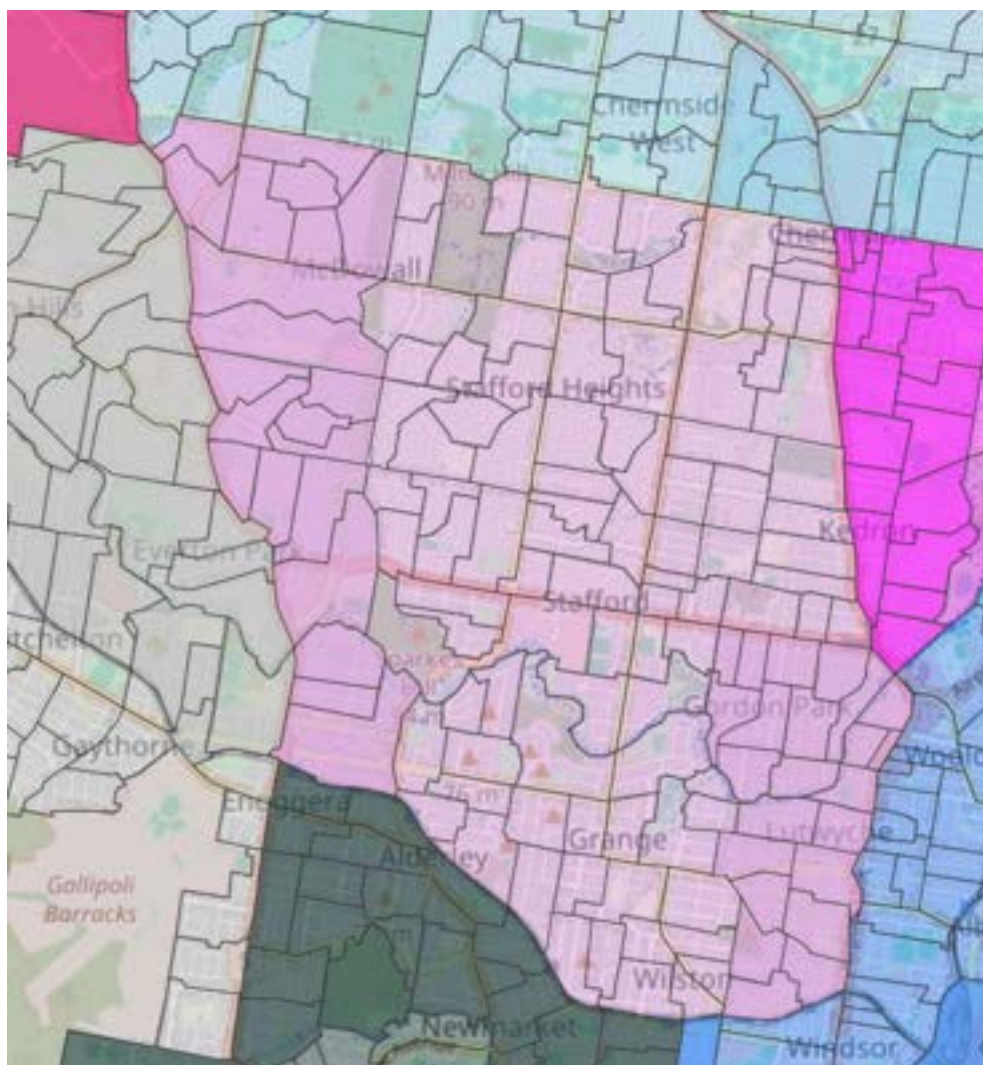
Initial considerations were to abolish Springwood and move the district amongst the other surrounding areas, however, further subsequent revisions has retained Springwood, but moved the district in all directions.

In the north, Springwood now encompasses all of Rochedale, and rural components of Burbank, previously in Chatsworth.

In the south it takes in thousands of new voters from Loganholme and Cornubia, previously in Macalister. These areas are unified with Shailer Park, Springwood and Rochedale South.

This division is cohesive, despite the sprawling nature of the demography.

Stafford

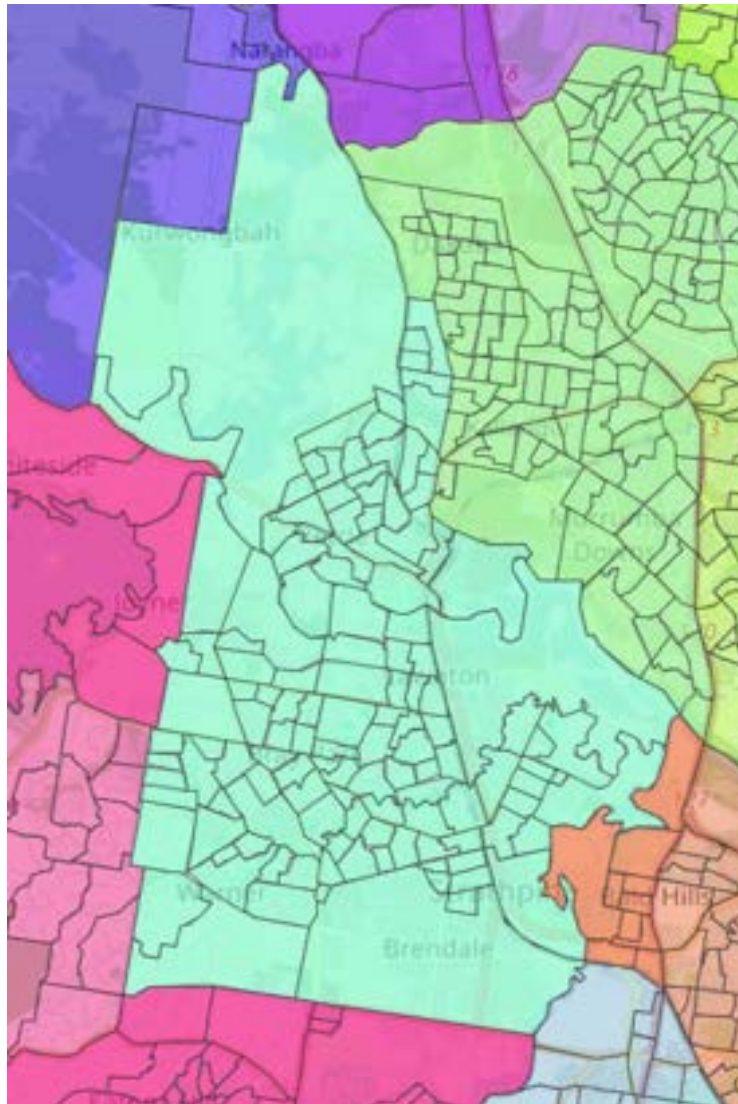


Stafford's borders are firmed this redistribution with the addition of Gordon Park and Lutwyche from Clayfield and the excision of Windsor to the same district.

Chermside West also leaves Stafford and moves into Nudgee.

On the western flank, Stafford takes in Enoggera, Everton Park and McDowall previously in Ferny Grove and Everton with South Pine Road acting as the western border.

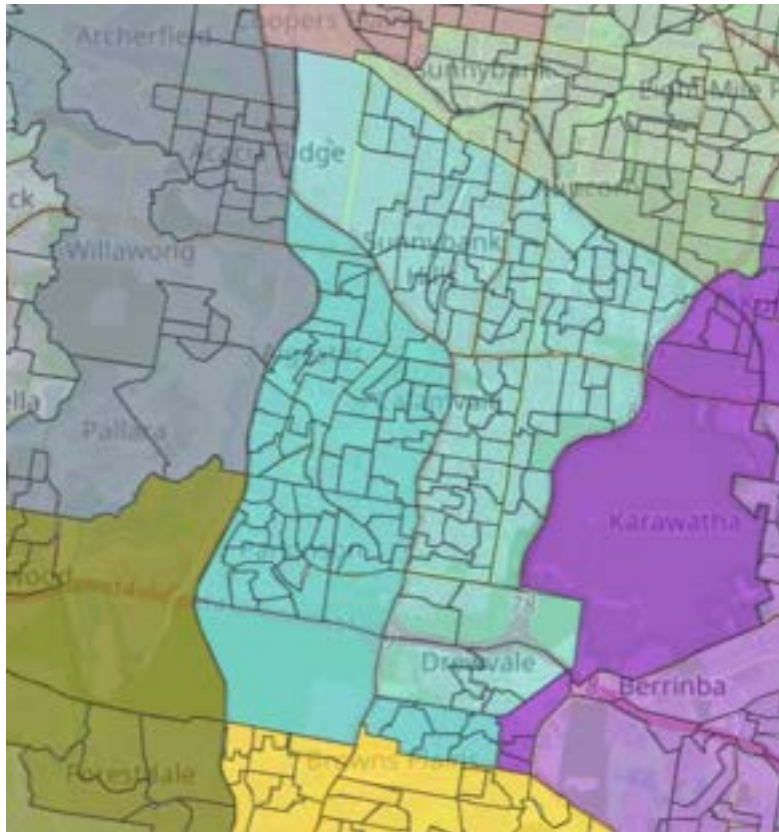
Strathpine (previously Kurwongbah and Pine Rivers)



A new division of Strathpine has been formed in the greater Moreton Bay region encompassing Brendale, Strathpine, Lawnton, Bray Park, Warner in the south, Petrie and a small section of Kallangur/Dakabin in the centre, and Lake Kurwongbah as its northern boundary.

These areas were previously covered by the Kurwongbah, Pine Rivers and Murrumbidgee Districts.

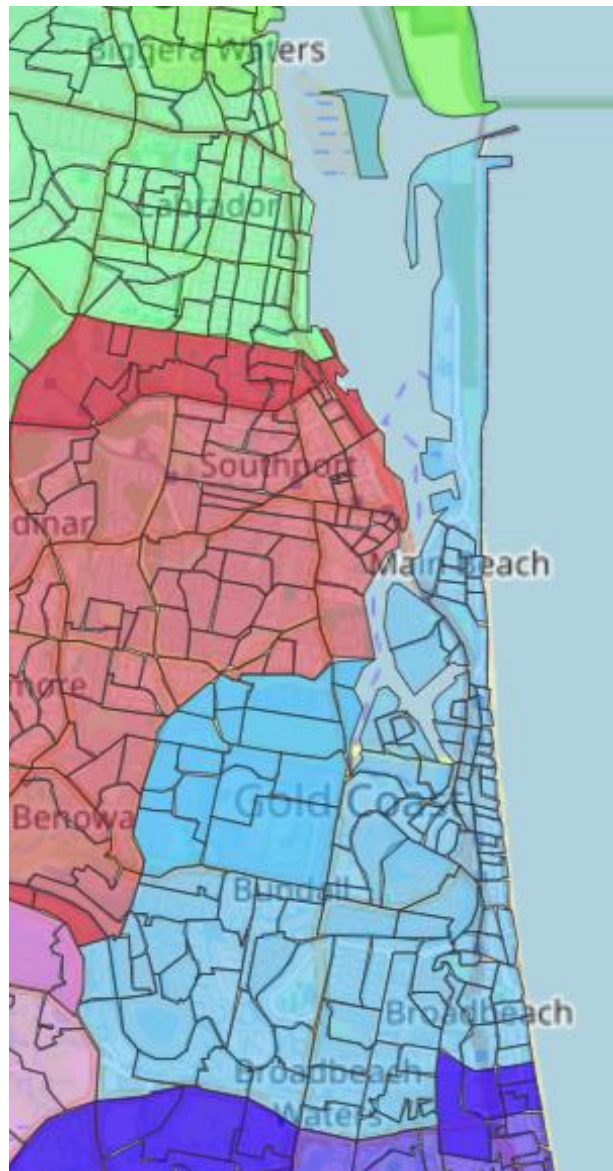
Stretton



The revised and modified Stretton is a much stronger electorate than its predecessor.

The new Stretton includes Stretton itself, Calamvale, Drewvale, Parkinson, Algester, Sunnybank Hills, large sections of Runcorn, parts of Acacia Ridge and Browns Plains.

Surfers Paradise



Surfers Paradise gains parts of Bundall, Benowa and Southport from Southport district, east of Benowa Road.

In exchange, it loses voters from Broadbeach Island to Mermaid Beach.

Toohey (previously Miller and Toohey)



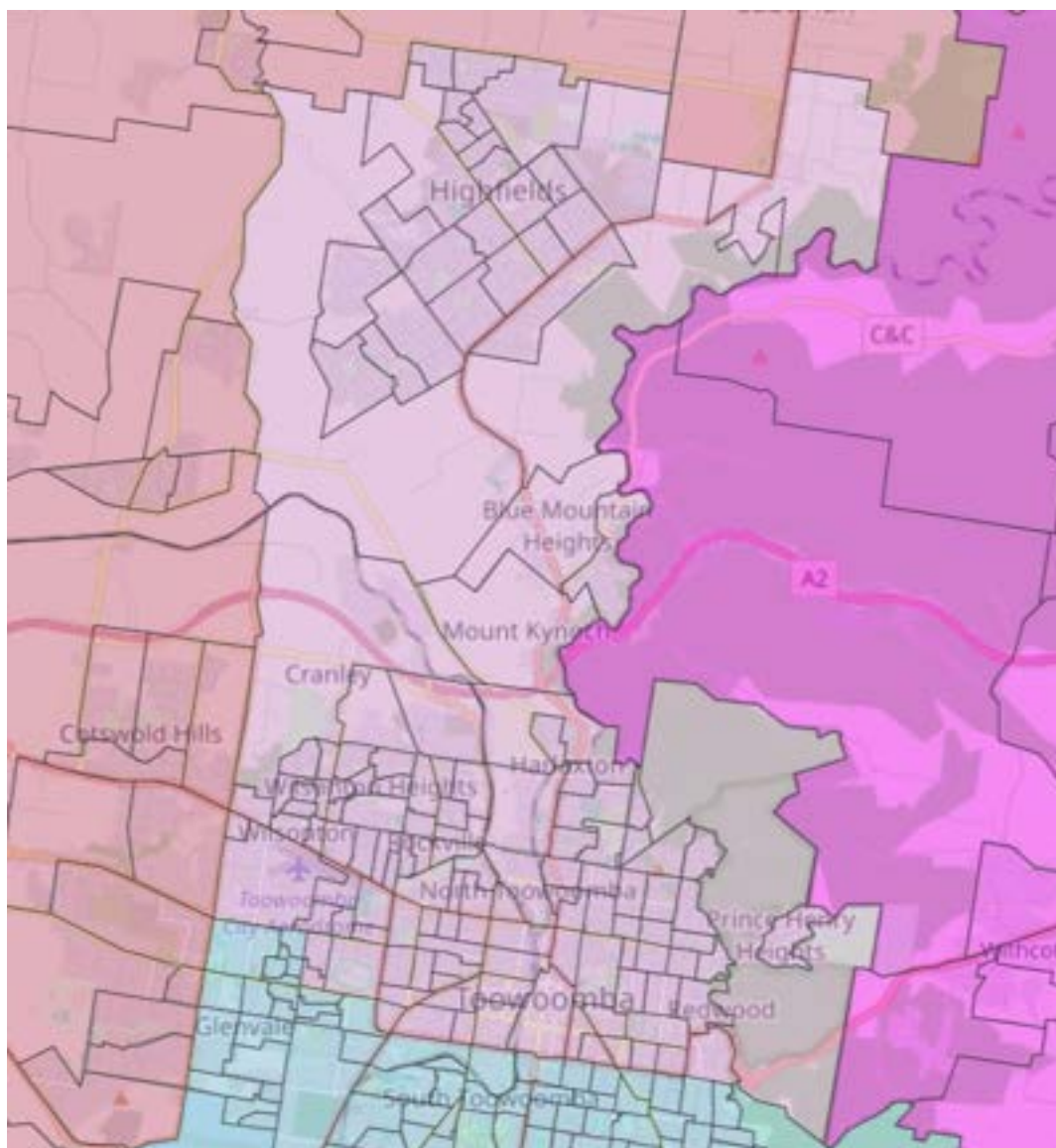
The new division of Toohey is a merger of the former division of Toohey in the south and Miller in the north.

From the old Toohey comes Moorooka, Nathan, parts of Rocklea, Salisbury and parts of Coopers Plains and Robertson. It also includes the Nathan campus of the Griffith University and the Toohey state forest.

From Miller comes Yeerongpilly, Tarragindi, Wellers Hill, Yeronga and Fairfield.

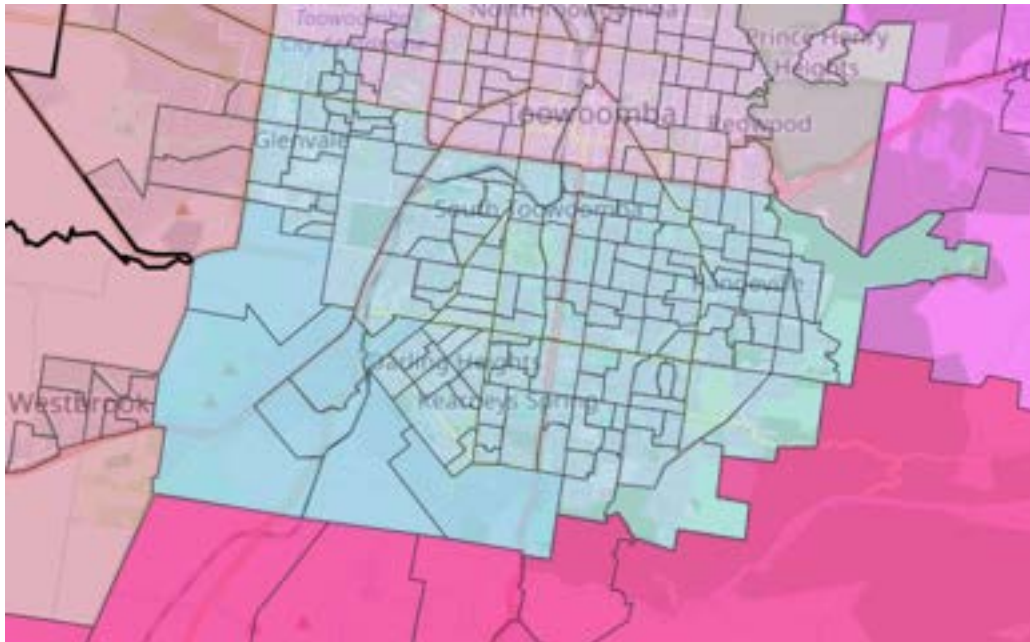
These communities need to be in one district and this redistribution amends a major oversight from the previous boundary changes.

Toowoomba North



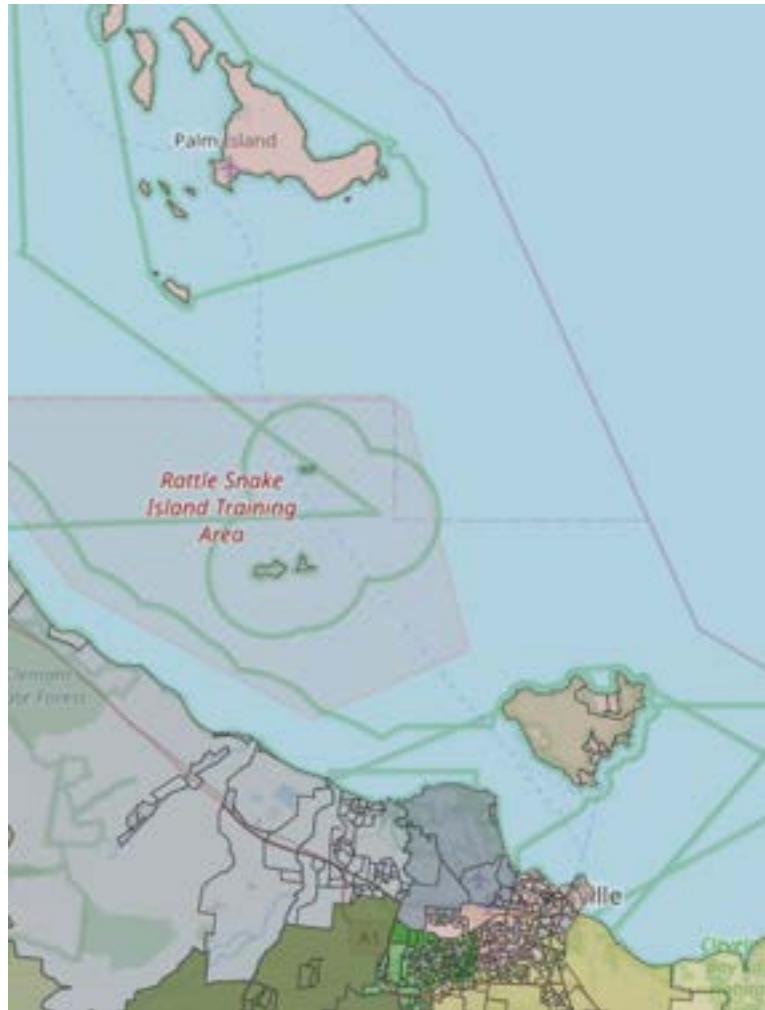
Negligible changes to Toowoomba North with the loss of a tiny 260 voters around the Borneo Barracks to Condamine.

Toowoomba South

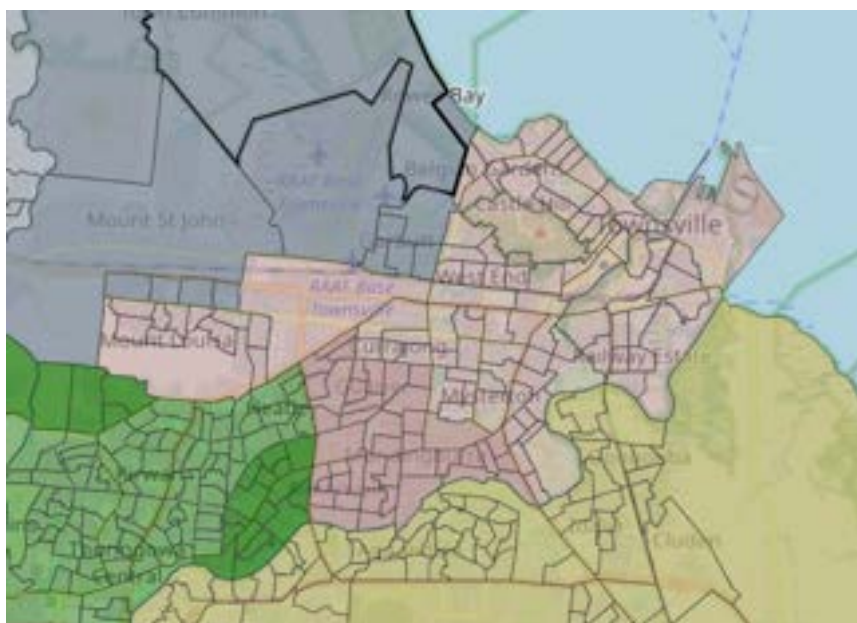


2700 voters around Drayton move into Toowoomba South from Condamine, but this is the only notable change.

Townsville



(Inset)

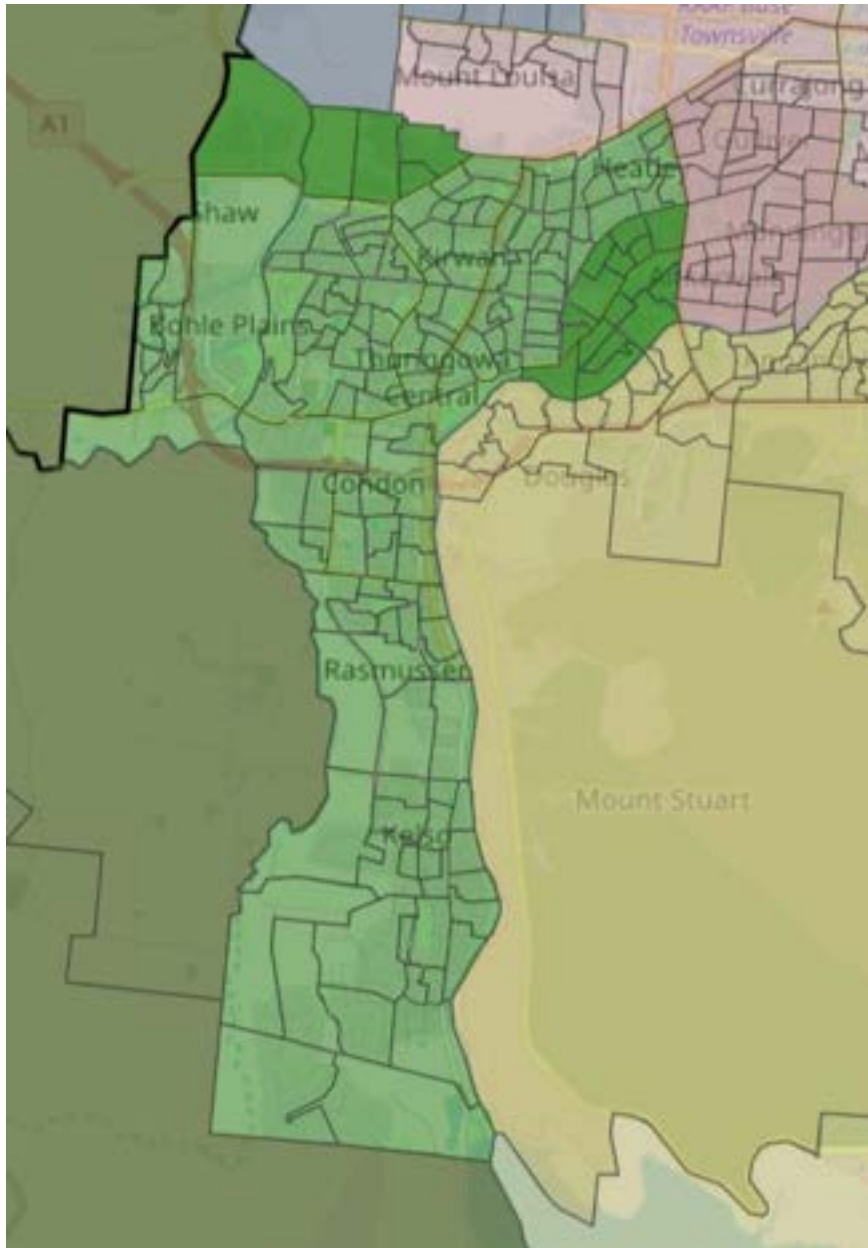


Major boundary changes in all directions resulting from the abolition of the Mundingburra District and the subsequent shift south for Hinchinbrook and Townsville.

From west to east – the new Townsville takes in Mount Louisa, Currajong, Gulliver, Aitkenvale, Mundingburra, Mysterton, Rosslea, Hyde Park, West End, Hermit Park, the Townsville CBD, Castle Hill, Belgian Gardens, North Ward, South Townsville and Railway Estate.

The new Townsville is a collaboration of inner-Townsville suburbs which are closely aligned.

Thuringowa



Thuringowa stays relatively similar following this redistribution, despite the significant reduction in its size and the abolition of Mundingburra.

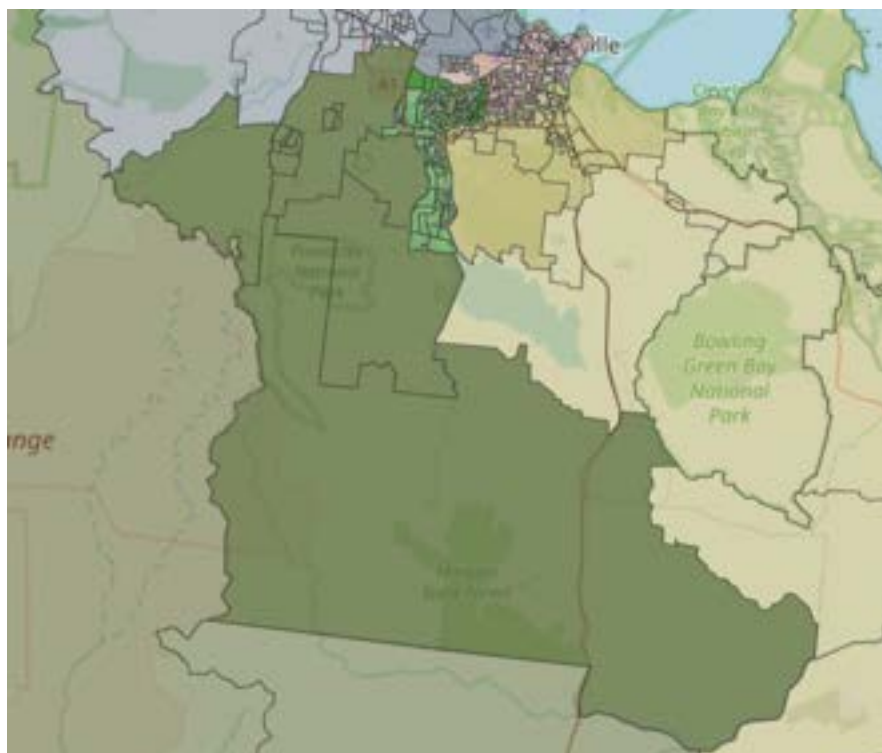
The new Thuringowa takes in Bohle Plains, Shaw, Kirwan, the Thuringowa CBD, Condon, Rasmussen, Kelso and Heatley.

Into Thuringowa, from the old Mundingburra district is the suburb of Cranbrook.

Traeger



(Inset)



This redistribution has seen Traeger get even larger taking in areas from the outskirts of Townsville to bring it into a respectable enrolment.

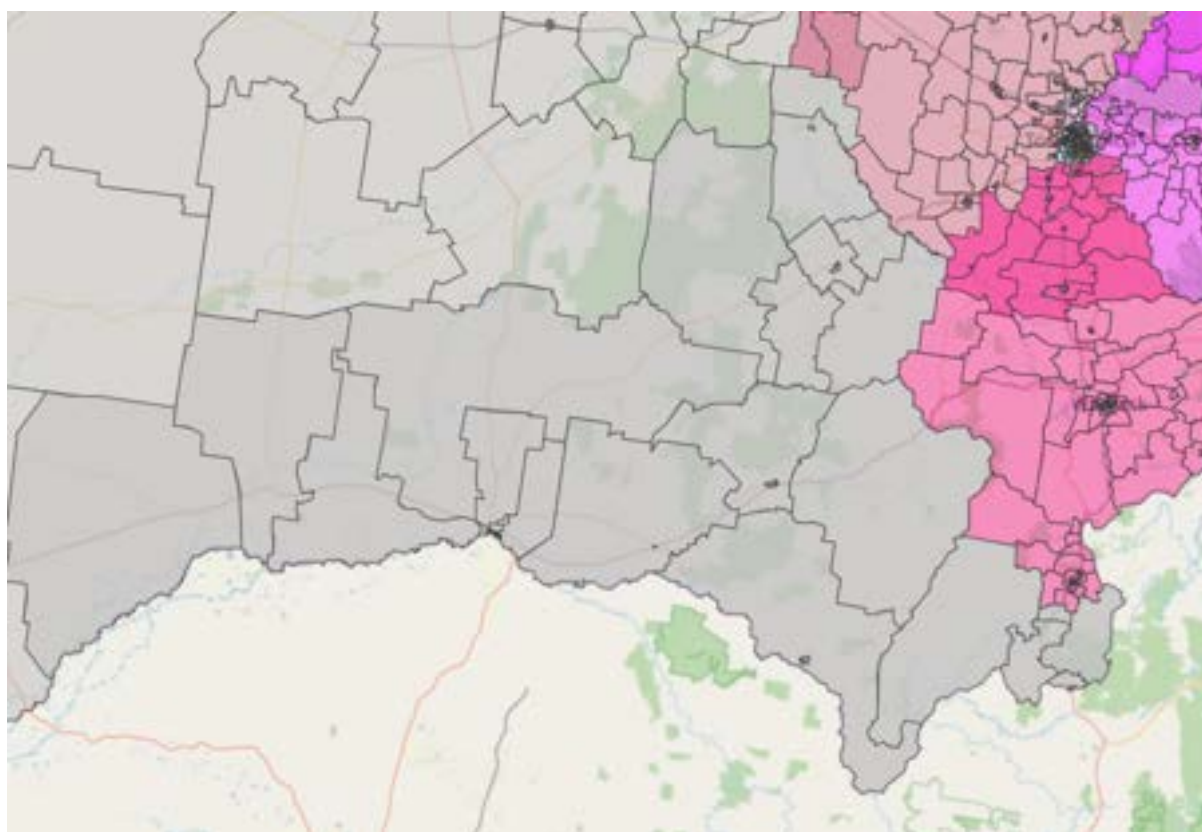
This includes Rangewood, Alice River and Pinnalces.

Traeger now has multiple major town centres, namely Doomadgee, Burketown, Normanton, Karumba, Croydon, Georgetown, Camooweal, Mt Isa, Cloncurry, Julia Creek, Richmond, Hughenden, Charters Towers, Ravenswood and Boulia.

Warrego



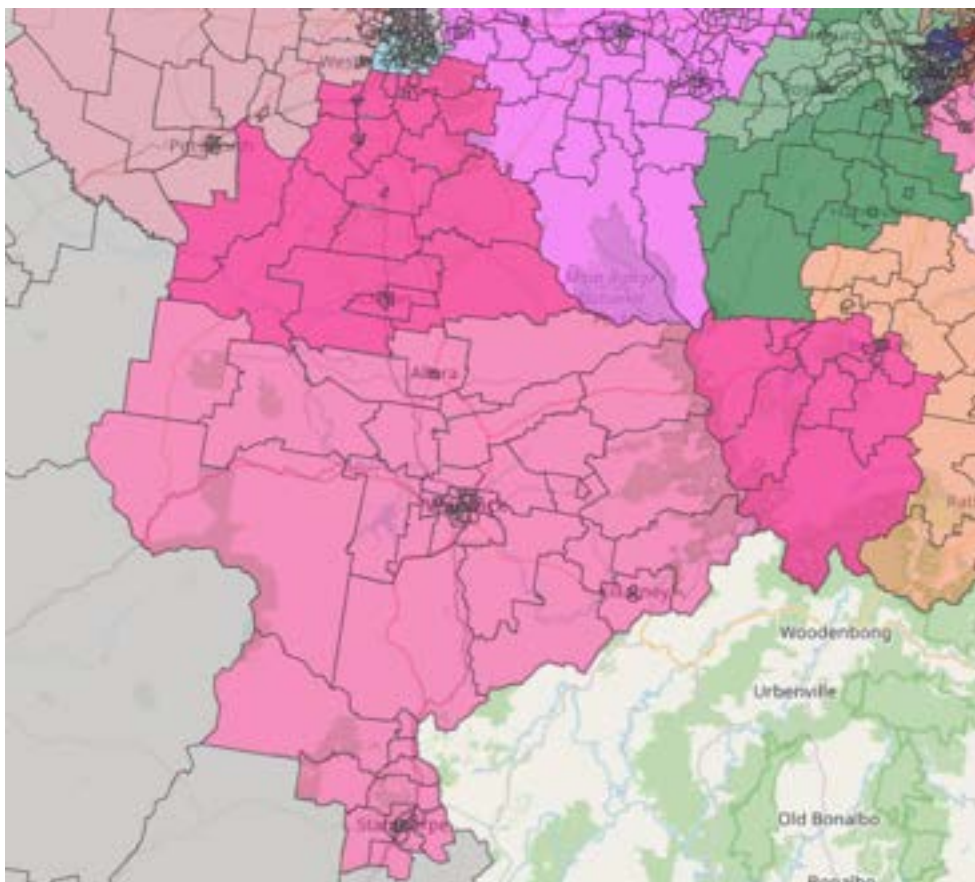
(inset)



Like all major electorates well over size, Warrego continues to grow massively – taking in many small townships in all directions – but mainly taking in areas previously in Southern Downs along the Queensland/New South Wales border.

Major towns in the new Warrego from east to west include Texas, Inglewood, Yelarbon, Millmerran, Cecil Plains, Tara, Goondiwindi, Dirranbandi, St George, Cunnamulla, Thargomindah, Quilpie, Wallumbilla, Charleville, Augathella, Morven, Mitchell, Injune, Roma and Surat.

Warwick (previously Southern Downs)

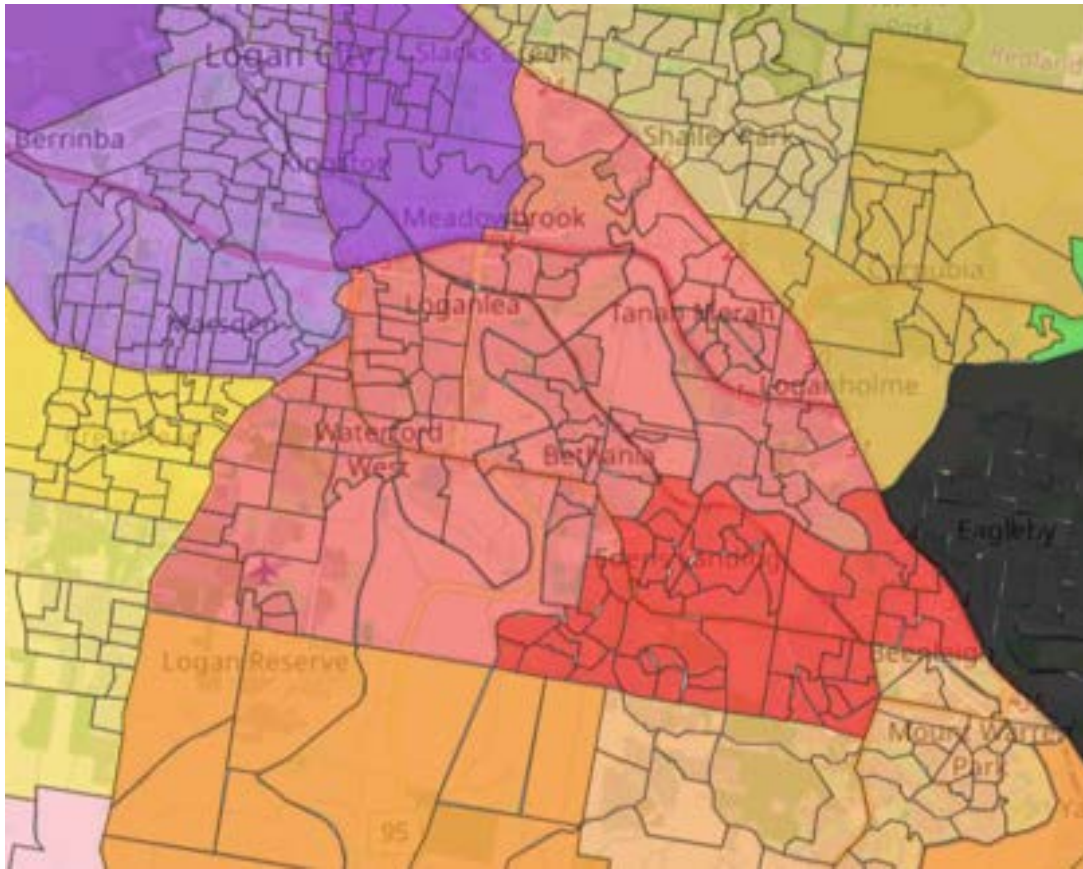


The new Warwick District has been created in the Darling Downs region, primarily from the former Southern Downs District.

This division includes Stanthorpe, Killarney, Warwick, Allora, Clifton, Cambooya, Wyreema, Hodgson Vale before extending east to include Boonah, previously in the Scenic Rim District.

Warwick has been chosen for the name of the new district given it is the largest inland town and the heart of the district.

Waterford



Like neighbouring Springwood, Waterford was initially considered for abolition due to drastic changes in all directions, however, subsequent revisions save Waterford.

It largely remains intact, but gains back Edens Landing, Holmview and large parts of Beenleigh, lost from Waterford at the last redistribution.

It sheds Meadowbrook, Kingston, Slacks Creek and Underwood back to Woodridge.

The new Waterford has much stronger boundaries and reconnects communities better aligned in Waterford.

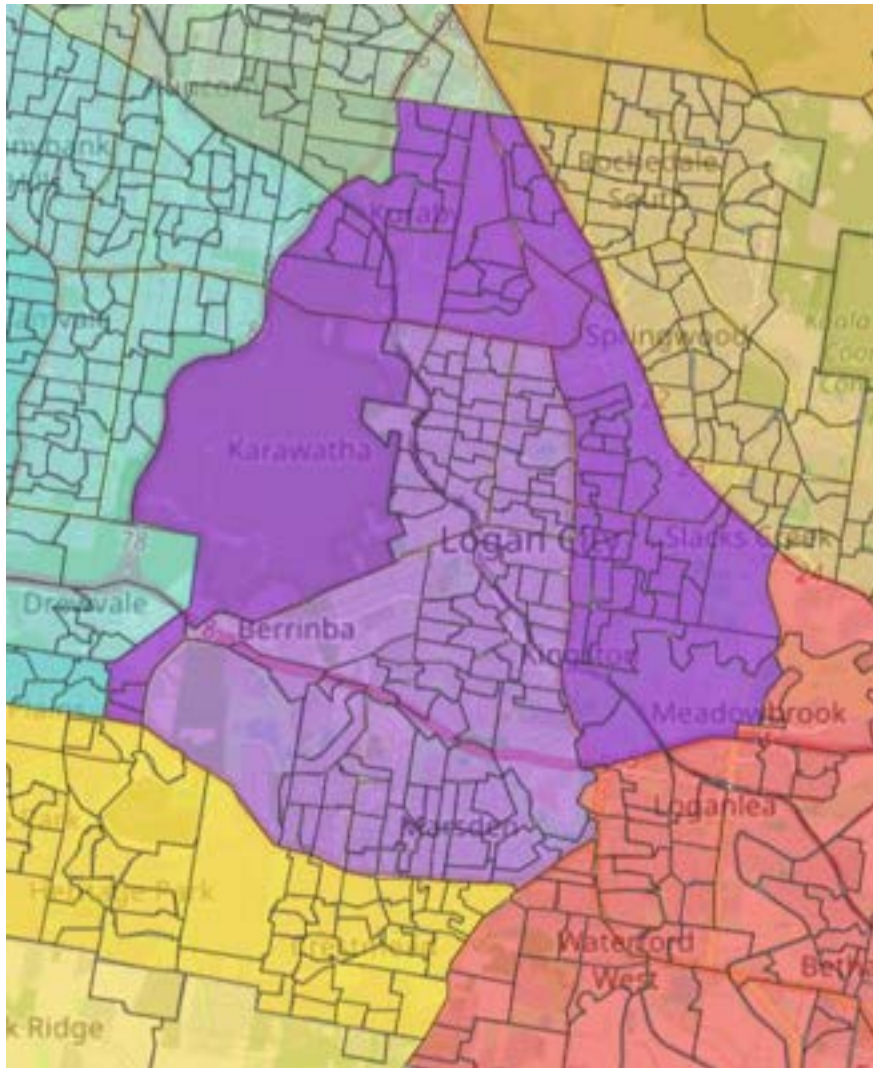
Whitsunday



Largely tokenistic changes to Whitsunday, with the biggest change the removal of Glenella and Foulden to Mackay.

The main population centres remain as Proserpine, Bloomsbury, Glenella, Richmond, Foulden, Farleigh, Nindaroo, Rural View, Shoal Point, Dolphin Heads, The Leap, Hampden, Mount Ossa, Kolijo, Cannon Vale and Airlie Beach.

Woodridge



The new Woodridge District has more voters that are new to the district, than existing with Meadowbrook, Kingston, Slacks Creek and Underwood transferred in from Waterford, Karawatha and Kuraby transferred from Stretton.

The existing constituents of Woodridge consist of those from Woodridge, Logan City, Marsden and Berrinba.