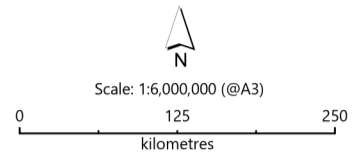


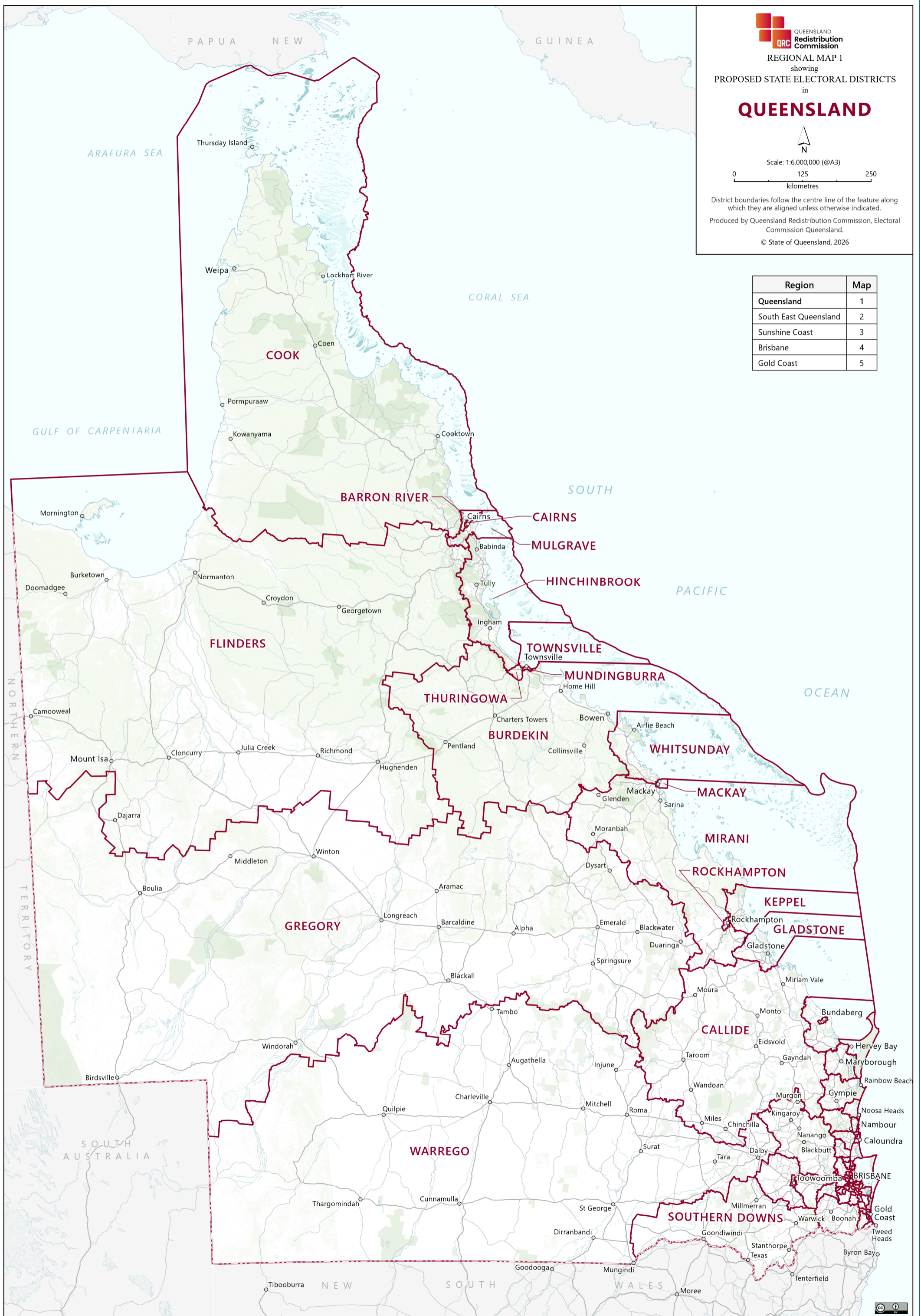


QUEENSLAND  
 Redistribution  
 Commission  
 REGIONAL MAP 1  
 showing  
 PROPOSED STATE ELECTORAL DISTRICTS  
 in  
**QUEENSLAND**



District boundaries follow the centre line of the feature along which they are aligned unless otherwise indicated.  
 Produced by Queensland Redistribution Commission, Electoral Commission Queensland.  
 © State of Queensland, 2026

Region	Map
Queensland	1
South East Queensland	2
Sunshine Coast	3
Brisbane	4
Gold Coast	5



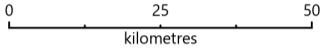


REGIONAL MAP 2  
showing  
PROPOSED STATE ELECTORAL DISTRICTS  
in

# SOUTH EAST QUEENSLAND



Scale: 1:1,250,000 (@A3)



District boundaries follow the centre line of the feature along which they are aligned unless otherwise indicated.

Produced by Queensland Redistribution Commission, Electoral Commission Queensland.

© State of Queensland, 2026

Region	Map
Queensland	1
South East Queensland	2
Sunshine Coast	3
Brisbane	4
Gold Coast	5





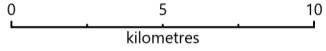
QUEENSLAND  
Redistribution  
Commission

REGIONAL MAP 3  
showing  
PROPOSED STATE ELECTORAL DISTRICTS  
in

# SUNSHINE COAST



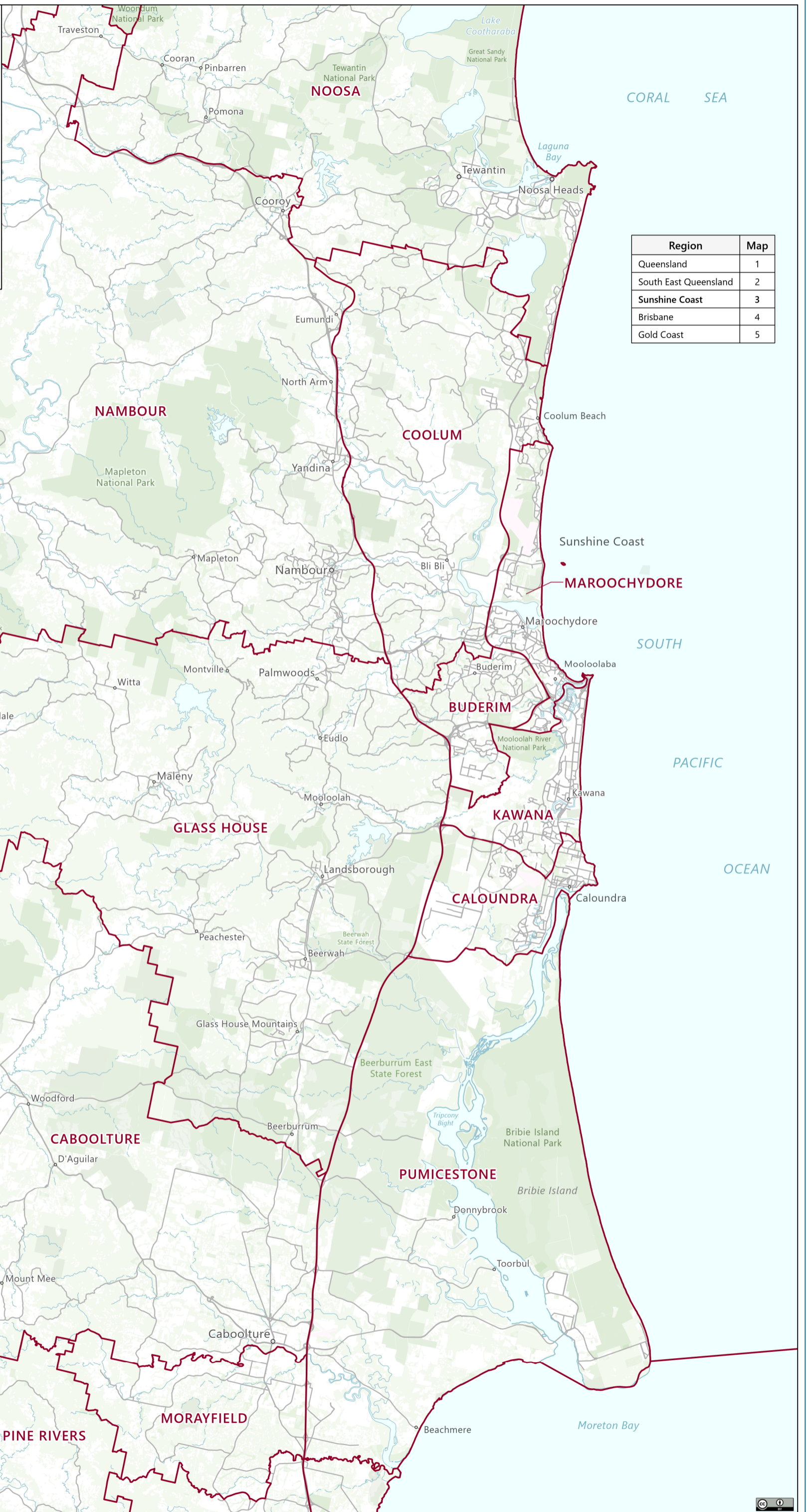
Scale: 1:250,000 (@A3)



District boundaries follow the centre line of the feature along which they are aligned unless otherwise indicated.

Produced by Queensland Redistribution Commission, Electoral Commission Queensland.

© State of Queensland, 2026

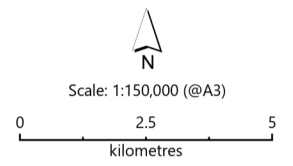


Region	Map
Queensland	1
South East Queensland	2
Sunshine Coast	3
Brisbane	4
Gold Coast	5





**GOLD COAST**



District boundaries follow the centre line of the feature along which they are aligned unless otherwise indicated.  
Produced by Queensland Redistribution Commission, Electoral Commission Queensland.  
© State of Queensland, 2026

Region	Map
Queensland	1
South East Queensland	2
Sunshine Coast	3
Brisbane	4
Gold Coast	5

