

Submission ID: O-0724
Date Received: 9/4/26, 4:46 pm
Name: Ben Driscoll
Organisation Name: Australian Labor Party (State of Queensland)
Submission Topic: Electorate Boundaries and Names
Electoral District: All

Submission:

See below

Submission Attachments

ALP Objections to Proposed Redistribution.pdf

.....

Objections to the Proposed Redistribution

A Submission by the
Australian Labor Party
(State of Queensland)

.....





Please address correspondence to:
THE STATE SECRETARY, ALP (Qld.) PO Box 5032 West End Q 4101
1st Floor, TLC Building, 16 Peel Street, South Brisbane Q 4101

Tel: 07 3844 8101

Email: info@qld.alp.org.au

Mr Gregory Koppenol
Chairperson
Queensland Redistribution Commission

By email: QRCsubmissions@ecq.qld.gov.au


Dear Chairperson,

Thank you for the opportunity to make a submission on the proposed State Electorate districts by the Queensland Redistribution Commission (QRC).

The ALP submission is intended to assist the QRC in its redistribution of boundaries to ensure free and fair elections in Queensland, and is focussed on bringing local knowledge of communities of interest to assist the QRC in the finalisation of boundaries.

If the QRC requires any further information or clarification of matters contained in this submission, please do not hesitate to contact me.

The ALP will participate in the further rounds of consultation as part of the redistribution process.



Ben Driscoll
STATE SECRETARY

GENERAL PRINCIPLES

The ALP's submission addresses the statutory factors that require consideration set out in section 46 of the *Electoral Act 1992*.

Given the QRC has already given significant consideration to the proposed boundaries, the ALP has focussed on suggestions to recognise established communities of interest, with particular regard to:

- Providing additional opportunities for suburbs to be contained within one electorate (section 46(1)(a)),
- ensuring that, where possible, local government areas are used to define strong and sensible electoral boundaries (section 46(2)), and
- ensuring that transport routes are used to connect communities where possible (section 46(1)(b)).

The ALP submission also identifies a number of opportunities to promote the continuity of electorate boundaries, a key consideration in section 46(1)(d), by reverting to boundaries that have existed since 2017, and in some places before. The ALP notes commentary on the need to "limit voter confusion and promote continuity in electoral administration" from the QRC in the *Proposal for the Redistribution of the State's Electoral Districts*, and submits there are additional opportunities to do this while still meeting statutory enrolment requirements.

The ALP notes discussion by the QRC in the initial *Discussion Paper* regarding the accuracy of previous enrolment projections. The ALP emphasises our previous submission that section 46(1)(e) has no more significance than the other criteria in sections 46(1)(a-d) and 46(2), especially regarding opportunities to promote the continuity of existing boundaries.

PROPOSED BOUNDARY CHANGES

1. SOUTH OF BRISBANE

The QRC's proposed changes to electorates to the south of Brisbane break established communities of interest, cross significant geographic and local government boundaries and propose a solution that results in greater voter disruption than needed.

The ALP notes discussion regarding the QRC's serious consideration when breaking these boundaries in some locations (e.g. the Brisbane River between Moggill and Ipswich West) as described in the *Proposal for the Redistribution of the State's Electoral Districts*. The QRC needed to be persuaded that an existing community of interest existed before making a change to improve enrolment. This highlights the apparent lack of consideration to communities of interest when breaking these boundaries in other locations (e.g. the Albert River between proposed Beenleigh and Oxenford). There was no evidence that communities of interest were considered when employing this change, and it was only done to improve enrolment in surrounding areas.

The creation of Beenleigh as an electorate that straddles the Logan and Gold Coast local government areas results in an electorate that defies communities of interest by crossing the local government and natural boundary established by the Albert River.

Additionally, as outlined in our initial submission, the Gold Coast which is currently represented by 11 distinct electorates, retains an entitlement to 11 distinct electorates and maintains a different and distinct community from those in Logan. The proposed changes see the Gold Coast no longer wholly represented by 11 distinct electorates.

Further to this, the initial *Discussion Paper* notes the QRC “expects that the boundaries of Coomera and the surrounding districts will require significant adjustment during this redistribution to meet the mandatory requirement to balance enrolment across the State”, however the proposed boundaries instead break established natural, local government area and community of interest boundaries, in favour of balancing the enrolments within the Gold Coast area as initially foreshadowed by the QRC.

The below submission on the QRC’s proposed boundaries recognises the existing communities in both Logan and the Gold Coast, and proposes a solution that further minimises voter disruption whilst still giving due consideration to balancing enrolment.

1.1. BEENLEIGH & OXFORD

ALP Adjusted Boundary	Enrolment September 2025		Projected Enrolment June 2032	
	Electors	Quota Variation	Electors	Quota Variation
Beenleigh	38873	-3.27%	43317	-3.05%
Oxenford	43715	+8.78%	48261	+8.02%

The QRC makes note of the proposed district incorporating localities from both local government areas, in favour of resolving enrolment requirements within both. As noted above, the ALP submits this manufactures a community of interest that does not exist and those enrolment pressures can be managed in another way while observing these existing communities of interest.

The ALP submits that the existing Albert River/local government area boundary be retained as Beenleigh’s southern boundary while restoring 11 distinct Gold Coast electorates.

The ALP therefore submits the Gold Coast local government area portions of the QRC proposed Beenleigh be transferred to Oxenford, namely the localities of Yatala, Luscombe, Ormeau Hills and the balance of Ormeau.

As a result of transferring Gold Coast localities to Oxenford, the ALP submits that Beenleigh gains Bethania from the proposed Woodridge, extending the Logan River as a key natural northern boundary and in recognition of established connections via public transport and Logan River Road to the shopping and services hubs to the south in Holmview and the suburb of Beenleigh.

To further balance Beenleigh’s enrolments, the ALP submits that a portion of the suburb of Waterford north of Sanctuary Parklands and east of Cambogan Road be transferred to Beenleigh. This further extends the use of the Logan River as the Beenleigh electorate’s northern border, and also results in the retention of parts of the suburb of Waterford currently in the existing Macalister (now proposed Beenleigh) electorate.

These changes restore Beenleigh as an electorate entirely within the Logan local government area, positioned between the Logan and Albert Rivers and recognises an established community of interest with the suburb, services and community of Beenleigh.

To account for Oxenford's gains in the Northern Gold Coast, the ALP submits the area locally known as Studio Village (the part of the suburb of Oxenford south of Kopps Road and west of the M1) and the residential area of the Oxenford suburb south of the Oxenford Quarry should be transferred to the seat of Gaven.

There is a clear natural boundary between these southern parts of the Oxenford suburb as described and others in the north, including theme parks, Saltwater Creek and the bushland buffer surrounding the broader quarry reserve. Additionally, these parts of the Oxenford suburb are serviced by direct connections to Pacific Pines, already proposed for inclusion in Gaven, through Gaven Arterial Road and Binstead Way, encompasses Gaven State School and further facilitates the QRC proposed inclusion of Maudsland, particularly Riverstone Crossing, into Gaven.

The ALP notes that the transfer of some parts of the Oxenford suburb into Gaven may pose a question regarding the naming of that proposed electorate. We submit that as this is a name change proposed by the QRC and not an electorate name currently in use, the QRC could select a name that better captures the area of the proposed boundary.

Additionally, the changes the ALP proposes below also show section 45(1)(a) enrolment requirements on the Gold Coast can still be met while retaining more established communities of interest in electorates based in Logan and the Gold Coast.

1.2. GOLD COAST

ALP Adjusted Boundary	Enrolment September 2025		Projected Enrolment June 2032	
	Electors	Quota Variation	Electors	Quota Variation
Gaven	40193	+0.01%	43241	-3.22%
Mudgeeraba	43335	+7.83%	47942	+7.3%
Southport	39088	-2.74%	46694	+4.51%

The ALP submits that following the transfer from Oxenford to Gaven of Studio Village (which is residential and closely connected with Pacific Pines), Guanaba be returned to Oxenford. This will maintain the community within their existing electorate (previously Theodore) due to its primary zoning as rural and being distinctly different to the rest of the Gaven electorate, realigning it with Wongawallan and minimising the disruption of these voters from the QRC proposed boundaries.

This change recognises the Coomera River as the clear natural boundary between communities in the east, and acknowledges the flow of transport north to Tamborine Oxenford Road via Kriedeman Road, rather than to the south-east with limited ways of connection to the urban centre of Gaven around Nerang and Pacific Pines, whilst still recognising the peri-urban communities east of Coomera River around Maudsland and their direct connection.

In addition, to prioritise the continuity of boundaries with reference to section 46(1)(d) the ALP submits that the portions of Highland Park, Worongary and Nerang that are currently within Gaven, but proposed to be awkwardly split into Mudgeeraba in the QRC's proposal, be retained by the electorate of Gaven. This also recognises existing communities of interest from these localities with parts of Nerang directly to the north, like Nerang State High School, local services, churches and shopping precinct.

With these changes to balance enrolments within the Gold Coast local government area to the north, and prioritising the retention of existing boundaries recognising the Nerang and Highland Park communities of interest, Gaven needs to shed a small portion of electors in its south-east.

With the QRC proposal connecting Merrimac with parts of Gaven further north, like Nerang, where no existing community of interest exists, the ALP submits this enrolment be managed by transferring Merrimac back to Mudgeeraba, acknowledging the established community of interest and existing boundaries. Further to this, the ALP also submits an extension to this transfer to also include parts of Carrara.

To further rebalance Gold Coast enrolments, the ALP submits an additional transfer of the distinct community of Emerald Lakes to Southport. The community of Emerald Lakes has closer community of interest and lifestyle links with the canal estates to their east, like Lake Capabella and Clear Island Waters, rather than the communities clustered close to the M1, like Nerang and Mudgeeraba.

Despite the QRC demonstrating a strong reluctance to alter the boundaries of the Gold Coast electorates on the eastern side of the M1, the ALP submits this minor but important change to Southport better rebalances over quota electorates in the north, ensuring the distinction between Logan and Gold Coast communities is maintained, and preserving representation of the Gold Coast with 11 State Electorates.

1.3. LOGAN

ALP Adjusted Boundary	Enrolment September 2025		Projected Enrolment June 2032	
	Electors	Quota Variation	Electors	Quota Variation
Logan	36765	-8.52%	47982	+7.39%
Marsden	38795	-3.47%	42965	-3.84%
Woodridge	39133	-2.63%	41121	-7.96%

The proposed changes to the seats of Waterford and Woodridge create significant upheaval and disruption to communities that have significant historical, communal and cultural connection.

ALP analysis of the QRC proposed Woodridge and Marsden electorates show only 18% of electors in existing Waterford were proposed for transfer to Marsden, while only 37% of existing electors in Woodridge were retained in that same electorate with others coming from existing Waterford. The ALP submission significantly improves the continuity of these communities within existing boundaries, with 60% of existing electors remaining in Waterford and 67% of existing electors remaining in Woodridge. While the submission does create a map with a distinctive profile, it is anchored by well established community spines such as Wembley Road and the Logan River.

As submitted above, to preserve the distinction between Logan and Gold Coast-based electorates, Bethania from proposed Woodridge, and parts of the suburb of Waterford south of the Logan River and north of Sanctuary Parklands from proposed Logan, should be transferred to Beenleigh.

To assist in the balancing of enrolments and seeking to minimise voter disruption referencing section 46(1)(b), the ALP proposes a change to reprofile the existing electorate of Waterford to occupy an area using:

- Scrubby Creek as the northern boundary,
- the existing M1 boundary in the east,
- the Logan River in the south until the existing Logan electorate border, and
- the western boundary including the suburb of Crestmead to the east of the industrial estate.

This ALP proposed boundary for the QRC proposed Marsden/existing Waterford (or alternatively renamed Meadowbrook) is a community defined between the natural boundaries of Scrubby Creek and Logan River, with key ways of transport from both sides of Chambers Flat Road, connecting to Kingston Road and Loganlea Road.

This would retain many communities within the existing Waterford boundary, including Waterford West, Loganlea, Meadowbrook, Tanah Merah, Loganholme and Logan Reserve in the same electorate, recognising established communities of interest, including local sporting clubs, school catchments and the health and knowledge precinct in Meadowbrook.

Subsequently, the ALP submits Woodridge be reprofiled using:

- area north of Scrubby Creek and west of the M1,
- connecting to the existing north and north-western Woodridge boundary,
- until reaching the Logan-Brisbane local government area boundary and Mount Lindesay Highway,
- then using Woodridge's existing southern boundary with the Logan electorate, and
- the Crestmead industrial estate to connect with Scrubby Creek again.

This ALP proposed boundary for Woodridge is a community defined by a transport spine of Kingston Road, Wembley Road and joining Browns Plains Road as a key way of connecting.

This would retain many communities within the existing Woodridge boundary, including Woodridge, Logan Central, Berrinba, Heritage Park and part of Browns Plains, unite larger parts of communities already partially in Woodridge in the same electorate including Regents Park and Kingston, and maintain the important jobs and employment hubs in Karawatha, Berrinba and Crestmead. This further retains established communities within Woodridge including schools, multicultural and faith communities.

Further, these proposed boundaries ensure Logan City Council's published Activity Centres for development investment, employment and services, namely Springwood, Logan Central (Woodridge), Meadowbrook and Beenleigh are all contained in Logan-based and distinct electorates.

The QRC proposed boundary for Logan includes a section of Waterford West known as Tygum that is completely isolated from the rest of the proposed electorate of Logan by the river and no direct crossing. The ALP notes commentary in the *Proposal for the Redistribution of the State's Electoral Districts* that the QRC has sought to avoid circumstances where electors have no means of transportation directly to other key areas within proposed electorates in accordance with section 46(1)(b). The ALP therefore submits that this locality be transferred to the ALP's proposed electorate immediately to the north, in recognition of the connection of the Tygum community to the north and through Waterford West. This avoids isolating the small but distinct community, and allows for the Logan River to be extended as an established natural electorate boundary as previously described in our submission regarding Beenleigh.

As a result of minor exchanges from proposed Logan to Beenleigh and existing Waterford, the ALP submits that this presents a good opportunity to restore Logan's northern boundary, namely in Regents Park, Park Ridge and Logan Reserve, to enhance continuity of boundaries and minimise unnecessary voter disruption referencing section 46(1)(d), while ensuring Logan stays within statutory enrolment requirements.

The ALP also submits that the proposed western boundary of Logan, namely the Mount Lindesay Highway, be extended further south to help balance enrolments with Greenbank by including Glenlogan and parts of Jimboomba. This additionally also allows the highway to define the whole boundary between Logan and Greenbank.

As a result of the below submission regarding the transfer of voters to Ipswich West and the above submission regarding inclusion of voters west of the Mount Lindesay Highway from Logan, no further changes to Greenbank are required to meet enrolment requirements.

1.4. IPSWICH WEST & GREENBANK

ALP Adjusted Boundary	Enrolment September 2025		Projected Enrolment June 2032	
	Electors	Quota Variation	Electors	Quota Variation
Greenbank	36955	-8.04%	45130	+1.01%
Ipswich West	39628	-1.39%	55667	+24.59%
Moggill	43936	+9.33%	45388	+1.59%

The QRC's proposed boundaries include transferring the balance of the Ipswich local government area from Scenic Rim to Ipswich West, and other significant proposed changes to surrounding boundaries. However, the ALP submits the QRC has erred in not including South Ripley, instead proposing its inclusion in Greenbank. Moving the South Ripley area into Ipswich West would ensure that the communities of interest within both electorates are better reflected whilst also managing the significant population growth that is anticipated within Logan's growth corridor and the electorate of Greenbank.

There is a strong community connection amongst the suburbs within the electorate of Greenbank that exist within the Logan local government area. In contrast, no such community of interest exists between South Ripley and those suburbs.

While the QRC notes the connection between South Ripley and Redbank, it fails to acknowledge the significant community of interest that exists between South Ripley and suburbs that fall within Ipswich West.

In terms of broader community alignment, the residents of South Ripley are deeply connected to the Ipswich West area, including to core areas of Ipswich West such as Yamanto, Leichhardt and Amberley, as well as the newly included suburb of Deebing Heights.

Students from Deebing Heights State School predominantly attend Ripley State Secondary College, which is in South Ripley. Parents in Deebing Heights frequently use nearby sporting facilities in South Ripley, particularly Ironbark Park, which serves as a major hub for soccer, football, and community sports. This park is designed to serve the growing community and is used by local teams.

South Ripley and Deebing Heights are adjacent, making these facilities highly accessible for families in both areas. This is also the case for recreation activities, where several family-friendly and outdoor leisure venues are also situated in South Ripley, such as Splash 'n' Play and Faye Carr Park.

South Ripley residents are also consumers of health services from the West Moreton Hospital and Health Service, as are the other residents of Ipswich West. In contrast, the vast majority of residents within the electorate of Greenbank would primarily utilise the services provided by Metro South Hospital and Health Service.

The ALP notes the current enrolment in ALP's proposed Ipswich West (with South Ripley included) is within tolerance, while the projected enrolment is above quota. However, that projection simply reflects population growth concentrated almost entirely in the South Ripley locality, and the growth follows South Ripley wherever the locality is placed. Whichever electorate contains South Ripley will therefore be significantly above quota by 2032. The choice cannot be resolved by placing South Ripley in a third electorate with the only other adjacent Ipswich-based option, the proposed Redbank, is already projected at well above quota by 2032 and cannot absorb any further growth. Both Greenbank with South Ripley and Ipswich West with South Ripley would end up significantly above quota by 2032. On enrolment grounds the two options are effectively equivalent.

The decision must therefore be made on community of interest, where the case for Ipswich West is overwhelming. South Ripley has no community of interest with the Logan-based suburbs of Greenbank, but a strong and demonstrable community of interest with Ipswich West.

With the proposed inclusion of Glenlogan and the balance of Jimboomba west of Mount Lindesay Highway within Greenbank, no further changes to Greenbank are required to satisfy enrolment criteria in section 45(1)(a).

The ALP notes the QRC's discussion in the *Proposal for the Redistribution of the State's Electoral Districts*, and the serious consideration given to the established community of interest that exists between Karalee, Chuwar and Barellan Point and suburbs within Moggill. The ALP submits, given this recognition by the QRC, Moggill should also gain portions of Pine Mountain, Muirlea and the balance of Blacksoil north of the Warrego Highway and east of Brisbane Valley Highway. This exchange facilitates the increased enrolment gained by Ipswich West taking in South Ripley in order to restore the Logan-Ipswich local government area boundary that promotes much stronger communities of interest within each proposed electoral district. Moggill requires no further changes to meet enrolment requirements.

2. NORTH BRISBANE

2.1. ASPLEY & NUDGEES

ALP Adjusted Boundary	Enrolment September 2025		Projected Enrolment June 2032	
	Electors	Quota Variation	Electors	Quota Variation
Aspley	41988	+4.48%	43834	-1.89%
Nudgee	38926	-3.14%	40658	-9%

While the ALP supports the majority of the changes the QRC proposes in relation to the electorate of Aspley, the decision to transfer parts of Geebung from Aspley to Nudgee is unnecessary.

The ALP submits that the QRC should retain the portion of Geebung west of the North Coast Line within its current electorate. Shifting this area into Nudgee would place it in an electorate from which it is largely physically separated, as the majority of suburbs comprising Nudgee sit on the other side of a rail line, an industrial estate, a major road, and a large golf course.

In contrast, there are clear and longstanding connections between this portion of Geebung and the Aspley electorate more generally.

Geebung State School, which is located in this part of Geebung, is situated in an Aspley aligned school catchment zone.

The Aspley Little Athletics Club, a significant community sporting club, has its facility based in this part of Geebung, demonstrating its association with the Aspley locality.

The Geebung RSL is both a major community hub for residents in the electorate of Aspley and the home of the Geebung Zillmere Bald Hills Aspley Sub-Branch, an active sub-branch of the Queensland RSL whose name reflects its catchment. All four of those suburbs sit within the proposed Aspley electorate.

While we understand the basis upon which the QRC has calculated the projected population of these seats, the ALP further emphasises that section 46(1)(e) is secondary to section 45(1)(a) and notes that such projections have not accounted for significant housing developments that have been recently announced, specifically 400 new homes in the suburb of Banyo and the Mirvac Toombul redevelopment which is projected to result in hundreds of new homes within the Nudgee electorate.

3. SUNSHINE COAST & WIDE BAY

3.1. NAMBOUR & GYMPIE

ALP Adjusted Boundary	Enrolment September 2025		Projected Enrolment June 2032	
	Electors	Quota Variation	Electors	Quota Variation
Callide	44128	+9.8%	45368	+1.54%
Coolum	40307	+0.3%	42911	-3.96%
Gympie	42191	+4.98%	45651	+2.18%
Nambour	37824	-5.88%	41182	-7.83%
Noosa	38982	-3%	40762	-8.77%

The proposed boundary of Nambour, extending west into Gympie, unnecessarily removes rural localities from the Gympie local government area that have a long-standing association in the Gympie district.

The ALP submits that the rural localities contained within the Gympie local government area of the proposed Nambour be transferred back into Gympie. Not only does this ensure continuity of representation for those communities tied to the rest of the Gympie electorate, but it also establishes a clear identity for the proposed Nambour as a Sunshine Coast Hinterland electorate contained completely within the Sunshine Coast and Noosa local government areas.

To facilitate the continuity of this boundary and the return of electors to Gympie, the ALP submits a subsequent transfer of electors from the portion of the Fraser Coast local government area into Callide. Callide as an electorate already contains many rural parts of the Wide Bay/Burnett area generally, with western portions of the Bundaberg, Fraser Coast and Gympie local government areas. With reference to section 46(2), the electorate of Gympie would then only contain electors from one local government area.

The ALP also submits Nambour should regain the existing portions of Nambour transferred to Noosa, that is, the balance of Federal and the southern portion of the locality of Cooran. This returns the Noosa district to its existing borders, further enhancing continuity of boundaries, which meets current and projected enrolment requirements and has no statutory requirement for change.

Following the return of Nambour to an electorate defined by its connection of western and hinterland communities, the ALP further submits that the balance of the localities of Eumundi, North Arm, Yandina, Parklands and the whole of the locality of Ninderry be transferred from Coolum (formerly Ninderry) to Nambour.

Whilst the current proposed border is in some ways sensible as predominantly being the Bruce Highway, it is also entirely sensible to unite these communities generally west of the mountain range between Ninderry and Yandina. The Bruce Highway in this area does not restrict access, and these suburbs generally share common transport routes (namely, the Bruce Highway) and the North Coast Rail Line from Eumundi to Woombye.

However, the QRC may also elect to keep the Bruce Highway as the eastern border and instead transfer small portions in the northern parts of the broader Palmwoods locality to balance enrolments between electorates, returning some voters to their existing electorate profile being an electorate based around Nambour.

4. CENTRAL QUEENSLAND

4.1. ROCKHAMPTON

ALP Adjusted Boundary	Enrolment September 2025		Projected Enrolment June 2032	
	Electors	Quota Variation	Electors	Quota Variation
Keppel	41129	+2.34%	46989	+5.17%
Mirani	41303	+2.77%	43477	-2.69%
Rockhampton	39262	-2.3%	41578	-6.94%

The initial ALP submission made the following observations:

Rockhampton and Keppel are both within quota and projected to remain within quota. They are seats that unite key communities of interest based around the Rockhampton area. For Keppel, being the northern suburbs of Rockhampton and the coastal communities of Yeppoon and Emu Park, and for Rockhampton, the majority of the city itself and satellite communities, like Gracemere.

The proposed changes dilute the respective communities of interest for the said electorates, with Keppel losing electors in the northern suburbs of Rockhampton. The electorate of Rockhampton also starts to take in rural areas to its west.

Given that both Rockhampton and Keppel are both within quota, changes between the two electorates are unnecessary. Additionally, the small portion of voters contained in the parts of Mirani proposed for transfer are not necessary to meet enrolment requirements for Mirani. Consequently, the ALP submits that Rockhampton's current boundaries remain unchanged, with particular emphasis on this being an additional opportunity to promote continuity of existing boundaries and section 46(1)(d).

5. NORTHERN QUEENSLAND

5.1 THURINGOWA, MUNDINGBURRA, BURDEKIN & HINCHINBROOK

ALP Adjusted Boundary	Enrolment September 2025		Projected Enrolment June 2032	
	Electors	Quota Variation	Electors	Quota Variation
Burdekin	38440	-4.35%	41358	-7.43%
Hinchinbrook	41369	+2.94%	44523	-0.35%
Mundingburra	43268	+7.66%	46096	+3.17%
Thuringowa	43934	+9.32%	45548	+1.94%

As a result of the proposed abolition of Hill, the QRC proposed boundaries have failed to retain the identity of the three clearly suburban electorates based around the City of Townsville, and further eroded the identity of more regional electorates around Townsville, Hinchinbrook and Burdekin, by isolating electors on the urban fringes from their Townsville City service hub.

The ALP notes that the QRC faced significant challenges in Northern Queensland districts generally. However, we believe that there are some deficiencies in parts of the approach the QRC has taken in drawing districts in Townsville. The ALP submits that the metropolitan areas of Townsville should be defined by electorates that are entirely based on and within metropolitan Townsville. While electorates surrounding (e.g. Hinchinbrook and Burdekin), should be recognised in seats that unite these more rural areas, while retaining connections to the metropolitan hub for transport, services and employment.

The ALP observes that there is a deep and longstanding sense that Burdekin's identity is that of a primarily rural electorate. This view was expressed in the Electoral and Administrative Review Commission Report in 1991 and the post-Fitzgerald redistribution, where local residents, and the National Party of Australia, objected to the inclusion of southern Townsville suburbs such as Wulguru in the seat of Burdekin. The 2017 redistribution recognised the same underlying issue, with the QRC transferring parts of metropolitan Townsville into a district based on metropolitan Townsville, better reflecting the distinct community of interest in each seat and better serving residents in both.

Noting the above and the principle that metropolitan Townsville areas should as much as possible be included in metropolitan Townsville electorates, the ALP submits that the suburb of Wulguru, the balance of the suburb of Cluden, and the balance of the locality of Stuart north of the rail line be transferred from proposed Burdekin back into Mundingburra.

In addition, the ALP submits the suburb of Heatley be transferred from proposed Mundingburra back into the Thuringowa district, as a further opportunity to promote continuity of existing boundaries.

The QRC's proposed Burdekin encompasses localities to the south-east of Townsville, and large portions of the Charters Towers local government area, inclusive of the township itself. The ALP submits that the localities, south of the Black River, namely Alice River, Rangewood and Hervey Range would be better served in a district with other rural localities rather than a metropolitan Townsville-based district, as is the current profile of their representation. These localities, along with the portion of Bohle Plains south of the Ring Road, but west of the existing Thuringowa boundary, should be transferred to Burdekin. These communities are closely linked in identity to the rest of the

Burdekin district as rural localities in the Townsville local government area that still retain a connection to the CBD via Hervey Range Road.

In addition, the suburban portions of Jensen and Deeragun should be transferred to Thuringowa in recognition of their existing connection to urban Townsville via the Bruce Highway, and way of communication to Thuringowa via the Ring Road.

This submission recognises the existing southern and western boundaries of Thuringowa allowing it to retain its current defining features as an electorate connecting Townsville’s southern suburban fringe, including Kelso, along the natural Ross River and key way of transport along Riverway Drive.

5.2. MULGRAVE

ALP Adjusted Boundary	Enrolment September 2025		Projected Enrolment June 2032	
	Electors	Quota Variation	Electors	Quota Variation
Cairns	41981	+4.46%	45965	+2.88%
Mulgrave	43885	+9.2%	50209	+12.38%

While noting that the QRC faced difficulties in drawing districts in Northern Queensland generally, the ALP submits that the proposed Mulgrave is effectively two disparate communities that don’t belong in one district, namely the areas on Cairns’ southern fringe (e.g. Gordonvale and Edmonton), and the Atherton area. The ALP does not believe the Atherton area belongs in the electoral district of Mulgrave, defined by southern Cairns and communities along Cairns’ southern and coastal fringe.

In addition to this, with reference to section 46(1) and particularly section 46(1)(d) to limit unnecessary disruption of electors, we submit that the remainder of the suburb of White Rock be transferred back from the proposed Cairns to Mulgrave, reuniting this suburb in one electorate, limiting the movement of voters between electorates and maintaining more of the electorate of Mulgrave’s definition as a southern suburban and Cairns linked electorate.

APPENDIX

All calculations performed in determining the current and projected enrolment of our proposed boundary changes are done using the provided enrolment data per district and per SA1 provided by the Queensland Redistribution Commission (QRC).

The ALP notes the existence of SA1s that are split between proposed boundaries, both within the QRC's *Proposal for the Redistribution of the State's Electoral Districts* and within the ALP's own submission.

This appendix explicitly outlines all SA1s that were considered in the calculation of enrolment for each of the electorates that are impacted.




1. ASPLEY

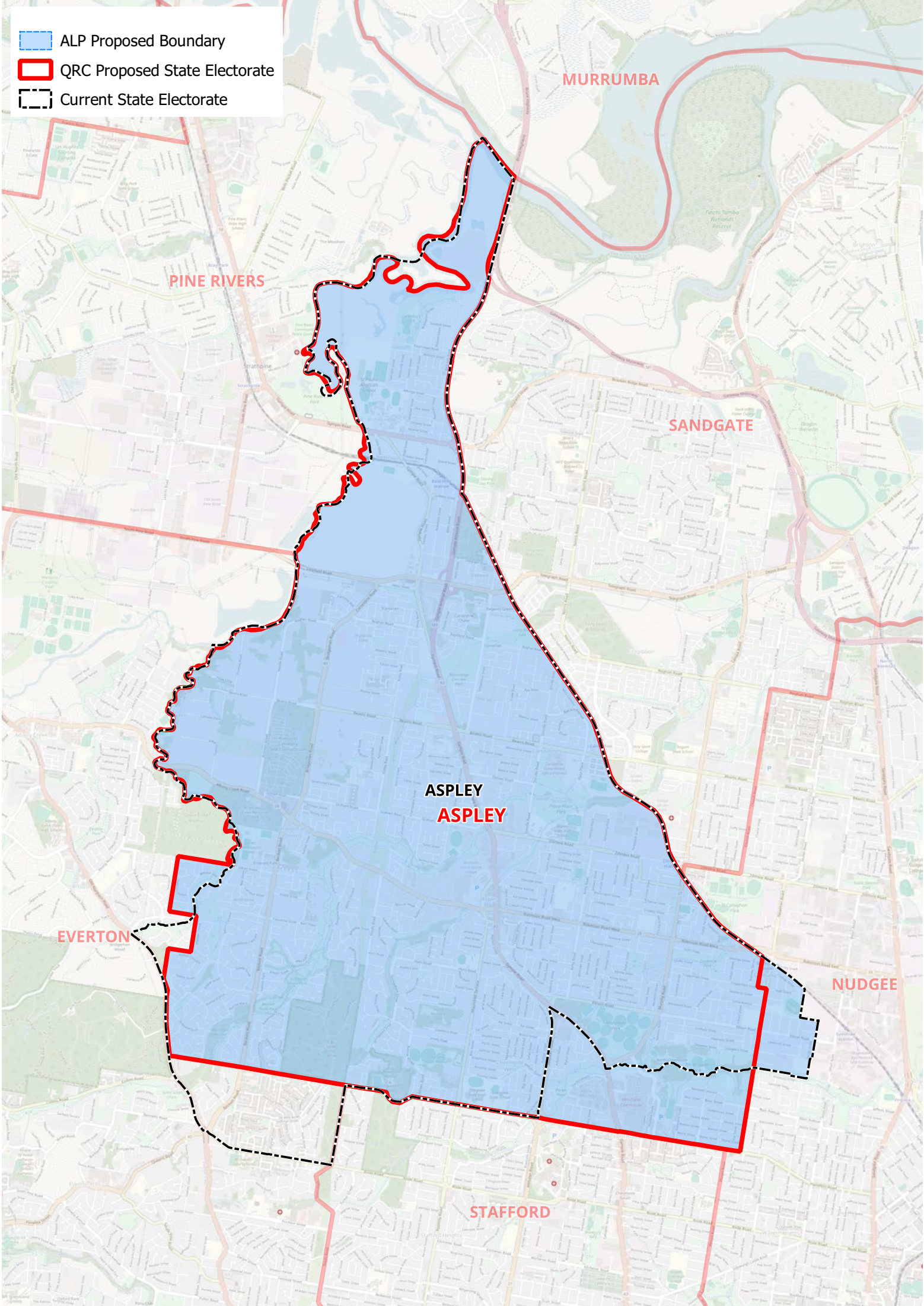
Enrolment

Boundary	Enrolment September 2025		Projected Enrolment June 2032	
	Electors	Quota Variation	Electors	Quota Variation
QRC Proposed	40989	+1.99%	42818	-4.17%
ALP Adjusted	41988	+4.48%	43834	-1.89%
Net Change	+999	-	+1016	-

SA1 Changes

SA1	Change to QRC Proposed Boundary	Current Enrolment (September 2025)	Projected Enrolment (June 2032)
30202103001	Addition	378	385
30202103004	Addition	318	324
30202103011	Addition	303	307

-  ALP Proposed Boundary
-  QRC Proposed State Electorate
-  Current State Electorate



2. BEENLEIGH




Enrolment

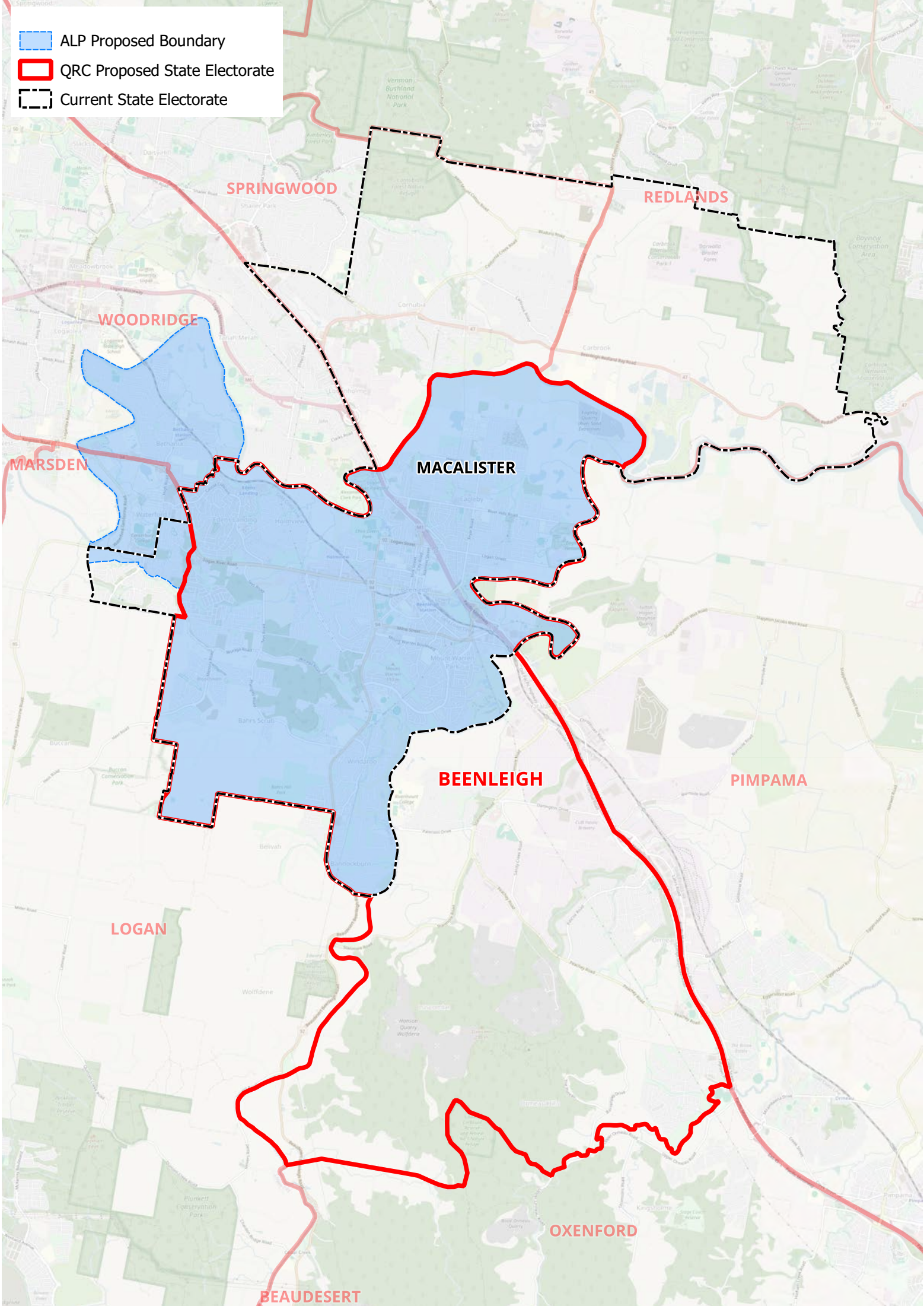
Boundary	Enrolment September 2025		Projected Enrolment June 2032	
	Electors	Quota Variation	Electors	Quota Variation
QRC Proposed	40526	+0.84%	45516	+1.87%
ALP Adjusted	38873	-3.27%	43317	-3.05%
Net Change	-1653	-	-2199	-

SA1 Changes

SA1	Change to QRC Proposed Boundary	Current Enrolment (September 2025)	Projected Enrolment (June 2032)
30907155301	Removal	283	304
30907155302	Removal	337	363
30907155303	Removal	280	301
30907155304	Removal	225	250
30907155305	Removal	314	344
30907155306	Removal	133	167
30907155307	Removal	294	312
30907155308	Removal	680	673
30907155309	Removal	195	223
30907155310	Removal	343	384
30907155311	Removal	343	377
30907155312	Removal	479	644
30907155313	Removal	148	169
30907155314	Removal	386	404
30907155315	Removal	173	187
30907155316	Removal	175	197
30907155317	Removal	316	340
30907155318	Removal	30	29
30907155319	Removal	312	339
30907155320	Removal	423	426
30907155321	Removal	211	237
30907155322	Removal	145	165
30907155323	Removal	380	420
30907155324	Removal	214	242
30907155325	Removal	238	263
30907155326	Removal	415	448
30907155327	Removal	262	297
30907155328	Removal	221	251
30907155329	Removal	295	318
31105132301	Addition	122	119
31105132303	Addition	257	294
31105132304	Addition	293	286
31105132305	Addition	254	254
31105132306	Addition	444	450
31105132307	Addition	345	339
31105132308	Addition	372	367
31105132309	Addition	251	254
31105132310	Addition	400	391
31105132312	Addition	401	516

31105132314	Addition	130	138
31105132315	Addition	1	3
31105132316	Addition	297	311
31105132318	Addition	164	156
31105132319	Addition	326	324
31105132321	Addition	271	270
31105132322	Addition	465	494
31105132325	Addition	43	36
31105132329	Addition	313	302
31105132331	Addition	175	177
31105132332	Addition	210	243
31105132333	Addition	357	463
31105132334	Addition	174	162
31105132335	Addition	188	207
31105132336	Addition	344	319

-  ALP Proposed Boundary
-  QRC Proposed State Electorate
-  Current State Electorate






3. BURDEKIN

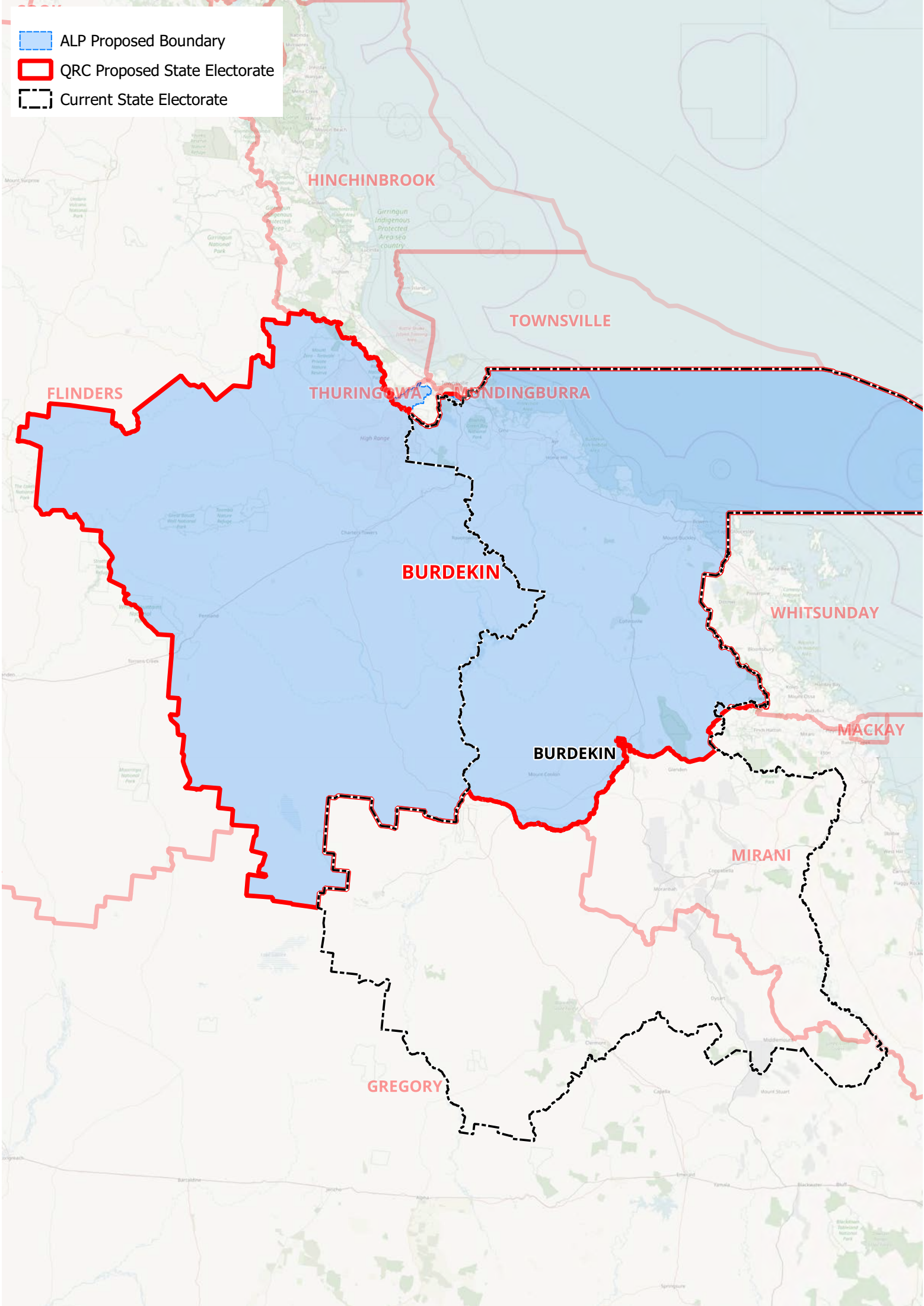
Enrolment

Boundary	Enrolment September 2025		Projected Enrolment June 2032	
	Electors	Quota Variation	Electors	Quota Variation
QRC Proposed	38819	-3.41%	41724	-6.61%
ALP Adjusted	38440	-4.35%	41358	-7.43%
Net Change	-379	-	-366	-

SA1 Changes

SA1	Change to QRC Proposed Boundary	Current Enrolment (September 2025)	Projected Enrolment (June 2032)
31802147001	Addition	247	263
31802147002	Addition	287	301
31802147003	Addition	472	455
31802147004	Addition	366	355
31802147007	Addition	177	182
31802147008	Addition	348	358
31802147012	Addition	293	298
31802147018	Addition	288	304
31802147023	Addition	566	730
31802147025	Addition	148	178
31802148616	Addition	87	97
31802148717	Removal	0	1
31802149102	Removal	270	283
31802149103	Removal	253	276
31802149104	Removal	228	240
31802149105	Removal	181	190
31802149106	Removal	217	225
31802149107	Removal	293	294
31802149108	Removal	297	305
31802149109	Removal	384	412
31802149110	Removal	344	356
31802149111	Removal	274	298
31802149112	Removal	252	269
31802149113	Removal	191	208
31802149115	Removal	117	130
31802149117	Removal	165	201
31802149118	Removal	192	199
31802149119	Removal	0	0

-  ALP Proposed Boundary
-  QRC Proposed State Electorate
-  Current State Electorate






4. CAIRNS

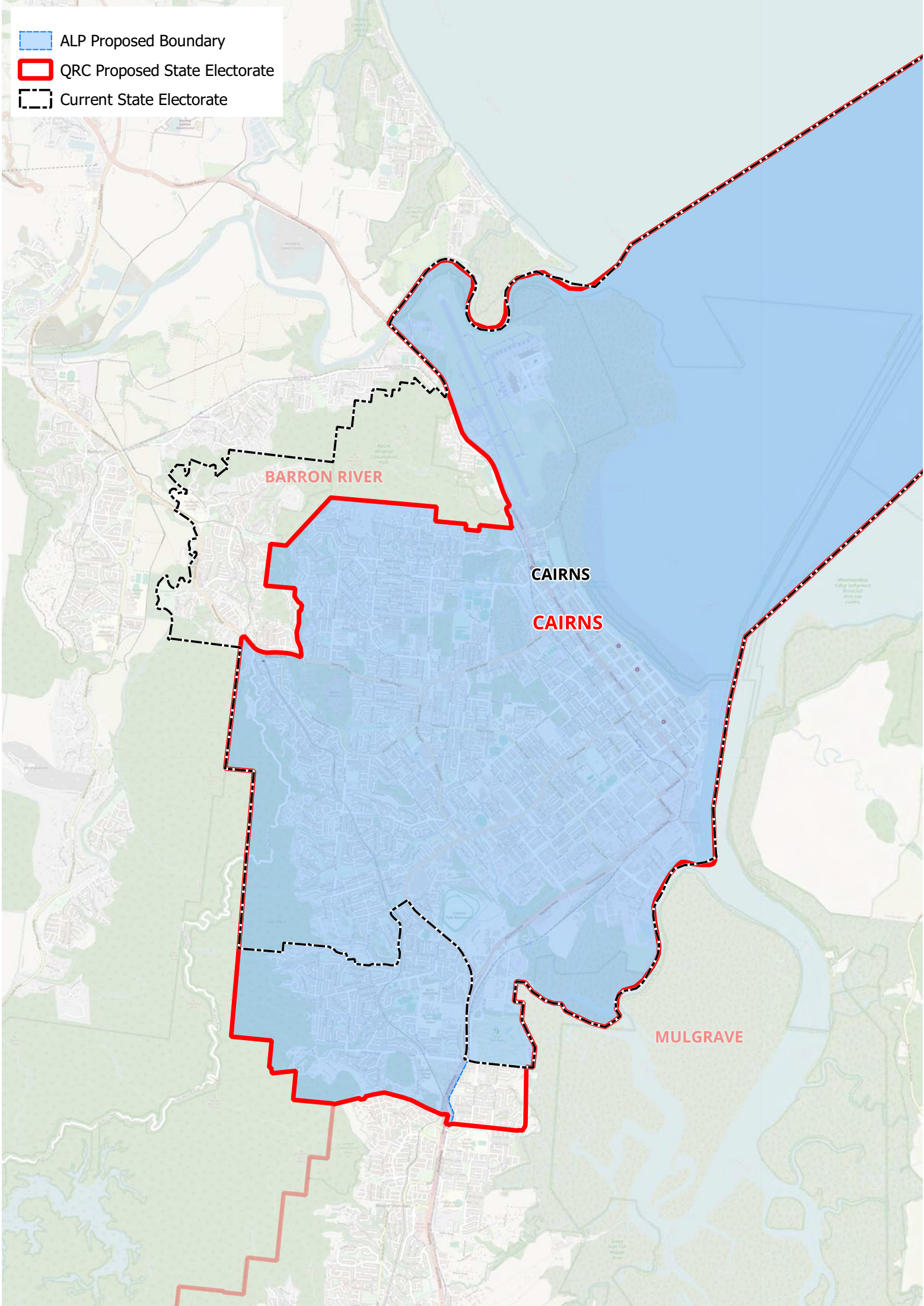
Enrolment

Boundary	Enrolment September 2025		Projected Enrolment June 2032	
	Electors	Quota Variation	Electors	Quota Variation
QRC Proposed	43581	+8.44%	47786	+6.95%
ALP Adjusted	41981	+4.46%	45965	+2.88%
Net Change	-1600	-	-1821	-

SA1 Changes

SA1	Change to QRC Proposed Boundary	Current Enrolment (September 2025)	Projected Enrolment (June 2032)
30602115501	Removal	420	538
30602115502	Removal	132	161
30602115503	Removal	319	330
30602115511	Removal	416	463
30602115512	Removal	313	329

-  ALP Proposed Boundary
-  QRC Proposed State Electorate
-  Current State Electorate






5. CALLIDE

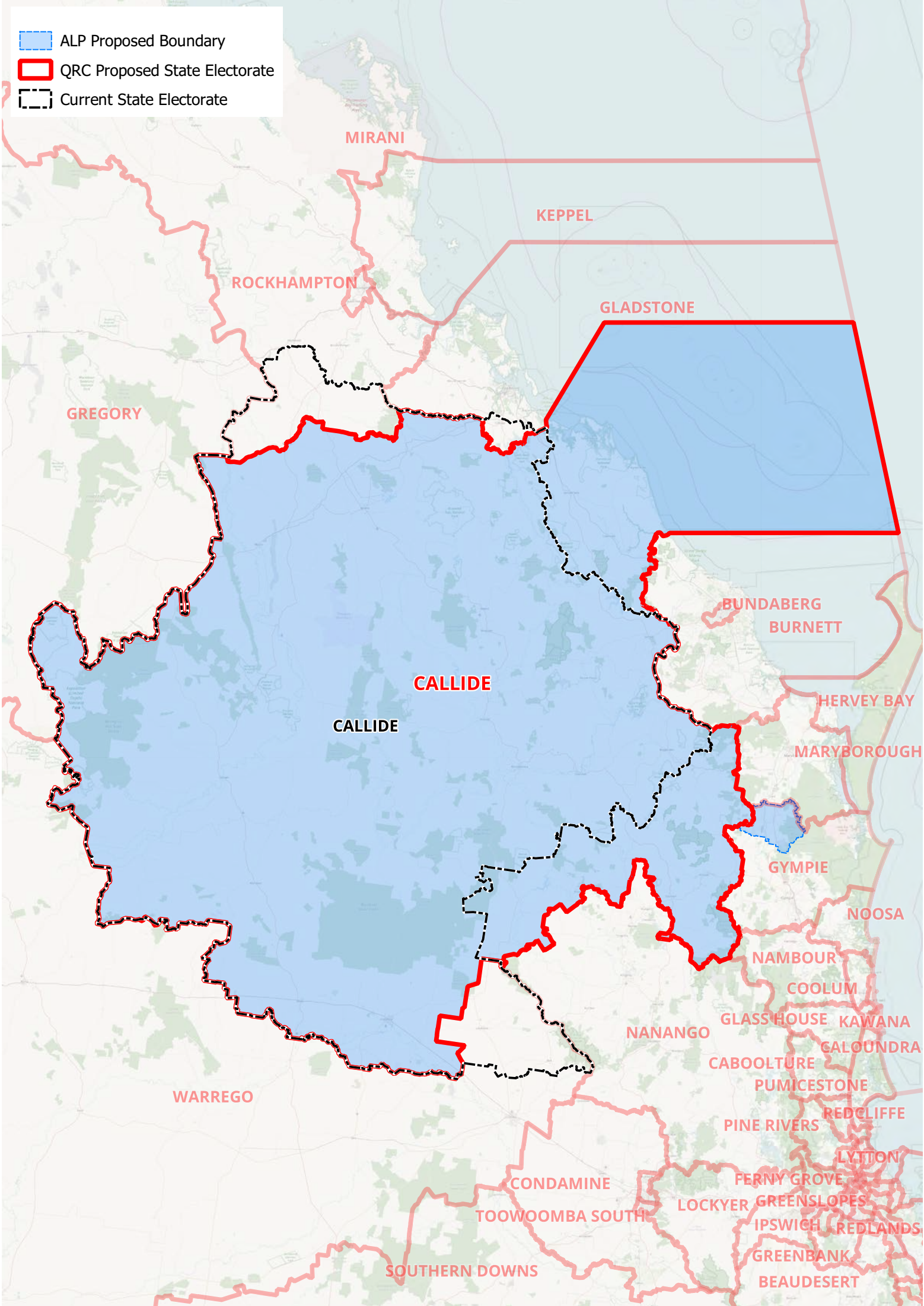
Enrolment

Boundary	Enrolment September 2025		Projected Enrolment June 2032	
	Electors	Quota Variation	Electors	Quota Variation
QRC Proposed	40858	+1.67%	42081	-5.81%
ALP Adjusted	44128	+9.8%	45368	+1.54%
Net Change	+3270	-	+3287	-

SA1 Changes

SA1	Change to QRC Proposed Boundary	Current Enrolment (September 2025)	Projected Enrolment (June 2032)
31905152501	Addition	743	746
31905152502	Addition	1141	1127
31905152503	Addition	399	379
31905152512	Addition	293	295
31905152514	Addition	463	508
31905152515	Addition	0	0
31905152516	Addition	231	232

-  ALP Proposed Boundary
-  QRC Proposed State Electorate
-  Current State Electorate






6. COOLUM

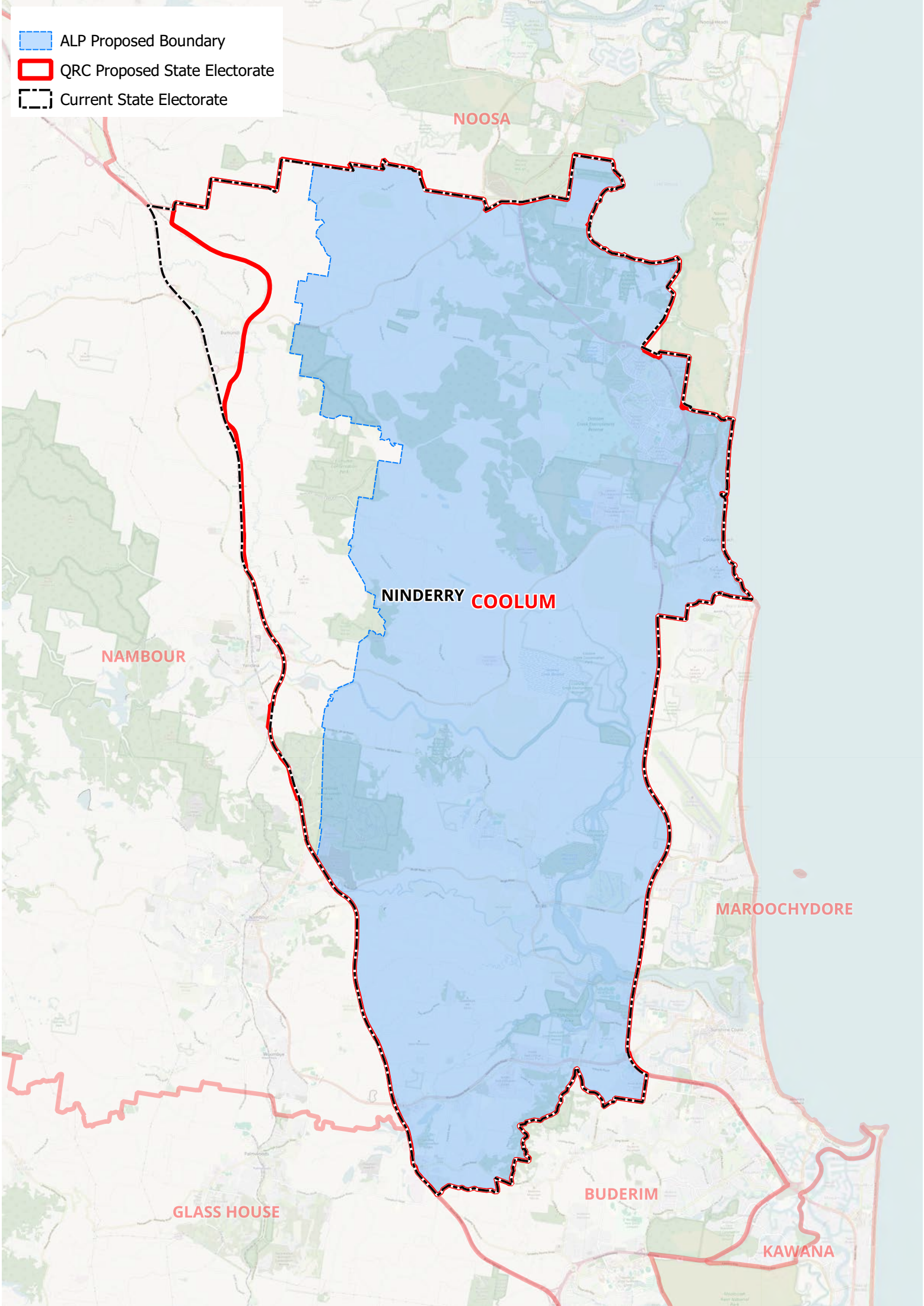
Enrolment

Boundary	Enrolment September 2025		Projected Enrolment June 2032	
	Electors	Quota Variation	Electors	Quota Variation
QRC Proposed	42858	+6.64%	45585	+2.03%
ALP Adjusted	40307	+0.3%	42911	-3.96%
Net Change	-2551	-	-2674	-

SA1 Changes

SA1	Change to QRC Proposed Boundary	Current Enrolment (September 2025)	Projected Enrolment (June 2032)
31607154511	Removal	0	0
31607154705	Removal	622	647
31607154708	Removal	254	271
31607154709	Removal	404	404
31607154714	Removal	394	413
31607154715	Removal	592	603
31607154720	Removal	285	336

-  ALP Proposed Boundary
-  QRC Proposed State Electorate
-  Current State Electorate



7. GAVEN

Enrolment




Boundary	Enrolment September 2025		Projected Enrolment June 2032	
	Electors	Quota Variation	Electors	Quota Variation
QRC Proposed	41848	+4.13%	44891	+0.47%
ALP Adjusted	40193	+0.01%	43241	-3.22%
Net Change	-1655	-	-1650	-

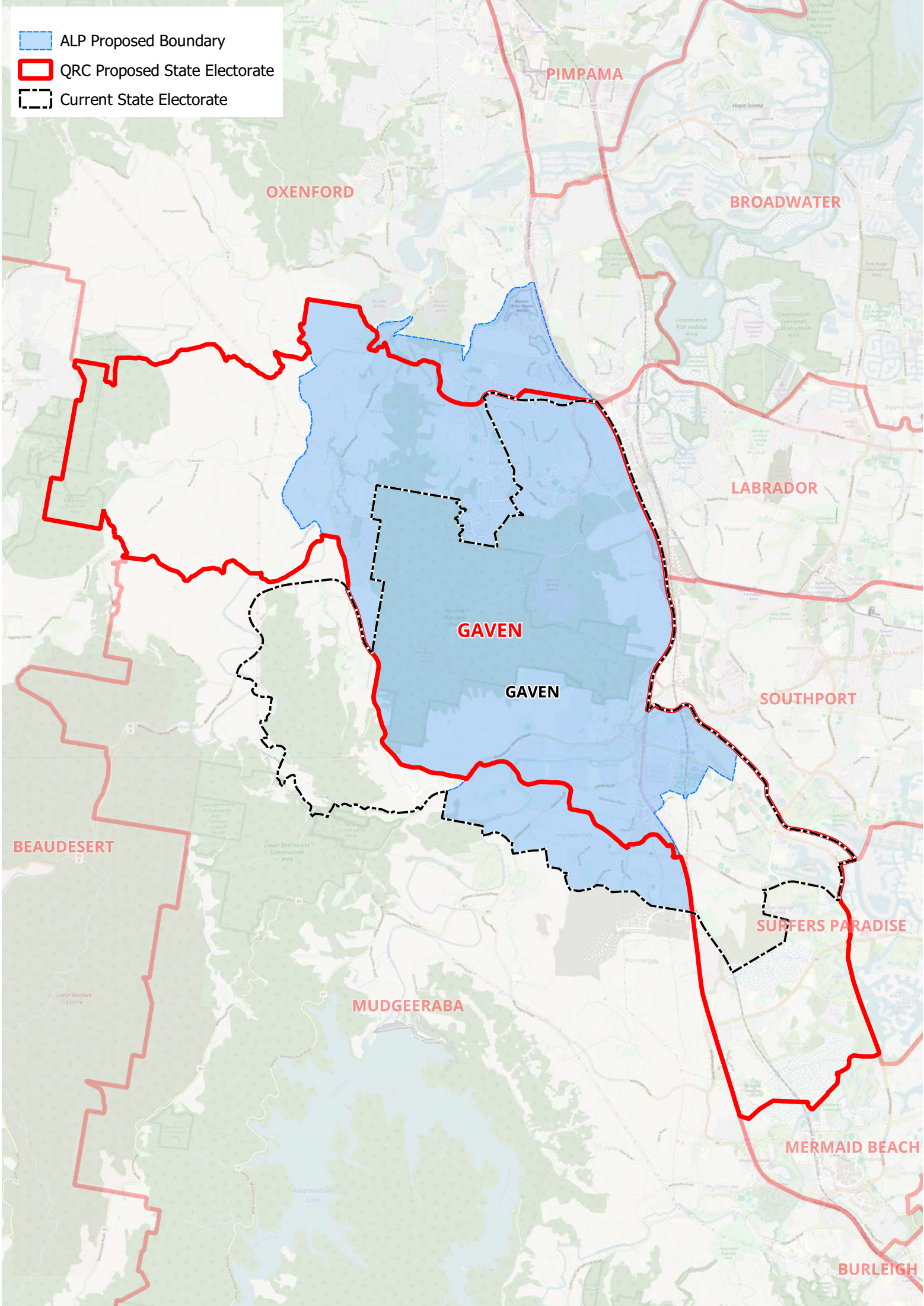
SA1 Changes

SA1	Change to QRC Proposed Boundary	Current Enrolment (September 2025)	Projected Enrolment (June 2032)
30904124105	Removal	345	334
30904124106	Removal	357	352
30906124601	Removal	10	55
30906124602	Removal	261	259
30906124603	Removal	485	491
30906124604	Removal	220	218
30906124605	Removal	254	251
30906124606	Removal	8	13
30906124607	Removal	625	581
30906124608	Removal	224	225
30906124609	Removal	321	326
30906124610	Removal	313	299
30906124611	Removal	416	427
30906124612	Removal	171	180
30906124613	Removal	326	334
30906124614	Removal	210	215
30906124615	Removal	100	104
30906124616	Removal	294	297
30906124617	Removal	491	440
30906124618	Removal	233	241
30906124621	Removal	274	273
30906124622	Removal	181	382
30906124625	Removal	256	239
30906124626	Removal	336	335
30906124627	Removal	354	348
30906124628	Removal	414	429
30906124629	Removal	421	797
30906124630	Removal	0	57
30906124631	Removal	0	0
30906124632	Removal	454	419
30906124633	Removal	317	300
30906124634	Removal	296	289
30906124635	Removal	402	369
30906124636	Removal	191	206
30906124637	Removal	318	312
30906124702	Addition	252	240
30906124703	Addition	273	265
30906124705	Addition	431	430
30906124706	Addition	253	263

30906124707	Addition	394	383
30906124708	Addition	356	350
30906124710	Addition	242	248
30906124711	Addition	328	343
30906124712	Addition	178	179
30906124713	Addition	187	188
30906124714	Addition	200	195
30906124715	Addition	245	248
30906124716	Addition	195	195
30906124717	Addition	204	203
30906124720	Addition	184	181
30906124721	Addition	341	321
30906124722	Addition	218	231
30906124723	Addition	243	251
30906124724	Addition	144	142
30906124725	Addition	358	355
30906124803	Addition	256	265
30906124807	Addition	419	461
30906124808	Addition	415	422
30906124809	Addition	243	262
30906124813	Addition	238	244
30906124814	Addition	302	314
30906124819	Addition	365	375
30906124833	Addition	358	373
30906124834	Addition	241	256
30906124846	Addition	258	270
30906124848	Addition	69	166
30907125604	Addition	294	325
30907125605	Addition	224	244
30907125607	Addition	0	0
30907125608	Addition	198	217
30907125610	Addition	314	325
30907125612	Addition	382	401
30907125613	Addition	355	375
30907125618	Addition	222	240
30907125619	Addition	259	268
30907125629	Addition	315	335
30907125632	Addition	195	216
30907125633	Addition	248	272
30907125634	Addition	367	406
30907125639	Addition	210	279
30907125646	Addition	245	267
30907125648	Addition	334	384
30907125651	Addition	412	523
30908126001	Removal	550	565
30908126003	Removal	338	337
30908126004	Removal	431	431
30908126005	Removal	189	205
30908126006	Removal	329	425
30908126007	Removal	325	331
30908126008	Removal	375	353
30908126009	Removal	189	206
30908126010	Removal	373	398

30908126011	Removal	325	353
30908126012	Removal	241	264
30908126013	Removal	288	291
30908126014	Removal	227	235
30908126015	Removal	263	256
30908126016	Removal	298	299

-  ALP Proposed Boundary
-  QRC Proposed State Electorate
-  Current State Electorate






8. GREENBANK

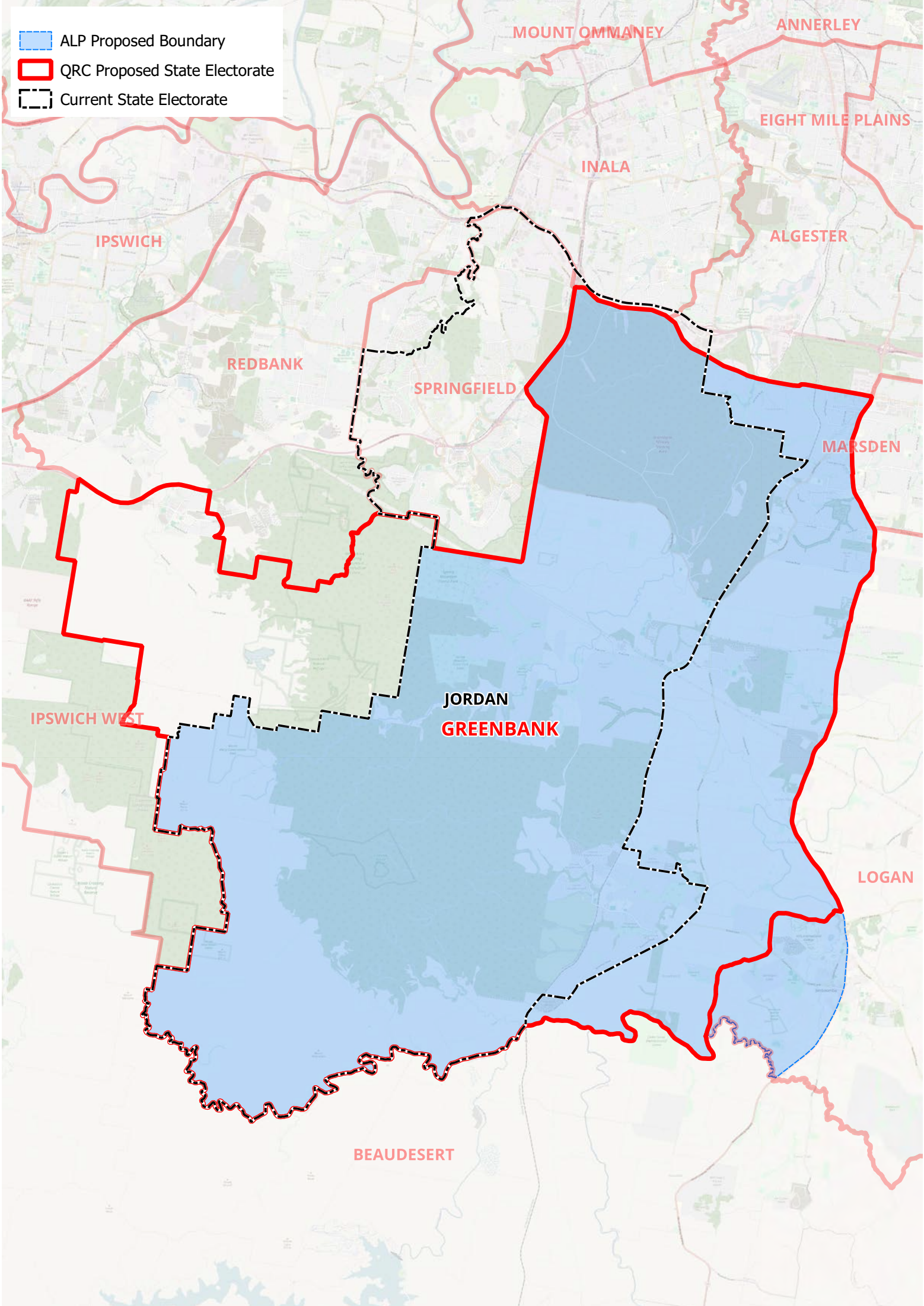
Enrolment

Boundary	Enrolment September 2025		Projected Enrolment June 2032	
	Electors	Quota Variation	Electors	Quota Variation
QRC Proposed	39134	-2.62%	53592	+19.95%
ALP Adjusted	36955	-8.04%	45130	+1.01%
Net Change	-2179	-	-8462	-

SA1 Changes

SA1	Change to QRC Proposed Boundary	Current Enrolment (September 2025)	Projected Enrolment (June 2032)
31003129410	Removal	262	252
31003129414	Removal	579	996
31003129417	Removal	217	210
31003129418	Removal	594	7212
31003129419	Removal	218	236
31003129421	Removal	231	237
31003129423	Removal	287	312
31003129425	Removal	358	287
31003129430	Removal	248	276
31003129432	Removal	481	363
31003129433	Removal	263	279
31104157023	Addition	643	1295
31104157027	Addition	247	243
31104157034	Addition	209	215
31104157036	Addition	460	445

-  ALP Proposed Boundary
-  QRC Proposed State Electorate
-  Current State Electorate



MOUNT OMMANEY

ANNERLEY

EIGHT MILE PLAINS

INALA

ALGESTER

IPSWICH

REDBANK

SPRINGFIELD

MARSDEN

JORDAN

GREENBANK

IPSWICH WEST

LOGAN

BEAUDESERT




9. GYMPIE

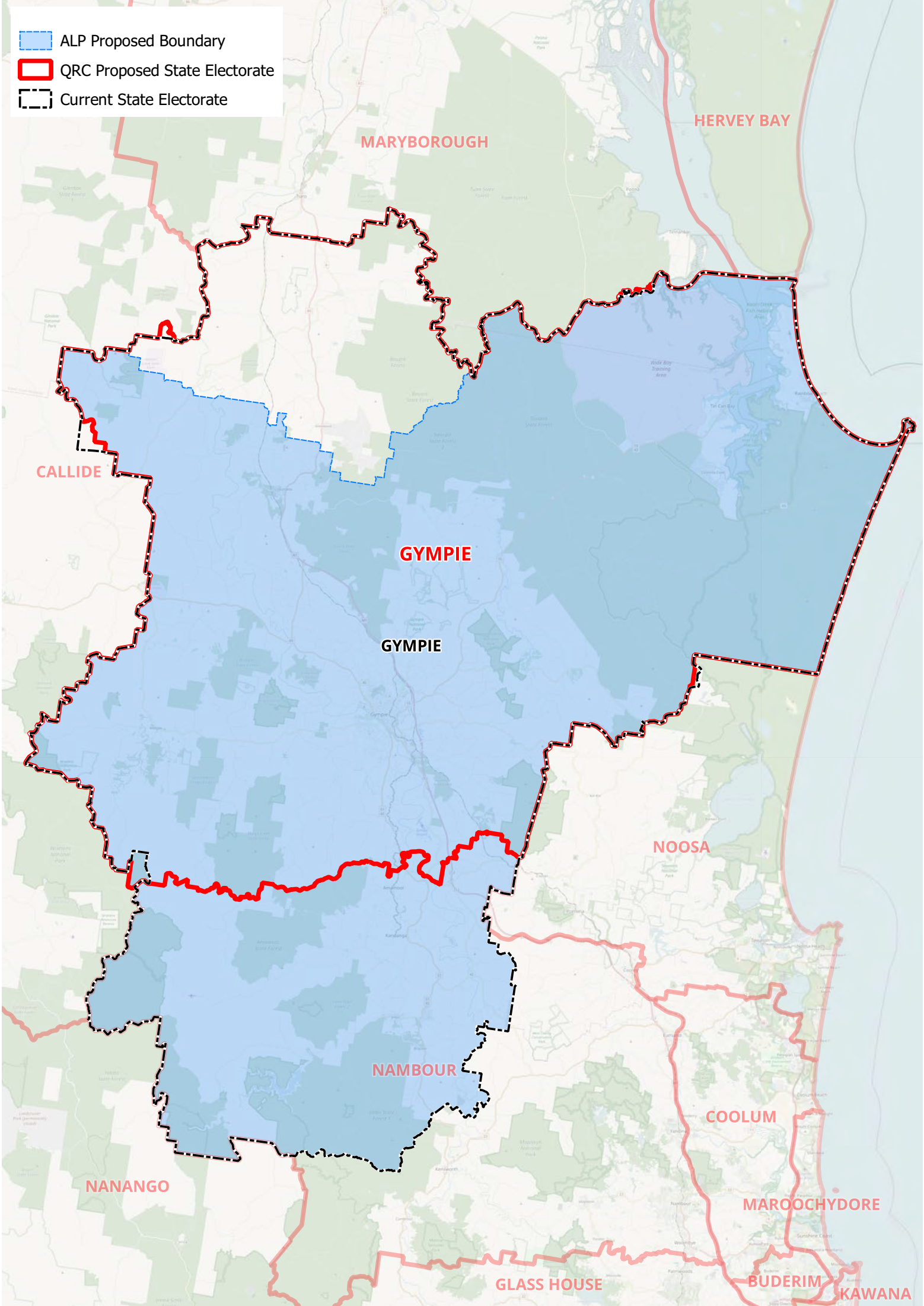
Enrolment

Boundary	Enrolment September 2025		Projected Enrolment June 2032	
	Electors	Quota Variation	Electors	Quota Variation
QRC Proposed	41639	+3.61%	44978	+0.67%
ALP Adjusted	42191	+4.98%	45651	+2.18%
Net Change	+552	-	+673	-

SA1 Changes

SA1	Change to QRC Proposed Boundary	Current Enrolment (September 2025)	Projected Enrolment (June 2032)
31903151402	Addition	395	388
31903151403	Addition	526	565
31903151404	Addition	427	430
31903151405	Addition	338	345
31903151406	Addition	382	395
31903151408	Addition	214	197
31903151420	Addition	136	166
31903151422	Addition	370	363
31903151423	Addition	153	158
31903151428	Addition	417	459
31903151440	Addition	464	494
31905152501	Removal	743	746
31905152502	Removal	1141	1127
31905152503	Removal	399	379
31905152512	Removal	293	295
31905152514	Removal	463	508
31905152515	Removal	0	0
31905152516	Removal	231	232

-  ALP Proposed Boundary
-  QRC Proposed State Electorate
-  Current State Electorate



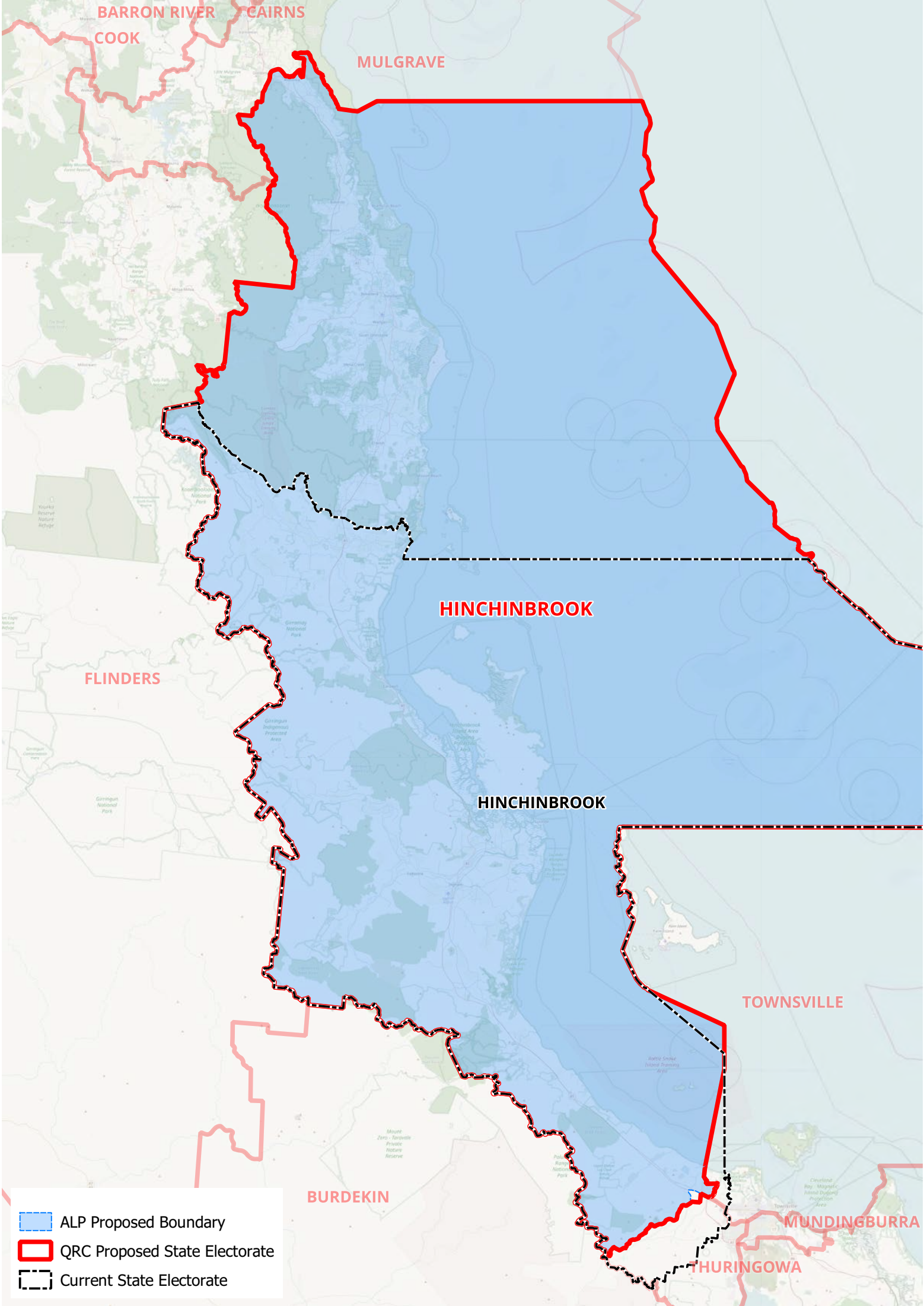
10. HINCHINBROOK

Enrolment

Boundary	Enrolment September 2025		Projected Enrolment June 2032	
	Electors	Quota Variation	Electors	Quota Variation
QRC Proposed	42740	+6.35%	46146	+3.28%
ALP Adjusted	41369	+2.94%	44523	-0.35%
Net Change	-1371	-	-1623	-

SA1 Changes

SA1	Change to QRC Proposed Boundary	Current Enrolment (September 2025)	Projected Enrolment (June 2032)
31802158301	Removal	447	513
31802158314	Removal	389	397
31802158306	Removal	535	713



BARRON RIVER

CAIRNS

COOK

MULGRAVE

FLINDERS

HINCHINBROOK

HINCHINBROOK

TOWNSVILLE

BURDEKIN

MUNDINGBURRA

HURINGOWA

ALP Proposed Boundary

QRC Proposed State Electorate

Current State Electorate




11. IPSWICH WEST

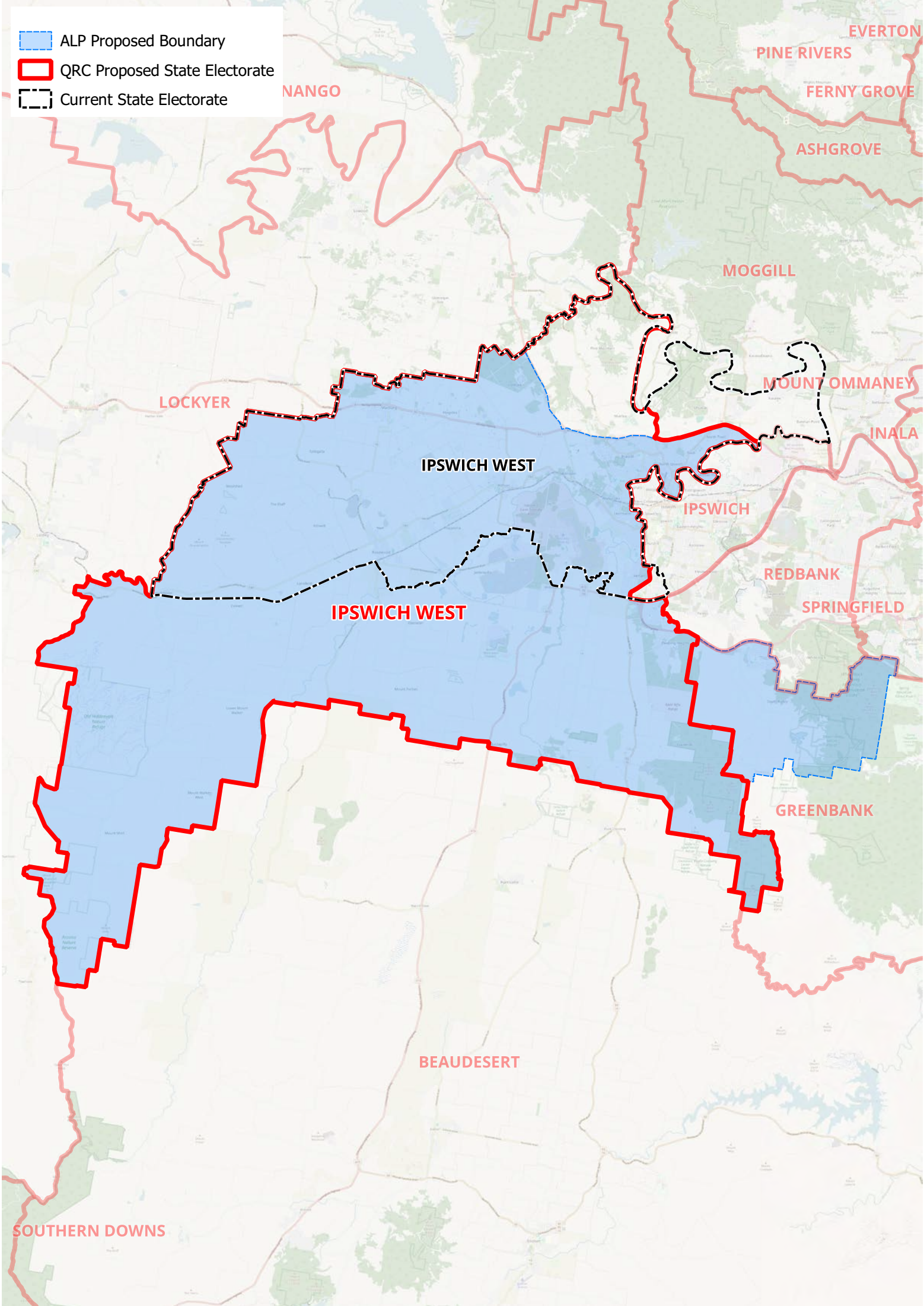
Enrolment

Boundary	Enrolment September 2025		Projected Enrolment June 2032	
	Electors	Quota Variation	Electors	Quota Variation
QRC Proposed	37311	-7.16%	46539	+4.16%
ALP Adjusted	39628	-1.39%	55667	+24.59%
Net Change	+2317	-	+9128	-

SA1 Changes

SA1	Change to QRC Proposed Boundary	Current Enrolment (September 2025)	Projected Enrolment (June 2032)
31003128807	Removal	275	277
31003128808	Removal	302	334
31003128809	Removal	348	421
31003128810	Removal	496	500
31003129410	Addition	262	252
31003129414	Addition	579	996
31003129417	Addition	217	210
31003129418	Addition	594	7212
31003129419	Addition	218	236
31003129421	Addition	231	237
31003129423	Addition	287	312
31003129425	Addition	358	287
31003129430	Addition	248	276
31003129432	Addition	481	363
31003129433	Addition	263	279

-  ALP Proposed Boundary
-  QRC Proposed State Electorate
-  Current State Electorate



NANGO

EVERTON

PINE RIVERS

FERNY GROVE

ASHGROVE

MOGGILL

MOUNT OMMANEY

INALA

LOCKYER

IPSWICH WEST

IPSWICH

REDBANK

SPRINGFIELD

IPSWICH WEST

GREENBANK

BEAUDESERT

SOUTHERN DOWNS




12. KEPPEL

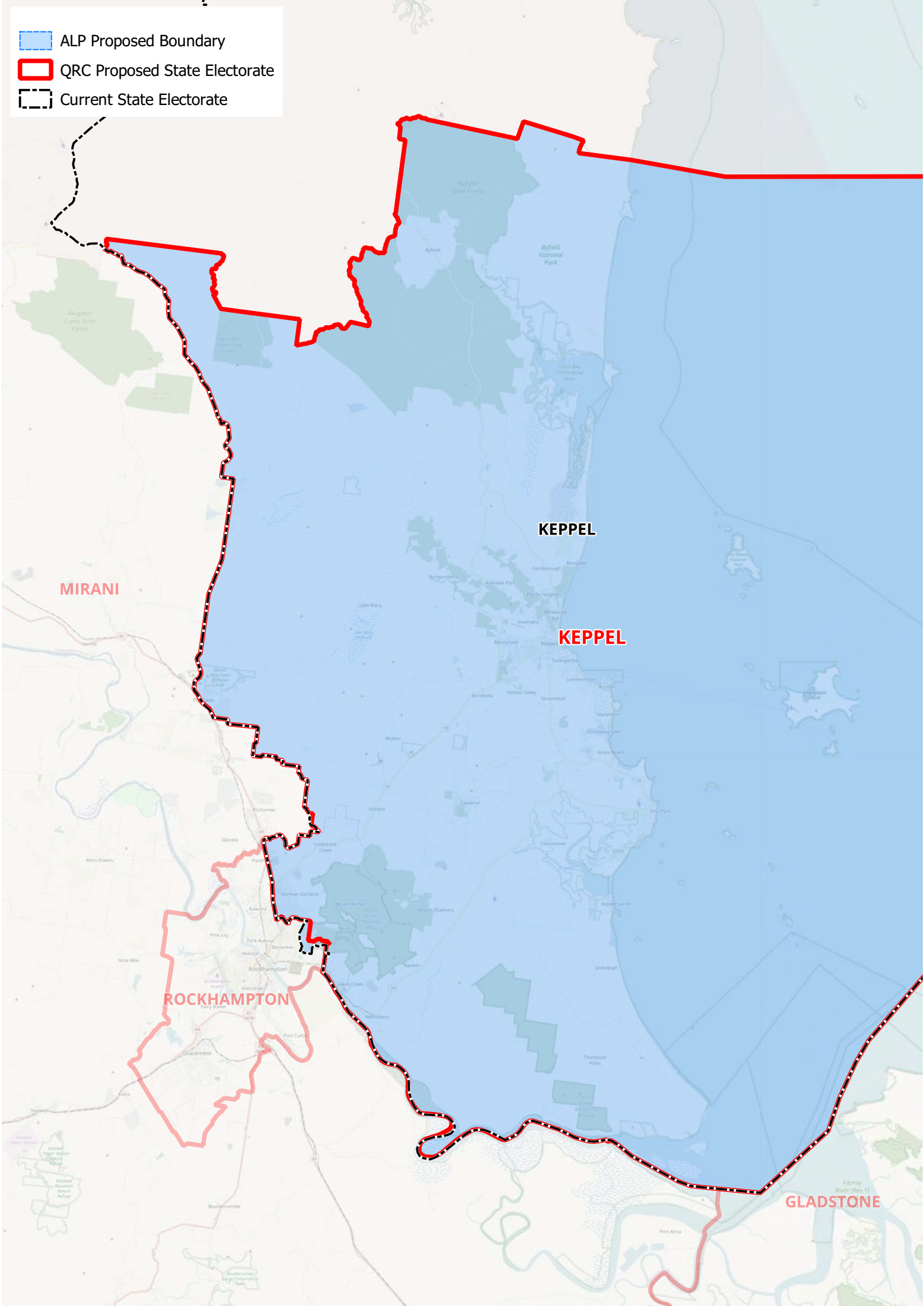
Enrolment

Boundary	Enrolment September 2025		Projected Enrolment June 2032	
	Electors	Quota Variation	Electors	Quota Variation
QRC Proposed	38147	-5.08%	44005	-1.51%
ALP Adjusted	41129	+2.34%	46989	+5.17%
Net Change	+2982	-	+2984	-

SA1 Changes

SA1	Change to QRC Proposed Boundary	Current Enrolment (September 2025)	Projected Enrolment (June 2032)
30803120801	Addition	251	246
30803120802	Addition	164	171
30803120803	Addition	163	169
30803120804	Addition	397	391
30803120805	Addition	251	257
30803120806	Addition	251	249
30803120825	Addition	350	354
30803121101	Addition	192	190
30803121102	Addition	176	186
30803121103	Addition	293	285
30803121104	Addition	224	219
30803121111	Addition	270	267

-  ALP Proposed Boundary
-  QRC Proposed State Electorate
-  Current State Electorate



MIRANI

KEPPEL

KEPPEL

ROCKHAMPTON

GLADSTONE

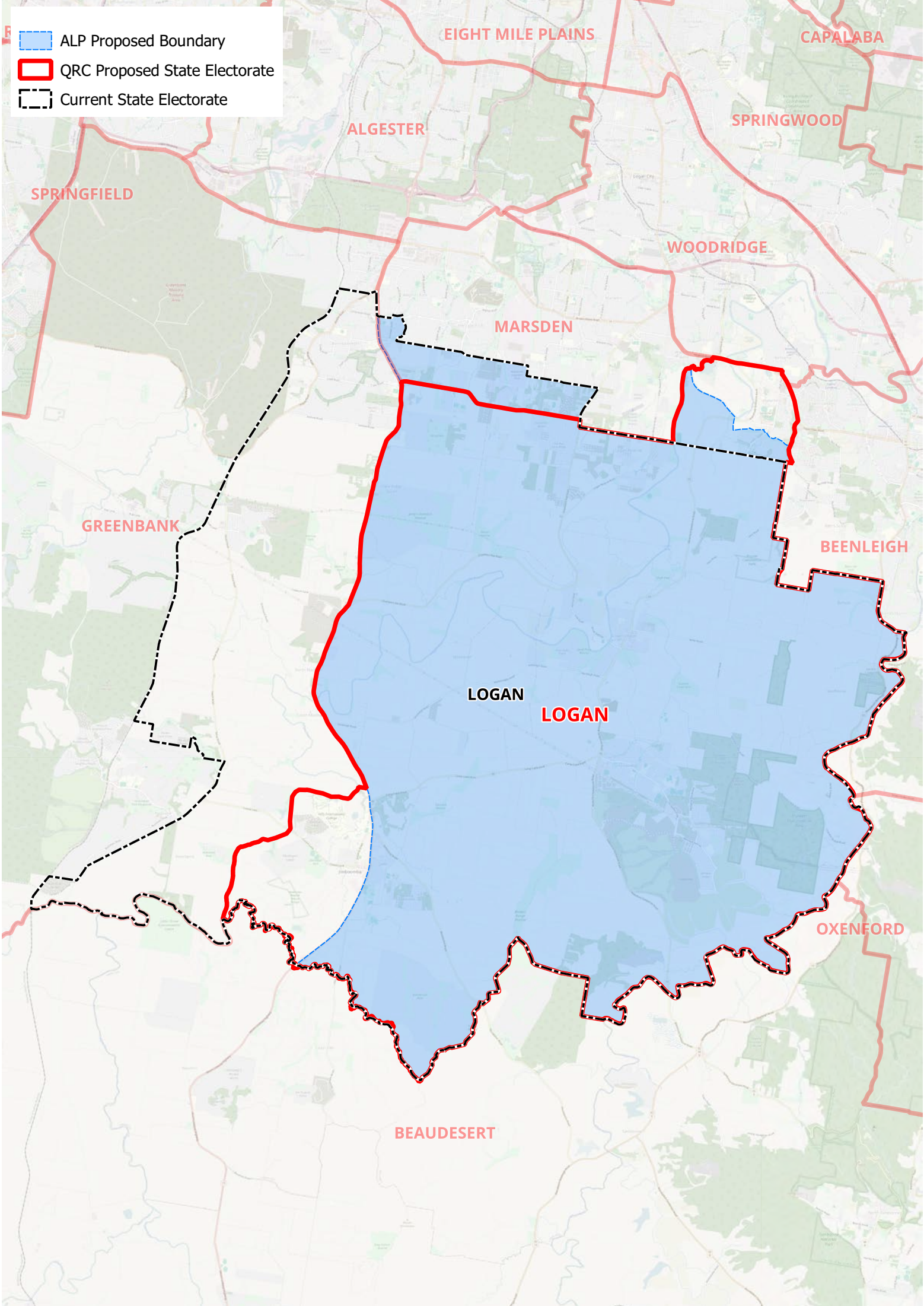
13. LOGAN




Enrolment

Boundary	Enrolment September 2025		Projected Enrolment June 2032	
	Electors	Quota Variation	Electors	Quota Variation
QRC Proposed	38778	-3.51%	47364	+6.01%
ALP Adjusted	36765	-8.52%	47982	+7.39%
Net Change	-2013	-	+618	-

SA1 Changes

SA1	Change to QRC Proposed Boundary	Current Enrolment (September 2025)	Projected Enrolment (June 2032)
31103131113	Addition	1207	2849
31103131135	Addition	462	2093
31103131144	Addition	258	424
31103131903	Addition	184	191
31103131904	Addition	281	286
31103131905	Addition	152	155
31103131927	Addition	0	0
31104157023	Removal	643	1295
31104157027	Removal	247	243
31104157034	Removal	209	215
31104157036	Removal	460	445
31105132308	Removal	372	367
31105132309	Removal	251	254
31105132310	Removal	400	391
31105132315	Removal	1	3
31105132321	Removal	271	270
31105132325	Removal	43	36
31105132329	Removal	313	302
31105132332	Removal	210	243
31105132333	Removal	357	463
31105132804	Removal	465	487
31105132805	Removal	315	366



-  ALP Proposed Boundary
-  QRC Proposed State Electorate
-  Current State Electorate

14. MARSDEN

Enrolment




Boundary	Enrolment September 2025		Projected Enrolment June 2032	
	Electors	Quota Variation	Electors	Quota Variation
QRC Proposed	40703	+1.28%	48188	+7.85%
ALP Adjusted	38795	-3.47%	42965	-3.84%
Net Change	-1908	-	-5223	-

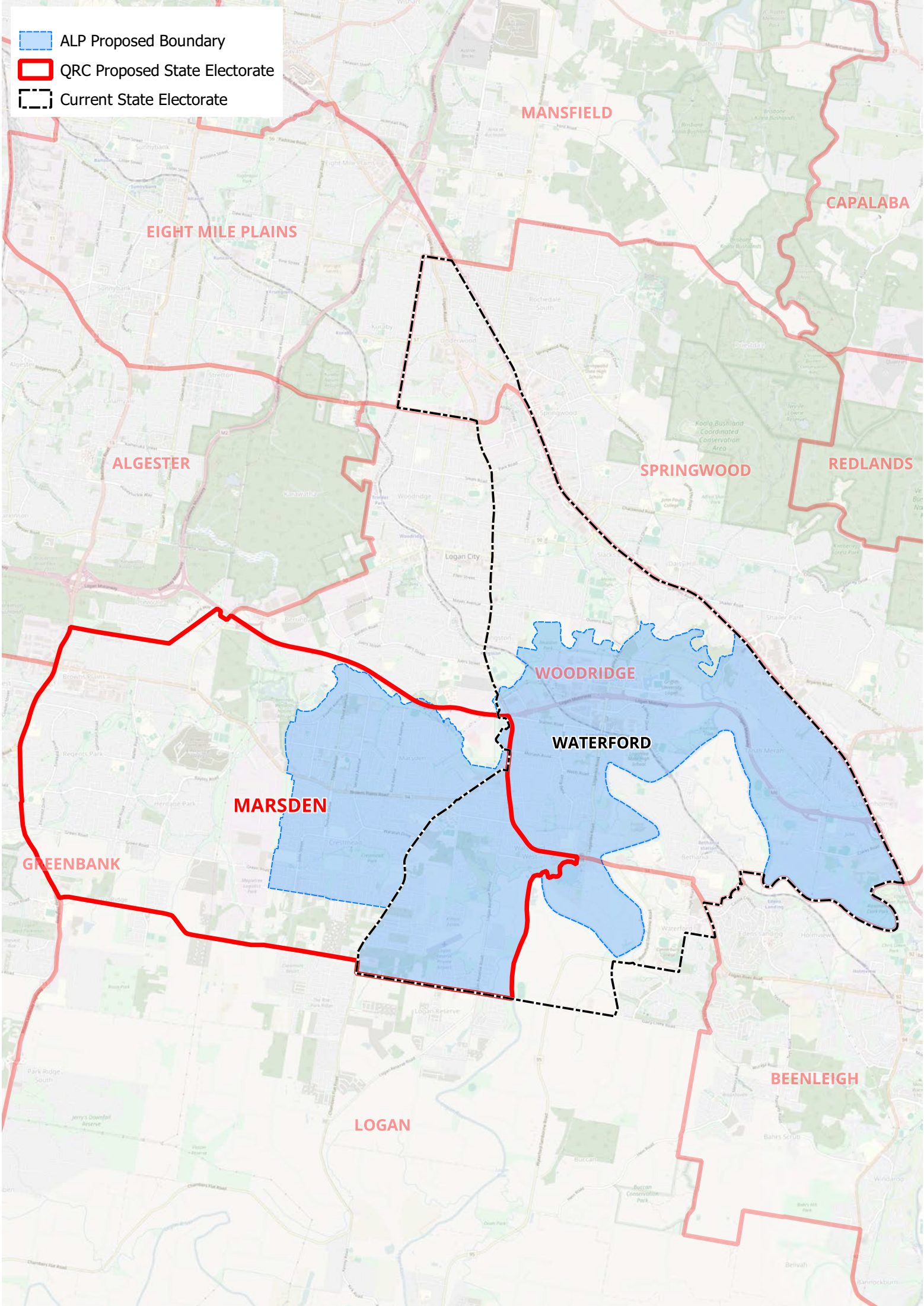
SA1 Changes

SA1	Change to QRC Proposed Boundary	Current Enrolment (September 2025)	Projected Enrolment (June 2032)
31103131113	Removal	1207	2849
31103131135	Removal	462	2093
31103131144	Removal	258	424
31103131201	Removal	331	335
31103131202	Removal	143	156
31103131203	Removal	211	206
31103131204	Removal	178	187
31103131205	Removal	183	194
31103131206	Removal	474	509
31103131207	Removal	295	313
31103131208	Removal	236	234
31103131209	Removal	1	1
31103131211	Removal	316	349
31103131213	Removal	324	330
31103131214	Removal	250	254
31103131215	Removal	317	336
31103131216	Removal	217	224
31103131217	Removal	335	357
31103131218	Removal	856	1352
31103131219	Removal	312	304
31103131403	Removal	179	188
31103131412	Removal	1	2
31103131739	Removal	103	107
31103131741	Removal	346	403
31103131901	Removal	322	325
31103131902	Removal	295	301
31103131903	Removal	184	191
31103131904	Removal	281	286
31103131905	Removal	152	155
31103131906	Removal	315	319
31103131907	Removal	287	283
31103131908	Removal	413	426
31103131909	Removal	291	302
31103131910	Removal	424	556
31103131911	Removal	252	257
31103131912	Removal	386	399
31103131913	Removal	267	275
31103131914	Removal	263	275
31103131915	Removal	242	247

31103131916	Removal	256	261
31103131917	Removal	310	315
31103131918	Removal	324	318
31103131919	Removal	448	454
31103131920	Removal	1096	1111
31103131921	Removal	265	261
31103131922	Removal	165	176
31103131923	Removal	158	155
31103131924	Removal	260	249
31103131925	Removal	356	370
31103131926	Removal	361	363
31103131927	Removal	0	0
31103131928	Removal	354	371
31103131929	Removal	277	294
31103131930	Removal	340	353
31103131931	Removal	293	303
31103131932	Removal	0	0
31103131933	Removal	247	257
31103131934	Removal	222	227
31103131935	Removal	296	299
31105132501	Addition	336	326
31105132502	Addition	260	261
31105132503	Addition	230	235
31105132504	Addition	298	320
31105132505	Addition	325	323
31105132506	Addition	202	210
31105132507	Addition	191	182
31105132508	Addition	345	365
31105132509	Addition	191	195
31105132510	Addition	186	191
31105132511	Addition	206	197
31105132512	Addition	129	165
31105132513	Addition	243	261
31105132514	Addition	390	391
31105132515	Addition	301	287
31105132516	Addition	447	494
31105132517	Addition	254	264
31105132518	Addition	319	345
31105132519	Addition	2	2
31105132520	Addition	463	581
31105132521	Addition	648	656
31105132522	Addition	384	382
31105132523	Addition	404	418
31105132524	Addition	215	236
31105132528	Addition	162	163
31105132601	Addition	148	156
31105132602	Addition	362	440
31105132603	Addition	435	439
31105132604	Addition	481	499
31105132605	Addition	260	279
31105132606	Addition	372	439
31105132608	Addition	448	490
31105132609	Addition	331	338

31105132610	Addition	356	383
31105132611	Addition	203	220
31105132612	Addition	479	556
31105132613	Addition	359	509
31105132614	Addition	396	457
31105132615	Addition	362	341
31105132616	Addition	337	331
31105132617	Addition	2	2
31105132618	Addition	301	304
31105132619	Addition	17	20
31105132620	Addition	204	209
31105132621	Addition	1	0
31105132622	Addition	357	355
31105132623	Addition	241	442
31105132624	Addition	364	374
31105132625	Addition	369	385
31105132801	Addition	194	212
31105132802	Addition	338	341
31105132803	Addition	407	403
31105132804	Addition	465	487
31105132805	Addition	315	366
31106133025	Removal	6	9

-  ALP Proposed Boundary
-  QRC Proposed State Electorate
-  Current State Electorate



EIGHT MILE PLAINS

MANSFIELD

CAPALABA

ALGERSTER

SPRINGWOOD

REDLANDS

MARSDEN

WOODRIDGE

WATERFORD

GREENBANK

BEENLEIGH

LOGAN




15. MIRANI

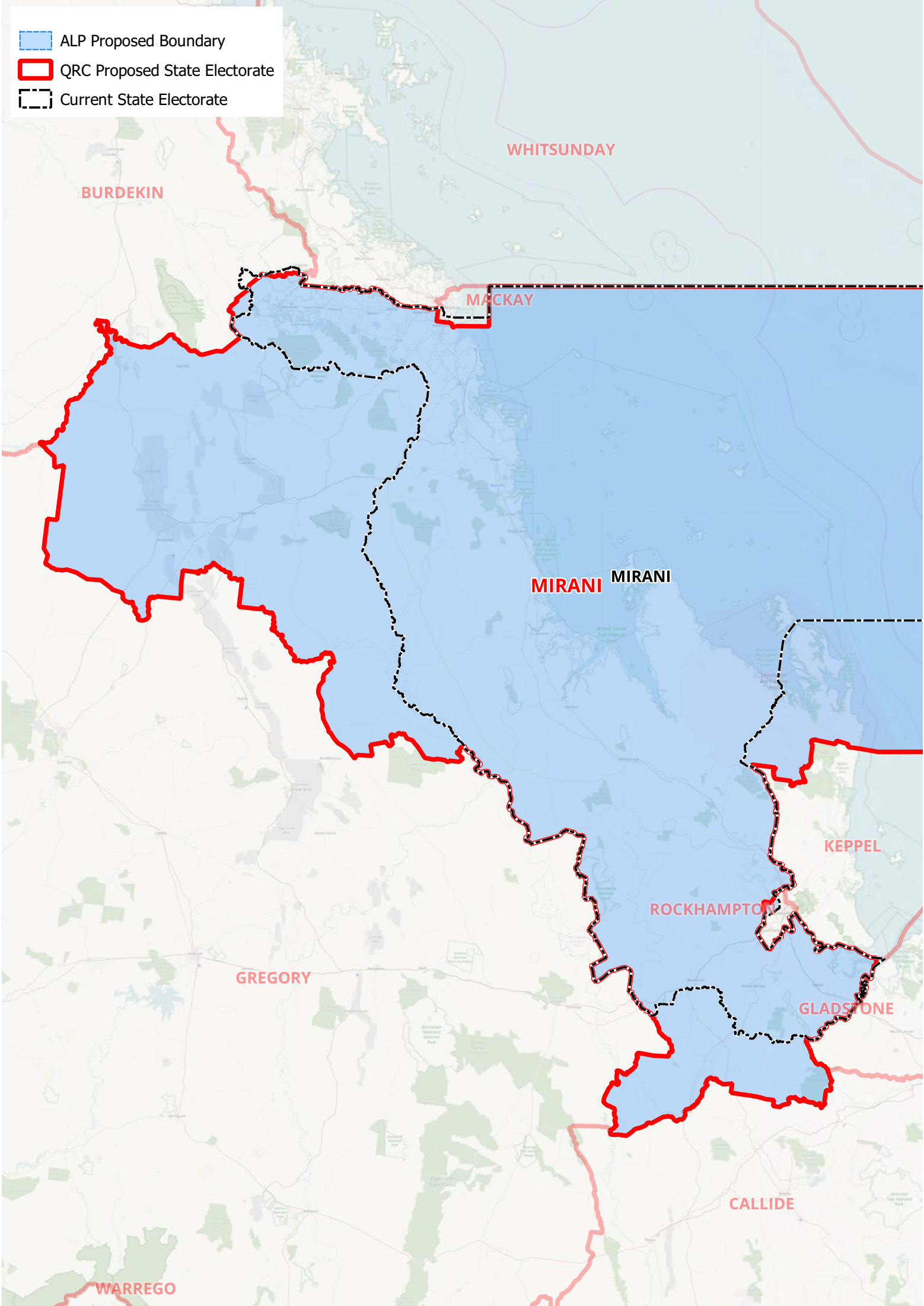
Enrolment

Boundary	Enrolment September 2025		Projected Enrolment June 2032	
	Electors	Quota Variation	Electors	Quota Variation
QRC Proposed	41139	+2.37%	43301	-3.08%
ALP Adjusted	41303	+2.77%	43477	-2.69%
Net Change	+164	-	+176	-

SA1 Changes

SA1	Change to QRC Proposed Boundary	Current Enrolment (September 2025)	Projected Enrolment (June 2032)
30803122001	Addition	164	176

-  ALP Proposed Boundary
-  QRC Proposed State Electorate
-  Current State Electorate



BURDEKIN

WHITSUNDAY

MACKAY

MIRANI MIRANI

KEPPEL

ROCKHAMPTON

GLADSTONE

CALLIDE

GREGORY

WARREGO




16. MOGGILL

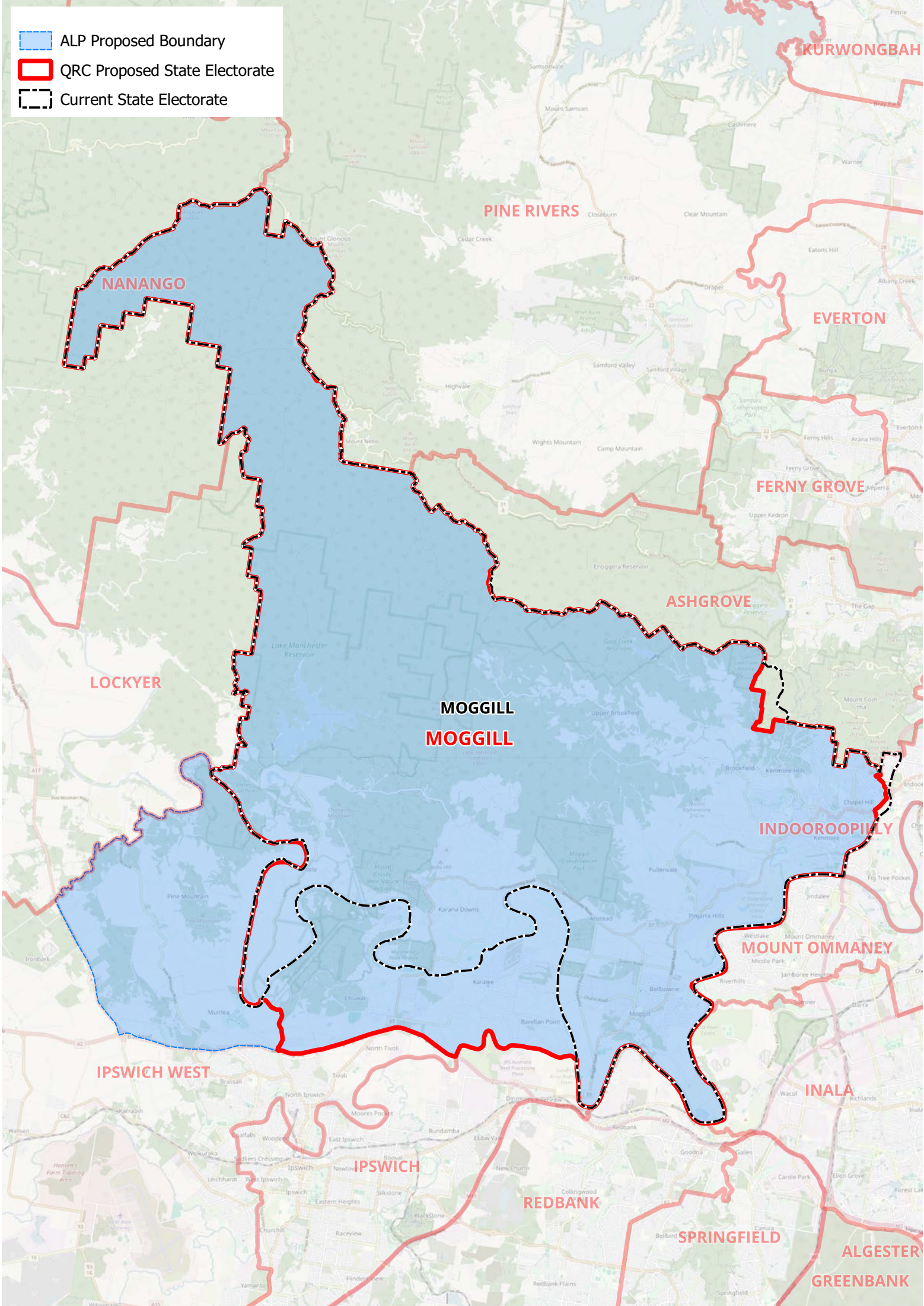
Enrolment

Boundary	Enrolment September 2025		Projected Enrolment June 2032	
	Electors	Quota Variation	Electors	Quota Variation
QRC Proposed	42515	+5.79%	43856	-1.84%
ALP Adjusted	43936	+9.33%	45388	+1.59%
Net Change	+1421	-	+1532	-

SA1 Changes

SA1	Change to QRC Proposed Boundary	Current Enrolment (September 2025)	Projected Enrolment (June 2032)
31003128807	Addition	275	277
31003128808	Addition	302	334
31003128809	Addition	348	421
31003128810	Addition	496	500

-  ALP Proposed Boundary
-  QRC Proposed State Electorate
-  Current State Electorate



17. MUDGEERABA




Enrolment

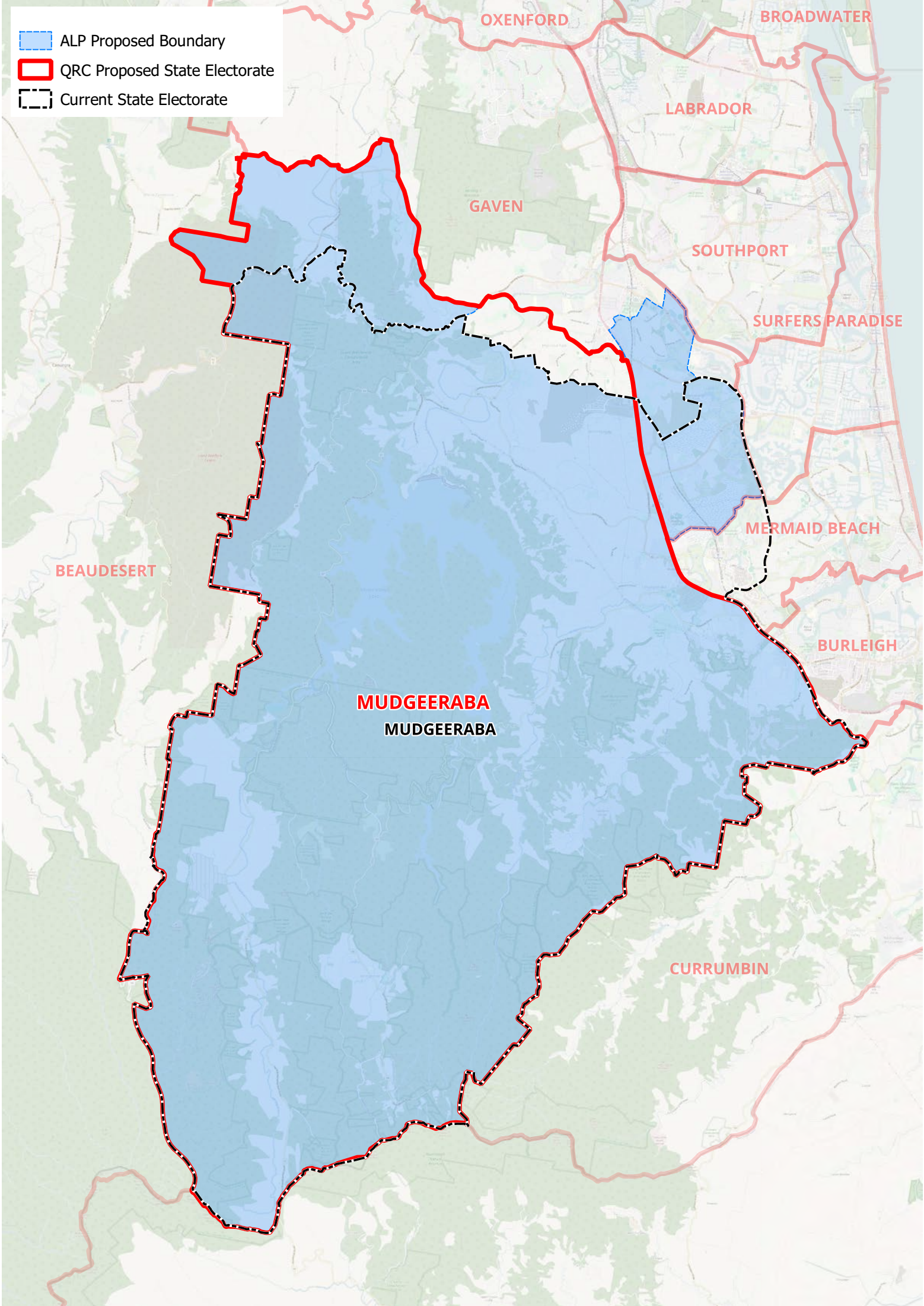
Boundary	Enrolment September 2025		Projected Enrolment June 2032	
	Electors	Quota Variation	Electors	Quota Variation
QRC Proposed	39543	-1.6%	43793	-1.98%
ALP Adjusted	43335	+7.83%	47942	+7.3%
Net Change	+3792	-	+4149	-

SA1 Changes

SA1	Change to QRC Proposed Boundary	Current Enrolment (September 2025)	Projected Enrolment (June 2032)
30906124601	Addition	10	55
30906124602	Addition	261	259
30906124603	Addition	485	491
30906124604	Addition	220	218
30906124605	Addition	254	251
30906124606	Addition	8	13
30906124607	Addition	625	581
30906124608	Addition	224	225
30906124609	Addition	321	326
30906124610	Addition	313	299
30906124611	Addition	416	427
30906124612	Addition	171	180
30906124613	Addition	326	334
30906124614	Addition	210	215
30906124615	Addition	100	104
30906124616	Addition	294	297
30906124617	Addition	491	440
30906124618	Addition	233	241
30906124625	Addition	256	239
30906124626	Addition	336	335
30906124627	Addition	354	348
30906124628	Addition	414	429
30906124629	Addition	421	797
30906124630	Addition	0	57
30906124631	Addition	0	0
30906124634	Addition	296	289
30906124635	Addition	402	369
30906124702	Removal	252	240
30906124703	Removal	273	265
30906124705	Removal	431	430
30906124706	Removal	253	263
30906124707	Removal	394	383
30906124708	Removal	356	350
30906124710	Removal	242	248
30906124711	Removal	328	343
30906124712	Removal	178	179
30906124713	Removal	187	188
30906124714	Removal	200	195
30906124715	Removal	245	248

30906124716	Removal	195	195
30906124717	Removal	204	203
30906124720	Removal	184	181
30906124721	Removal	341	321
30906124722	Removal	218	231
30906124723	Removal	243	251
30906124724	Removal	144	142
30906124725	Removal	358	355
30906124803	Removal	256	265
30906124807	Removal	419	461
30906124808	Removal	415	422
30906124809	Removal	243	262
30906124813	Removal	238	244
30906124814	Removal	302	314
30906124819	Removal	365	375
30906124833	Removal	358	373
30906124834	Removal	241	256
30906124846	Removal	258	270
30906124848	Removal	69	166
30908126001	Addition	550	565
30908126003	Addition	338	337
30908126004	Addition	431	431
30908126005	Addition	189	205
30908126006	Addition	329	425
30908126007	Addition	325	331
30908126008	Addition	375	353
30908126009	Addition	189	206
30908126010	Addition	373	398
30908126011	Addition	325	353
30908126012	Addition	241	264
30908126013	Addition	288	291
30908126014	Addition	227	235
30908126015	Addition	263	256
30908126016	Addition	298	299

-  ALP Proposed Boundary
-  QRC Proposed State Electorate
-  Current State Electorate






18. MULGRAVE

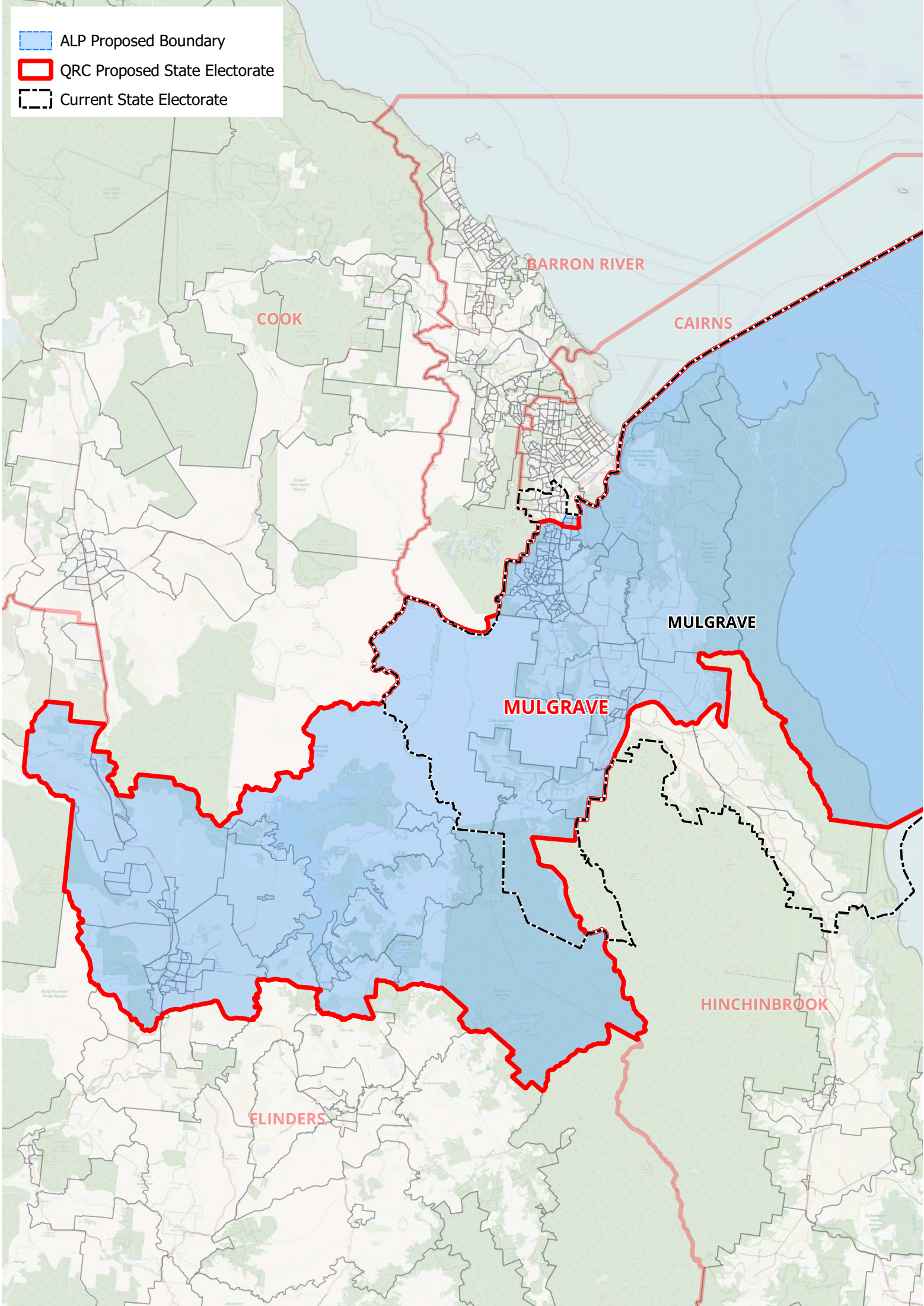
Enrolment

Boundary	Enrolment September 2025		Projected Enrolment June 2032	
	Electors	Quota Variation	Electors	Quota Variation
QRC Proposed	42285	+5.22%	48388	+8.3%
ALP Adjusted	43885	+9.2%	50209	+12.38%
Net Change	+1600	-	+1821	-

SA1 Changes

SA1	Change to QRC Proposed Boundary	Current Enrolment (September 2025)	Projected Enrolment (June 2032)
30602115501	Addition	420	538
30602115502	Addition	132	161
30602115503	Addition	319	330
30602115511	Addition	416	463
30602115512	Addition	313	329

-  ALP Proposed Boundary
-  QRC Proposed State Electorate
-  Current State Electorate






19. MUNDINGBURRA

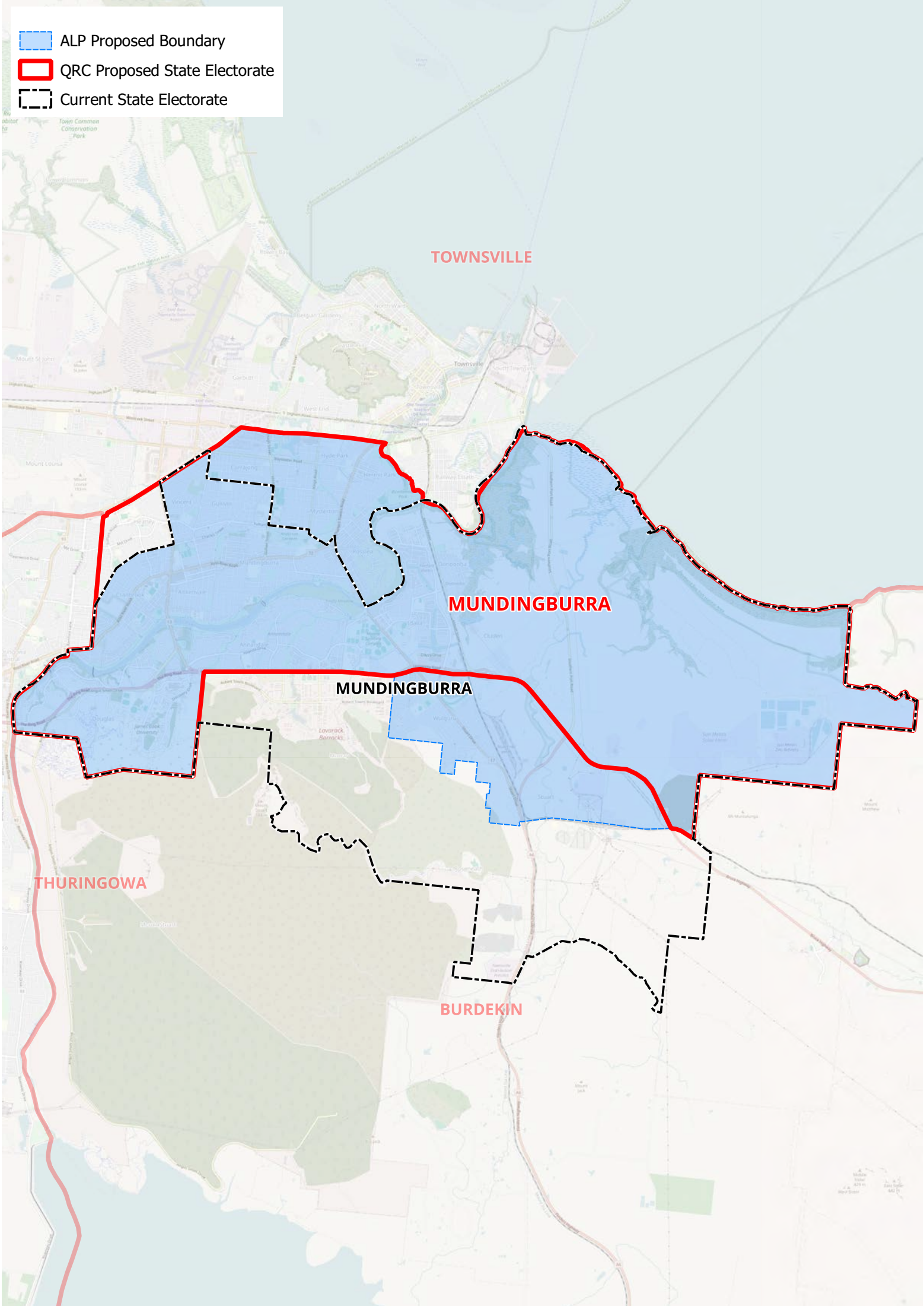
Enrolment

Boundary	Enrolment September 2025		Projected Enrolment June 2032	
	Electors	Quota Variation	Electors	Quota Variation
QRC Proposed	42624	+6.06%	45140	+1.03%
ALP Adjusted	43268	+7.66%	46096	+3.17%
Net Change	+644	-	+956	-

SA1 Changes

SA1	Change to QRC Proposed Boundary	Current Enrolment (September 2025)	Projected Enrolment (June 2032)
31802147701	Removal	333	320
31802147702	Removal	238	232
31802147703	Removal	363	355
31802147704	Removal	255	244
31802147705	Removal	301	301
31802147706	Removal	354	335
31802147707	Removal	243	228
31802147708	Removal	286	274
31802147709	Removal	247	243
31802147710	Removal	201	215
31802147711	Removal	193	184
31802148717	Addition	0	1
31802149102	Addition	270	283
31802149103	Addition	253	276
31802149104	Addition	228	240
31802149105	Addition	181	190
31802149106	Addition	217	225
31802149107	Addition	293	294
31802149108	Addition	297	305
31802149109	Addition	384	412
31802149110	Addition	344	356
31802149111	Addition	274	298
31802149112	Addition	252	269
31802149113	Addition	191	208
31802149115	Addition	117	130
31802149117	Addition	165	201
31802149118	Addition	192	199
31802149119	Addition	0	0

-  ALP Proposed Boundary
-  QRC Proposed State Electorate
-  Current State Electorate






20. NAMBOUR

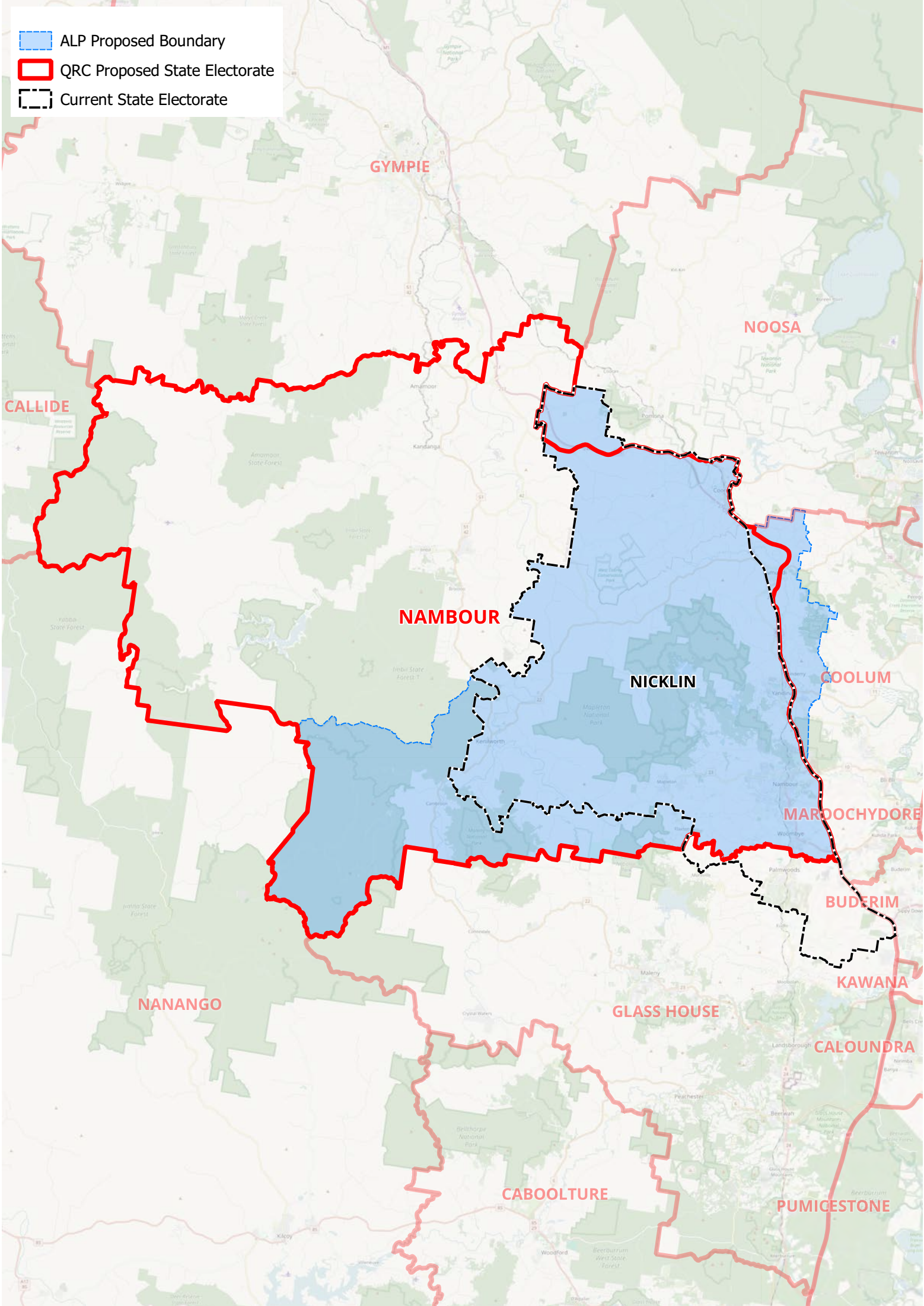
Enrolment

Boundary	Enrolment September 2025		Projected Enrolment June 2032	
	Electors	Quota Variation	Electors	Quota Variation
QRC Proposed	38796	-3.46%	42141	-5.68%
ALP Adjusted	37824	-5.88%	41182	-7.83%
Net Change	-972	-	-959	-

SA1 Changes

SA1	Change to QRC Proposed Boundary	Current Enrolment (September 2025)	Projected Enrolment (June 2032)
31607154511	Addition	0	0
31607154705	Addition	622	647
31607154708	Addition	254	271
31607154709	Addition	404	404
31607154714	Addition	394	413
31607154715	Addition	592	603
31607154720	Addition	285	336
31608154939	Addition	299	327
31903151402	Removal	395	388
31903151403	Removal	526	565
31903151404	Removal	427	430
31903151405	Removal	338	345
31903151406	Removal	382	395
31903151408	Removal	214	197
31903151420	Removal	136	166
31903151422	Removal	370	363
31903151423	Removal	153	158
31903151428	Removal	417	459
31903151440	Removal	464	494

-  ALP Proposed Boundary
-  QRC Proposed State Electorate
-  Current State Electorate






21. NOOSA

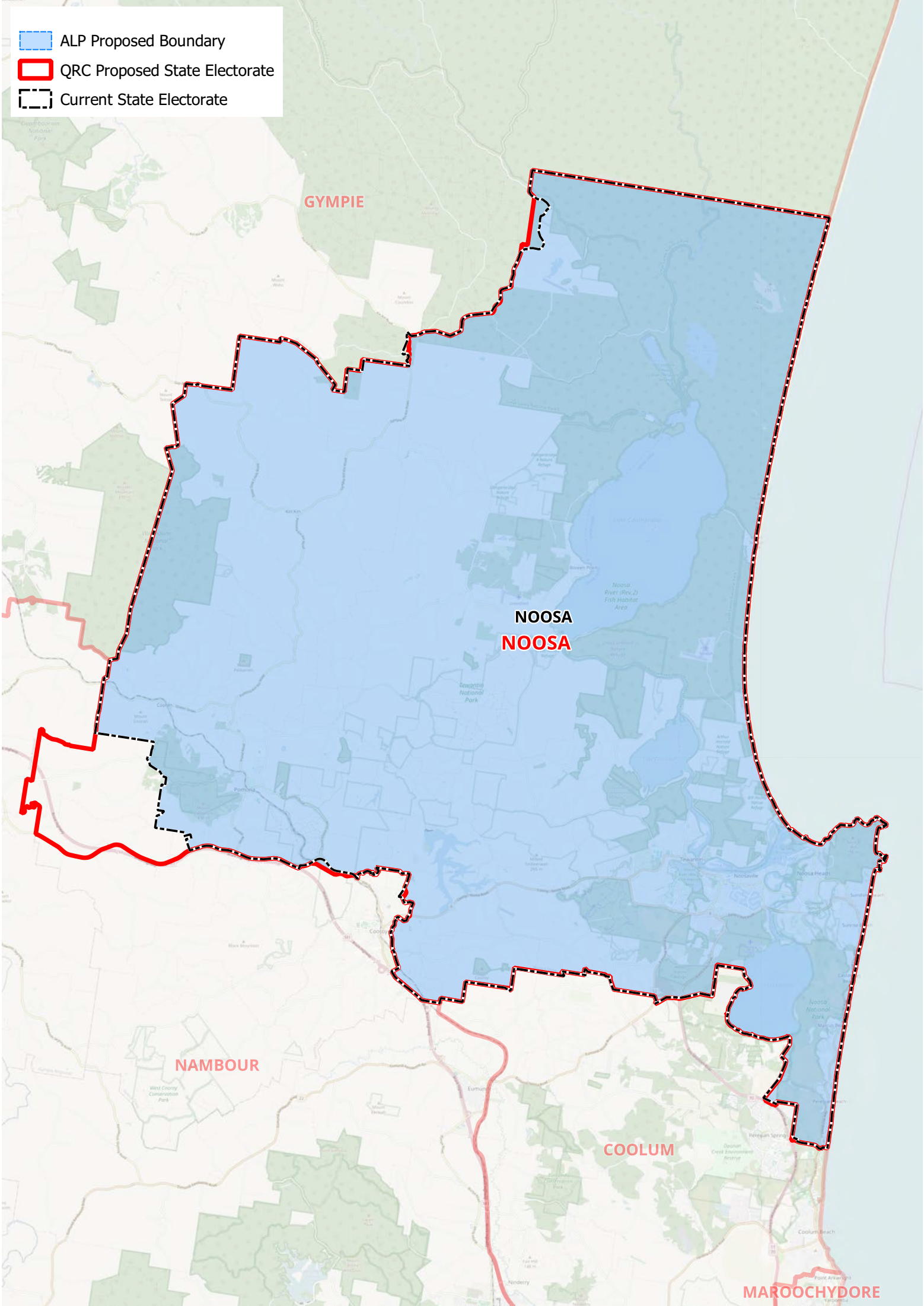
Enrolment

Boundary	Enrolment September 2025		Projected Enrolment June 2032	
	Electors	Quota Variation	Electors	Quota Variation
QRC Proposed	39281	-2.26%	41089	-8.04%
ALP Adjusted	38982	-3%	40762	-8.77%
Net Change	-299	-	-327	-

SA1 Changes

SA1	Change to QRC Proposed Boundary	Current Enrolment (September 2025)	Projected Enrolment (June 2032)
31608154939	Removal	299	327

-  ALP Proposed Boundary
-  QRC Proposed State Electorate
-  Current State Electorate



GYMPIE

NOOSA
NOOSA

NAMBOUR

COOLUM

MAROOCHYDORE




22. NUDGE

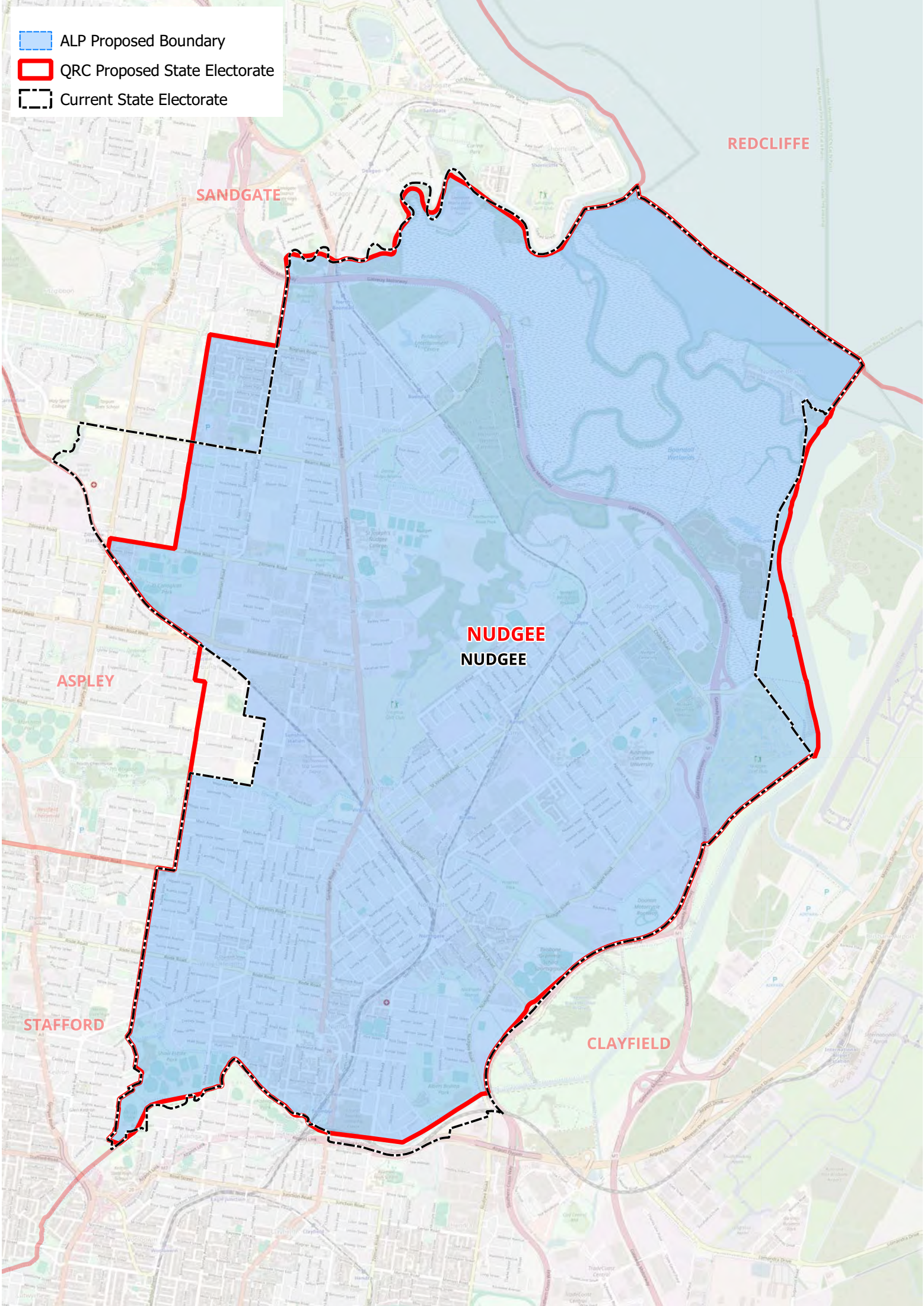
Enrolment

Boundary	Enrolment September 2025		Projected Enrolment June 2032	
	Electors	Quota Variation	Electors	Quota Variation
QRC Proposed	39925	-0.65%	41674	-6.73%
ALP Adjusted	38926	-3.14%	40658	-9%
Net Change	-999	-	-1016	-

SA1 Changes

SA1	Change to QRC Proposed Boundary	Current Enrolment (September 2025)	Projected Enrolment (June 2032)
30202103001	Removal	378	385
30202103004	Removal	318	324
30202103011	Removal	303	307

-  ALP Proposed Boundary
-  QRC Proposed State Electorate
-  Current State Electorate



23. OXENFORD




Enrolment

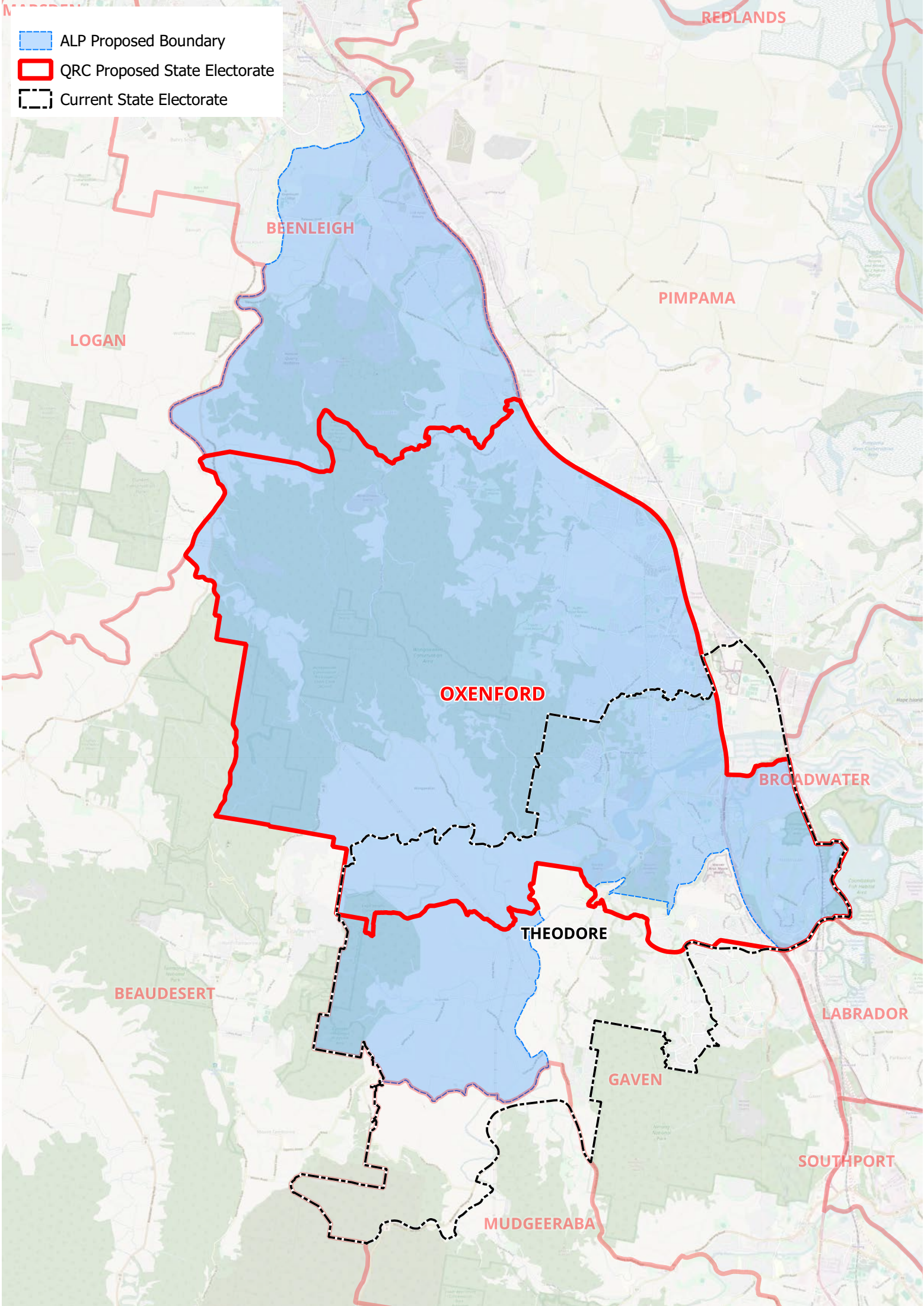
Boundary	Enrolment September 2025		Projected Enrolment June 2032	
	Electors	Quota Variation	Electors	Quota Variation
QRC Proposed	39337	-2.12%	43578	-2.46%
ALP Adjusted	43715	+8.78%	48261	+8.02%
Net Change	+4378	-	+4683	-

SA1 Changes

SA1	Change to QRC Proposed Boundary	Current Enrolment (September 2025)	Projected Enrolment (June 2032)
30904124105	Addition	345	334
30904124106	Addition	357	352
30907125604	Removal	294	325
30907125605	Removal	224	244
30907125607	Removal	0	0
30907125608	Removal	198	217
30907125610	Removal	314	325
30907125612	Removal	382	401
30907125613	Removal	355	375
30907125618	Removal	222	240
30907125619	Removal	259	268
30907125629	Removal	315	335
30907125632	Removal	195	216
30907125633	Removal	248	272
30907125634	Removal	367	406
30907125639	Removal	210	279
30907125646	Removal	245	267
30907125648	Removal	334	384
30907125651	Removal	412	523
30907155301	Addition	283	304
30907155302	Addition	337	363
30907155303	Addition	280	301
30907155304	Addition	225	250
30907155305	Addition	314	344
30907155306	Addition	133	167
30907155307	Addition	294	312
30907155308	Addition	680	673
30907155309	Addition	195	223
30907155310	Addition	343	384
30907155311	Addition	343	377
30907155312	Addition	479	644
30907155313	Addition	148	169
30907155314	Addition	386	404
30907155315	Addition	173	187
30907155316	Addition	175	197
30907155317	Addition	316	340
30907155318	Addition	30	29
30907155319	Addition	312	339
30907155320	Addition	423	426

30907155321	Addition	211	237
30907155322	Addition	145	165
30907155323	Addition	380	420
30907155324	Addition	214	242
30907155325	Addition	238	263
30907155326	Addition	415	448
30907155327	Addition	262	297
30907155328	Addition	221	251
30907155329	Addition	295	318

-  ALP Proposed Boundary
-  QRC Proposed State Electorate
-  Current State Electorate






24. ROCKHAMPTON

Enrolment

Boundary	Enrolment September 2025		Projected Enrolment June 2032	
	Electors	Quota Variation	Electors	Quota Variation
QRC Proposed	42408	+5.52%	44738	+0.13%
ALP Adjusted	39262	-2.3%	41578	-6.94%
Net Change	-3146	-	-3160	-

SA1 Changes

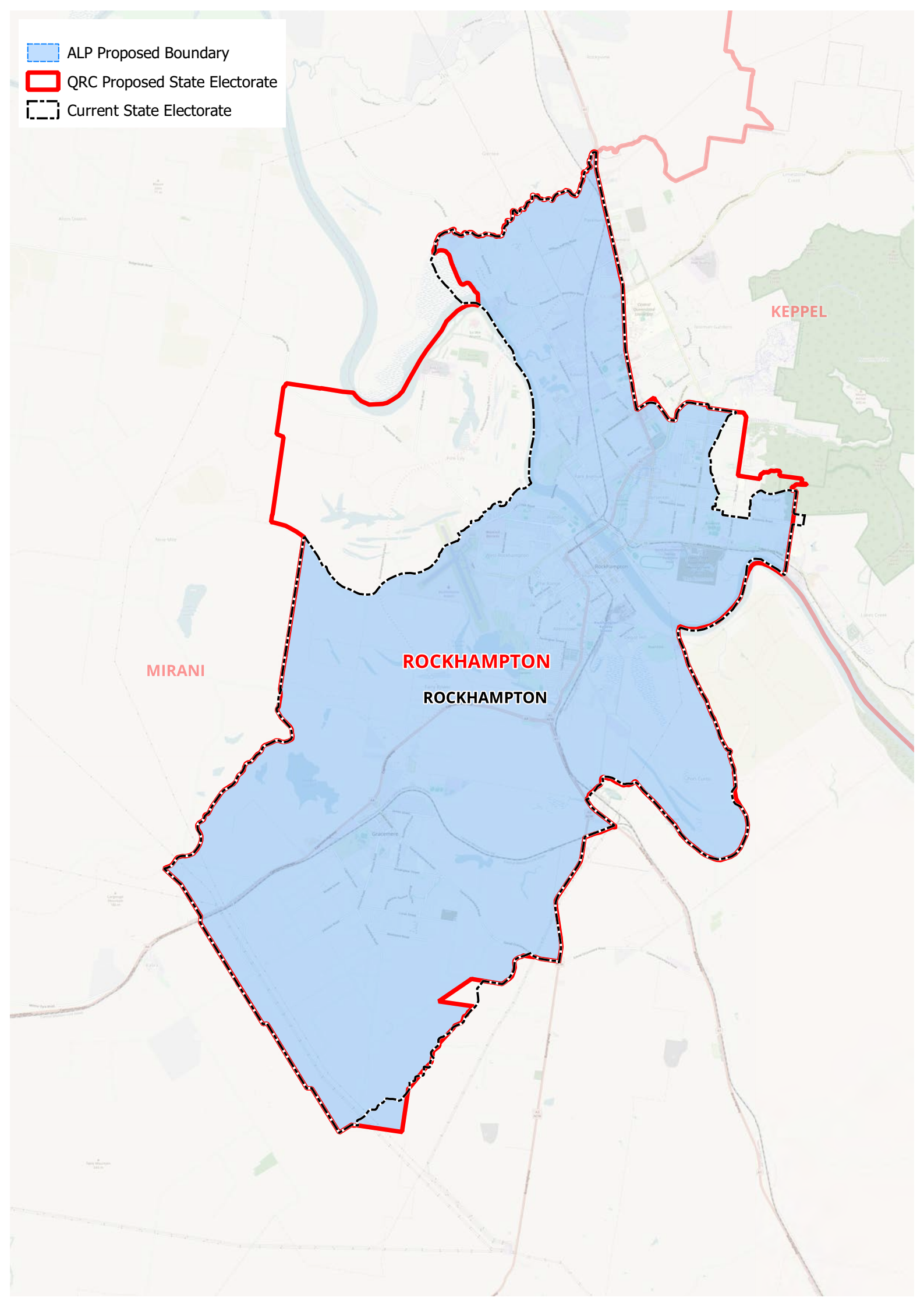
SA1	Change to QRC Proposed Boundary	Current Enrolment (September 2025)	Projected Enrolment (June 2032)
30803120801	Removal	251	246
30803120802	Removal	164	171
30803120803	Removal	163	169
30803120804	Removal	397	391
30803120805	Removal	251	257
30803120806	Removal	251	249
30803120825	Removal	350	354
30803121101	Removal	192	190
30803121102	Removal	176	186
30803121103	Removal	293	285
30803121104	Removal	224	219
30803121111	Removal	270	267
30803122001	Removal	164	176

-  ALP Proposed Boundary
-  QRC Proposed State Electorate
-  Current State Electorate

MIRANI

ROCKHAMPTON
ROCKHAMPTON

KEPPEL






25. SOUTHPORT

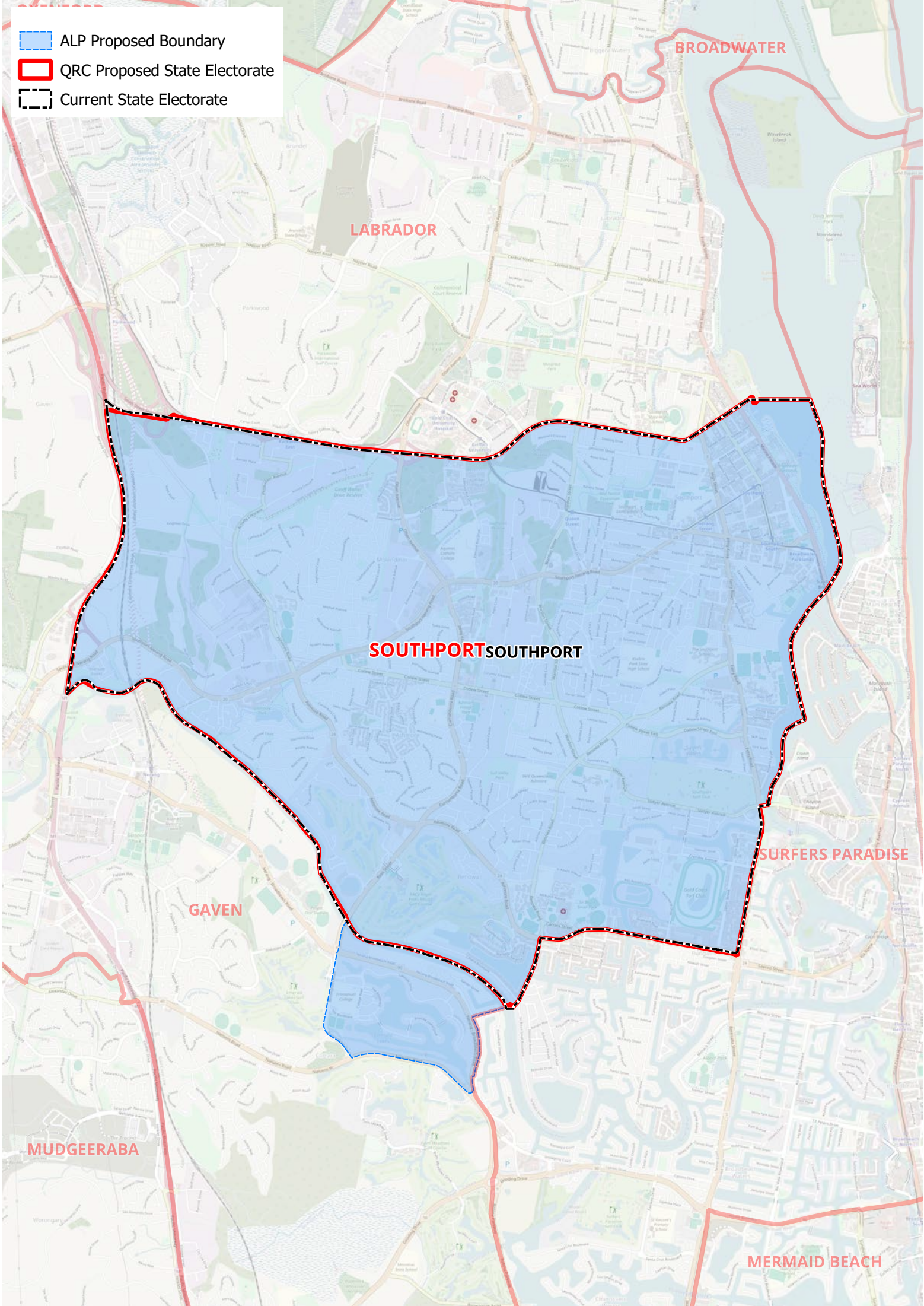
Enrolment

Boundary	Enrolment September 2025		Projected Enrolment June 2032	
	Electors	Quota Variation	Electors	Quota Variation
QRC Proposed	37353	-7.05%	44802	+0.28%
ALP Adjusted	39088	-2.74%	46694	+4.51%
Net Change	+1735	-	+1892	-

SA1 Changes

SA1	Change to QRC Proposed Boundary	Current Enrolment (September 2025)	Projected Enrolment (June 2032)
30906124621	Addition	274	273
30906124622	Addition	181	382
30906124632	Addition	454	419
30906124633	Addition	317	300
30906124636	Addition	191	206
30906124637	Addition	318	312

-  ALP Proposed Boundary
-  QRC Proposed State Electorate
-  Current State Electorate



26. THURINGOWA




The ALP notes the existence of SA1 31802158306 and its omission from the calculated enrolment on ALP adjusted boundaries for Thuringowa. The SA1 is already split in the QRC's proposed boundary where they bisect the suburb of Jensen. As a result, a portion of residents in this SA1 are already accounted for in Thuringowa.

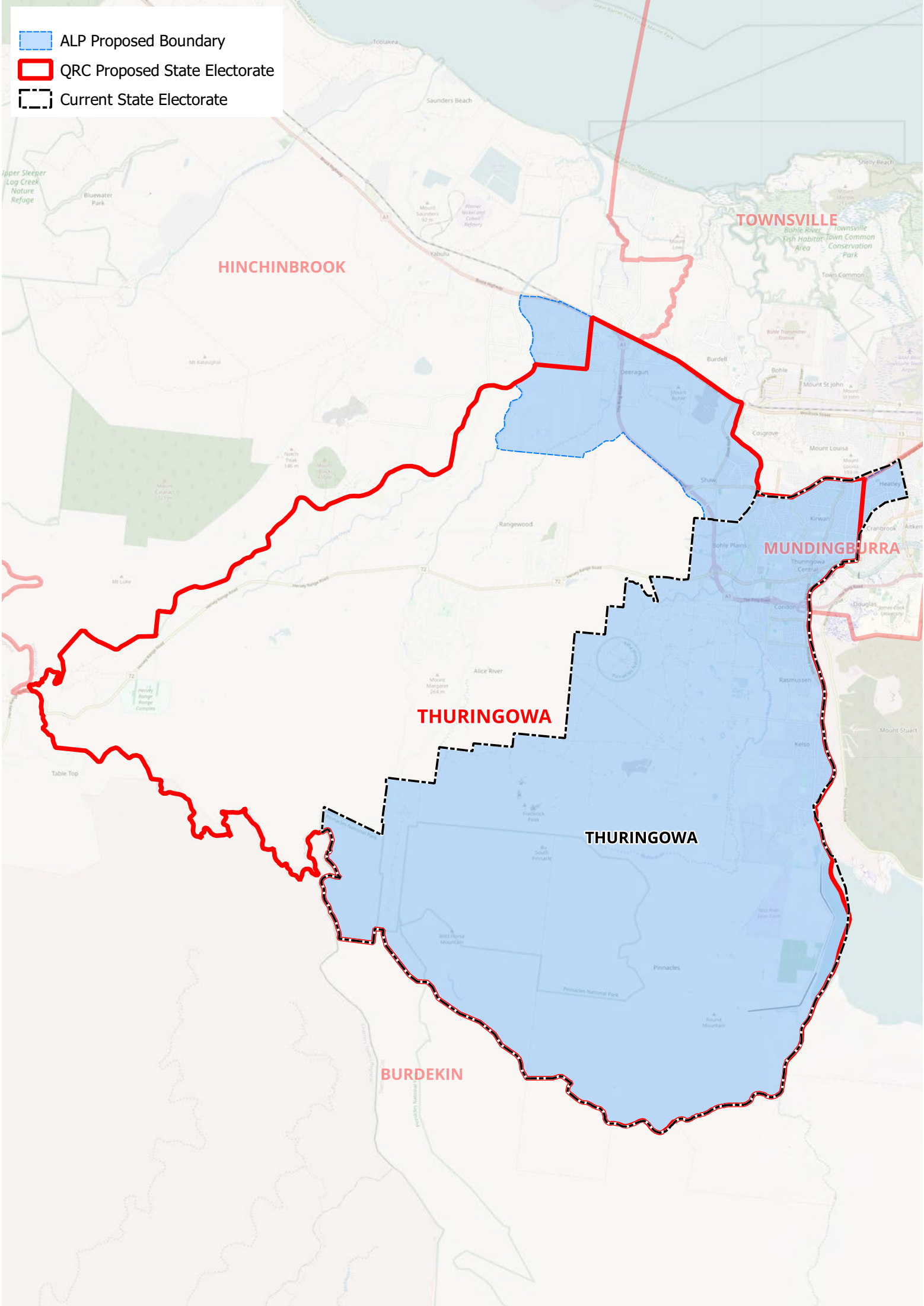
Enrolment

Boundary	Enrolment September 2025		Projected Enrolment June 2032	
	Electors	Quota Variation	Electors	Quota Variation
QRC Proposed	43363	+7.9%	45228	+1.23%
ALP Adjusted	43934	+9.32%	45548	+1.94%
Net Change	+571	-	+320	-

SA1 Changes

SA1	Change to QRC Proposed Boundary	Current Enrolment (September 2025)	Projected Enrolment (June 2032)
31802147001	Removal	247	263
31802147002	Removal	287	301
31802147003	Removal	472	455
31802147004	Removal	366	355
31802147007	Removal	177	182
31802147008	Removal	348	358
31802147012	Removal	293	298
31802147018	Removal	288	304
31802147023	Removal	566	730
31802147025	Removal	148	178
31802147701	Addition	333	320
31802147702	Addition	238	232
31802147703	Addition	363	355
31802147704	Addition	255	244
31802147705	Addition	301	301
31802147706	Addition	354	335
31802147707	Addition	243	228
31802147708	Addition	286	274
31802147709	Addition	247	243
31802147710	Addition	201	215
31802147711	Addition	193	184
31802148616	Removal	87	97
31802158301	Addition	447	513
31802158314	Addition	389	397

-  ALP Proposed Boundary
-  QRC Proposed State Electorate
-  Current State Electorate



27. WOODRIDGE

Enrolment




Boundary	Enrolment September 2025		Projected Enrolment June 2032	
	Electors	Quota Variation	Electors	Quota Variation
QRC Proposed	43368	+7.91%	45589	+2.04%
ALP Adjusted	39133	-2.63%	41121	-7.96%
Net Change	-4235	-	-4468	-

SA1 Changes

SA1	Change to QRC Proposed Boundary	Current Enrolment (September 2025)	Projected Enrolment (June 2032)
31103131201	Addition	331	335
31103131202	Addition	143	156
31103131203	Addition	211	206
31103131204	Addition	178	187
31103131205	Addition	183	194
31103131206	Addition	474	509
31103131207	Addition	295	313
31103131208	Addition	236	234
31103131209	Addition	1	1
31103131211	Addition	316	349
31103131213	Addition	324	330
31103131214	Addition	250	254
31103131215	Addition	317	336
31103131216	Addition	217	224
31103131217	Addition	335	357
31103131218	Addition	856	1352
31103131219	Addition	312	304
31103131403	Addition	179	188
31103131412	Addition	1	2
31103131739	Addition	103	107
31103131741	Addition	346	403
31103131901	Addition	322	325
31103131902	Addition	295	301
31103131906	Addition	315	319
31103131907	Addition	287	283
31103131908	Addition	413	426
31103131909	Addition	291	302
31103131910	Addition	424	556
31103131911	Addition	252	257
31103131912	Addition	386	399
31103131913	Addition	267	275
31103131914	Addition	263	275
31103131915	Addition	242	247
31103131916	Addition	256	261
31103131917	Addition	310	315
31103131918	Addition	324	318
31103131919	Addition	448	454
31103131920	Addition	1096	1111
31103131921	Addition	265	261

31103131922	Addition	165	176
31103131923	Addition	158	155
31103131924	Addition	260	249
31103131925	Addition	356	370
31103131926	Addition	361	363
31103131928	Addition	354	371
31103131929	Addition	277	294
31103131930	Addition	340	353
31103131931	Addition	293	303
31103131932	Addition	0	0
31103131933	Addition	247	257
31103131934	Addition	222	227
31103131935	Addition	296	299
31105132301	Removal	122	119
31105132303	Removal	257	294
31105132304	Removal	293	286
31105132305	Removal	254	254
31105132306	Removal	444	450
31105132307	Removal	345	339
31105132312	Removal	401	516
31105132314	Removal	130	138
31105132316	Removal	297	311
31105132318	Removal	164	156
31105132319	Removal	326	324
31105132322	Removal	465	494
31105132331	Removal	175	177
31105132334	Removal	174	162
31105132335	Removal	188	207
31105132336	Removal	344	319
31105132501	Removal	336	326
31105132502	Removal	260	261
31105132503	Removal	230	235
31105132504	Removal	298	320
31105132505	Removal	325	323
31105132506	Removal	202	210
31105132507	Removal	191	182
31105132508	Removal	345	365
31105132509	Removal	191	195
31105132510	Removal	186	191
31105132511	Removal	206	197
31105132512	Removal	129	165
31105132513	Removal	243	261
31105132514	Removal	390	391
31105132515	Removal	301	287
31105132516	Removal	447	494
31105132517	Removal	254	264
31105132518	Removal	319	345
31105132519	Removal	2	2
31105132520	Removal	463	581
31105132521	Removal	648	656
31105132522	Removal	384	382
31105132523	Removal	404	418
31105132524	Removal	215	236

31105132528	Removal	162	163
31105132601	Removal	148	156
31105132602	Removal	362	440
31105132603	Removal	435	439
31105132604	Removal	481	499
31105132605	Removal	260	279
31105132606	Removal	372	439
31105132608	Removal	448	490
31105132609	Removal	331	338
31105132610	Removal	356	383
31105132611	Removal	203	220
31105132612	Removal	479	556
31105132613	Removal	359	509
31105132614	Removal	396	457
31105132615	Removal	362	341
31105132616	Removal	337	331
31105132617	Removal	2	2
31105132618	Removal	301	304
31105132619	Removal	17	20
31105132620	Removal	204	209
31105132621	Removal	1	0
31105132622	Removal	357	355
31105132623	Removal	241	442
31105132624	Removal	364	374
31105132625	Removal	369	385
31105132801	Removal	194	212
31105132802	Removal	338	341
31105132803	Removal	407	403
31106133025	Addition	6	9

-  ALP Proposed Boundary
-  QRC Proposed State Electorate
-  Current State Electorate

